Map Lot R05-001 Account 1378 Location 405 HUNTINGTON HILL ROAD Card 1 Of 2 10/23/2017

PETERSON, ALDEN P

184 QUAKER RIDGE ROAD

GREENE ME 04236
B1431P448

Property Data

Neighborhood **13 Sand/Buker Ponds**

Tree Growth Year **0**

X Coordinate **0**

Y Coordinate **0**

Zone/Land Use **11 Residential**

Secondary Zone

Topography **2 Rolling**

1.Level	4.Below St	7.Res Protec
2.Rolling	5.Low	8.
3.Above St	6.Swampy	9.

Utilities **9 None** **9 None**

1.Public	4.Dr Well	7.Cesspool
2.Water	5.Dug Well	8.Lake/Pond
3.Sewer	6.Septic	9.None

Street **3 Gravel**

1.Paved	4.Proposed	7.
2.Semi Imp	5.R/O/W	8.
3.Gravel	6.	9.None

0

0

Sale Data

Sale Date

Price

Sale Type

1.Land	4.MFG UNIT	7.
2.L & B	5.Other	8.
3.Building	6.	9.

Financing

1.Convent	4.Seller	7.
2.FHA/VA	5.Private	8.
3.Assumed	6.Cash	9.Unknown

Validity

1.Valid	4.Split	7.Renovate
2.Related	5.Partial	8.Other
3.Distress	6.Exempt	9.

Verified

1.Buyer	4.Agent	7.Family
2.Seller	5.Pub Rec	8.Other
3.Lender	6.MLS	9.

Assessment Record

Year	Land	Buildings	Exempt	Total
2004	187,850	5,000	0	192,850
2005	60,650	33,072	0	93,722
2006	115,020	0	0	115,020
2007	115,020	0	0	115,020
2008	115,020	0	0	115,020
2009	83,520	0	0	83,520
2010	83,520	0	0	83,520
2011	83,520	0	0	83,520
2012	83,520	0	0	83,520
2013	83,520	0	0	83,520
2014	83,520	0	0	83,520
2015	83,520	0	0	83,520
2016	83,520	0	0	83,520
2017	83,520	0	0	83,520

Land Data

Front Foot	Type	Effective Frontage	Effective Depth	Influence Factor	Influence Code
11.1-100				%	
12.101-200				%	
13.201+				%	
14.				%	
15.				%	
				%	
				%	

Square Foot		Square Feet		
16.Regular Lot			%	
17.Secondary Lot			%	
18.Excess Land			%	
19.Condominium			%	
20.Miscellaneous			%	
			%	
			%	

Fract. Acre	Acreage/Sites				
21.Baselot	21	1.00	100	%	0
22.(Fract)	26	5.00	100	%	0
23.(Fract)	27	5.00	100	%	0
Acres	28	10.00	100	%	0
24.	29	30.00	100	%	0
25.	30	50.00	100	%	0
26.Rear 1-5	31	2.08	100	%	0
27.Rear 6-10					
28.Rear 11-20					
29.Rear 21-50					

Total Acreage 103.08

Influence Codes

1.Unimproved
2.Excess Frtg
3.Topography
4.Size/Shape
5.Access
6.Restriction
7.Corner Infl
8.View/Environ
9.Fract Share
Acres
30.Rear 51-100
31.Rear 100+
32.Tillable/Pastu
33.Tillable/Pastu
34.Softwood F&O
35.Mixed Wood F&O
36.Hardwood F&O
37.Softwood TG
38.Mixed Wood TG
39.Hardwood TG
40.Wasteland
41.
42.Mobile Home Si
43.Camp Site
44.Lot Improvemen
45.Access Right
46.Golf Course

Inspection Witnessed By:

X Date

No./Date	Description	Date Insp.

Notes:

Litchfield

Litchfield

Map Lot R05-001 | Account 1378 | Location 405 HUNTINGTON HILL ROAD | Card 1 Of 2 | 10/23/2017

Building Style		
0.Uncoded	4.Cape	8.Log
1.Conv.	5.Garrison	9.Other
2.Ranch	6.Split	10.Tri-Lev
3.R Ranch	7.Contemp	11.Earth O

Dwelling Units
Other Units

Stories		
1.1	4.1.5	7.1.25
2.2	5.1.75	8.
3.3	6.2.5	9.

Exterior Walls		
0.Uncoded	4.Asbestos	8.Concrete
1.Wd Clapb	5.Stucco	9.Other
2.Vin/Al	6.Brick	10.Wd shin
3.Compos.	7.Stone	11.Tex 111

Roof Surface		
1.Asphalt	4.Composit	7.
2.Slate	5.Wood	8.
3.Metal	6.Other	9.

SF Masonry Trim
OPEN-3-CUSTOM
OPEN-4-CUSTOM
Year Built
Year Remodeled

Foundation		
1.Concrete	4.Wood	7.
2.C Block	5.Slab	8.
3.Br/Stone	6.Piers	9.

Basement		
1.1/4 Bmt	4.Full Bmt	7.
2.1/2 Bmt	5.None	8.
3.3/4 Bmt	6.	9.None

Bsmt Gar # Cars

Wet Basement		
1.Dry	4.	7.
2.Damp	5.	8.
3.Wet	6.	9.

SF Bsmt Living
Fin Bsmt Grade
OPEN-5-CUSTOMIZE

Heat Type		
0.Uncoded	4.Steam	8.Fl/Wall
1.HWBB	5.FWA	9.No Heat
2.HWCI	6.GravWA	10.Radiant
3.H Pump	7.Electric	11.Radiant

Cool Type		
1.Refrig	4.W&C Air	7.RadHW
2.Evapor	5.Monitor-	8.
3.H Pump	6.Monitor-	9.None

Kitchen Style		
1.Modern	4.Obsolete	7.
2.Typical	5.	8.
3.Old Type	6.	9.None

Bath(s) Style		
1.Modern	4.Obsolete	7.
2.Typical	5.	8.
3.Old Type	6.	9.None

Rooms
Bedrooms
Full Baths
Half Baths
Addn Fixtures
Fireplaces

TRIO Software
A Division of Harris Computer Systems

Layout		
1.Typical	4.	7.
2.Inadeq	5.	8.
3.	6.	9.

Attic		
1.1/4 Fin	4.Full Fin	7.
2.1/2 Fin	5.Fl/Stair	8.
3.3/4 Fin	6.	9.None

Insulation		
1.Full	4.Minimal	7.
2.Heavy	5.	8.
3.Capped	6.	9.None

Unfinished %

Grade & Factor		
1.E Grade	4.B Grade	7.
2.D Grade	5.A Grade	8.
3.C Grade	6.	9.Same

SQFT (Footprint)

Condition		
1.Poor	4.Avg	7.V G
2.Fair	5.Avg+	8.Exc
3.Avg-	6.Good	9.Same

Phys. % Good
Funct. % Good

Functional Code		
1.Incomp	4.Delap	7.No Power
2.O-Built	5.Bsmt	8.LongTerm
3.Damage	6.Common	9.None

Econ. % Good

Economic Code		
0.None	3.No Power	9.None
1.Location	4.Generate	8.
2.Encroach	5.	9.

Entrance Code **5 Estimated**		
1.Interior	4.Vacant	7.
2.Refusal	5.Estimate	8.
3.Informed	6.	9.

Information Code **0**		
1.Owner	4.Agent	7.
2.Relative	5.Estimate	8.
3.Tenant	6.Other	9.

Date Inspected

Additions, Outbuildings & Improvements

Type	Year	Units	Grade	Cond	Phys.	Funct.	Sound Value
					%	%	
					%	%	
					%	%	
					%	%	
					%	%	
					%	%	
					%	%	
					%	%	
					%	%	
					%	%	

1.One Story Fram
2.Two Story Fram
3.Three Story Fr
4.1 & 1/2 Story
5.1 & 3/4 Story
6.2 & 1/2 Story
21.Open Frame Por
22.Encl Frame Por
23.Frame Garage
24.Frame Shed
25.Frame Bay Wind
26.1SFr Overhang
27.Unfin Basement
28.Unfinished Att
29.Finished Attic

Map Lot R05-001 Account 1378 Location 405 HUNTINGTON HILL ROAD Card 2 Of 2 10/23/2017

PETERSON, ALDEN P

184 QUAKER RIDGE ROAD

GREENE ME 04236
B1431P448

Property Data

Neighborhood **13 Sand/Buker Ponds**

Tree Growth Year **0**

X Coordinate **0**

Y Coordinate **0**

Zone/Land Use **11 Residential**

Secondary Zone

Topography **2 Rolling**

1.Level	4.Below St	7.Res Protec
2.Rolling	5.Low	8.
3.Above St	6.Swampy	9.

Utilities **9 None** **9 None**

1.Public	4.Dr Well	7.Cesspool
2.Water	5.Dug Well	8.Lake/Pond
3.Sewer	6.Septic	9.None

Street **3 Gravel**

1.Paved	4.Proposed	7.
2.Semi Imp	5.R/O/W	8.
3.Gravel	6.	9.None

0

0

Sale Data

Sale Date

Price

Sale Type

1.Land	4.MFG UNIT	7.
2.L & B	5.Other	8.
3.Building	6.	9.

Financing

1.Convent	4.Seller	7.
2.FHA/VA	5.Private	8.
3.Assumed	6.Cash	9.Unknown

Validity

1.Valid	4.Split	7.Renovate
2.Related	5.Partial	8.Other
3.Distress	6.Exempt	9.

Verified

1.Buyer	4.Agent	7.Family
2.Seller	5.Pub Rec	8.Other
3.Lender	6.MLS	9.

Assessment Record

Year	Land	Buildings	Exempt	Total
2005	403,500	0	0	403,500
2006	403,873	0	0	403,873
2007	420,373	0	0	420,373
2008	420,373	0	0	420,373
2009	635,373	0	0	635,373
2010	635,373	0	0	635,373
2011	635,373	0	0	635,373
2012	635,373	0	0	635,373
2013	635,373	0	0	635,373
2014	635,373	0	0	635,373
2015	635,373	0	0	635,373
2016	635,373	0	0	635,373
2017	635,373	0	0	635,373

Land Data

Front Foot	Type	Effective Frontage	Effective Depth	Influence Factor		Influence Code
11.1-100	11	100	0	100	%	0
12.101-200	12	100	0	100	%	0
13.201+	13	900	0	100	%	0
14.	13	900	0	100	%	0
15.	13	400	0	100	%	0
					%	
					%	

Square Foot	Square Feet			
16.Regular Lot			%	
17.Secondary Lot			%	
18.Excess Land			%	
19.Condominium			%	
20.Miscellaneous			%	
			%	
			%	

Fract. Acre	Acreage/Sites				
21.Baselot	40	14.92	50	%	0
22.(Fract)				%	
23.(Fract)				%	
Acres				%	
24.				%	
25.				%	
26.Rear 1-5				%	
27.Rear 6-10				%	
28.Rear 11-20					
29.Rear 21-50					

Total Acreage 14.92

Influence Codes

1.Unimproved
2.Excess Frtg
3.Topography
4.Size/Shape
5.Access
6.Restriction
7.Corner Infl
8.View/Environ
9.Fract Share

Acres

30.Rear 51-100
31.Rear 100+
32.Tillable/Pastu
33.Tillable/Pastu
34.Softwood F&O
35.Mixed Wood F&O
36.Hardwood F&O
37.Softwood TG
38.Mixed Wood TG
39.Hardwood TG
40.Wasteland
41.
42.Mobile Home Si
43.Camp Site
44.Lot Improvemen
45.Access Right
46.Golf Course

Inspection Witnessed By:

X Date

No./Date	Description	Date Insp.

Notes:

Litchfield

Litchfield

Map Lot R05-001 | Account 1378 | Location 405 HUNTINGTON HILL ROAD | Card 2 Of 2 | 10/23/2017

Building Style		
0.Uncoded	4.Cape	8.Log
1.Conv.	5.Garrison	9.Other
2.Ranch	6.Split	10.Tri-Lev
3.R Ranch	7.Contemp	11.Earth O

Dwelling Units
Other Units

Stories		
1.1	4.1.5	7.1.25
2.2	5.1.75	8.
3.3	6.2.5	9.

Exterior Walls		
0.Uncoded	4.Asbestos	8.Concrete
1.Wd Clapb	5.Stucco	9.Other
2.Vin/Al	6.Brick	10.Wd shin
3.Compos.	7.Stone	11.Tex 111

Roof Surface		
1.Asphalt	4.Composit	7.
2.Slate	5.Wood	8.
3.Metal	6.Other	9.

SF Masonry Trim
OPEN-3-CUSTOM
OPEN-4-CUSTOM
Year Built
Year Remodeled

Foundation		
1.Concrete	4.Wood	7.
2.C Block	5.Slab	8.
3.Br/Stone	6.Piers	9.

Basement		
1.1/4 Bmt	4.Full Bmt	7.
2.1/2 Bmt	5.None	8.
3.3/4 Bmt	6.	9.None

Bsmt Gar # Cars

Wet Basement		
1.Dry	4.	7.
2.Damp	5.	8.
3.Wet	6.	9.

SF Bsmt Living
Fin Bsmt Grade
OPEN-5-CUSTOMIZE

Heat Type		
0.Uncoded	4.Steam	8.Fl/Wall
1.HWBB	5.FWA	9.No Heat
2.HWCI	6.GravWA	10.Radiant
3.H Pump	7.Electric	11.Radiant

Cool Type		
1.Refrig	4.W&C Air	7.RadHW
2.Evapor	5.Monitor-	8.
3.H Pump	6.Monitor-	9.None

Kitchen Style		
1.Modern	4.Obsolete	7.
2.Typical	5.	8.
3.Old Type	6.	9.None

Bath(s) Style		
1.Modern	4.Obsolete	7.
2.Typical	5.	8.
3.Old Type	6.	9.None

Rooms
Bedrooms
Full Baths
Half Baths
Addn Fixtures
Fireplaces

TRIO Software
A Division of Harris Computer Systems

Layout		
1.Typical	4.	7.
2.Inadeq	5.	8.
3.	6.	9.

Attic		
1.1/4 Fin	4.Full Fin	7.
2.1/2 Fin	5.Fl/Stair	8.
3.3/4 Fin	6.	9.None

Insulation		
1.Full	4.Minimal	7.
2.Heavy	5.	8.
3.Capped	6.	9.None

Unfinished %

Grade & Factor		
1.E Grade	4.B Grade	7.
2.D Grade	5.A Grade	8.
3.C Grade	6.	9.Same

SQFT (Footprint)

Condition		
1.Poor	4.Avg	7.V G
2.Fair	5.Avg+	8.Exc
3.Avg-	6.Good	9.Same

Phys. % Good
Funct. % Good

Functional Code		
1.Incomp	4.Delap	7.No Power
2.O-Built	5.Bsmt	8.LongTerm
3.Damage	6.Common	9.None

Econ. % Good

Economic Code		
0.None	3.No Power	9.None
1.Location	4.Generate	8.
2.Encroach	5.	9.

Entrance Code **0**		
1.Interior	4.Vacant	7.
2.Refusal	5.Estimate	8.
3.Informed	6.	9.

Information Code **0**		
1.Owner	4.Agent	7.
2.Relative	5.Estimate	8.
3.Tenant	6.Other	9.

Date Inspected

Additions, Outbuildings & Improvements

Type	Year	Units	Grade	Cond	Phys.	Funct.	Sound Value
					%	%	
					%	%	
					%	%	
					%	%	
					%	%	
					%	%	
					%	%	
					%	%	
					%	%	
					%	%	

1.One Story Fram
2.Two Story Fram
3.Three Story Fr
4.1 & 1/2 Story
5.1 & 3/4 Story
6.2 & 1/2 Story
21.Open Frame Por
22.Encl Frame Por
23.Frame Garage
24.Frame Shed
25.Frame Bay Wind
26.1SFr Overhang
27.Unfin Basement
28.Unfinished Att
29.Finished Attic

Map Lot R05-002 Account 563 Location 20 BUKER ROAD Card 1 Of 1 10/23/2017

ESTABROOK, MARGARET

20 BUKER ROAD

LITCHFIELD ME 04350
B1958P197

Previous Owner
ESTABROOK. VAUGHN BARRY
ESTABROOK, MARGARET
PO BOX 207, 20 BUKER ROAD
LITCHFIELD ME 04350
Sale Date: 1/03/2007

Previous Owner
ESTABROOK, MARGARET
P O BOX 207

LITCHFIELD ME 04350
Sale Date: 2/17/2005

Inspection Witnessed By:

X Date

No./Date	Description	Date Insp.

Notes:

'15 per review adjust MH Sites to 1 and baselot to 1. Adjust MH as shed to SV 1,000.

Litchfield

Property Data

Neighborhood **1 28000**

Tree Growth Year **0**

X Coordinate **0**

Y Coordinate **0**

Zone/Land Use **11 Residential**

Secondary Zone

Topography **1 Level**

1.Level	4.Below St	7.Res Protec
2.Rolling	5.Low	8.
3.Above St	6.Swampy	9.

Utilities **4 Drilled Well** **6 Septic System**

1.Public	4.Dr Well	7.Cesspool
2.Water	5.Dug Well	8.Lake/Pond
3.Sewer	6.Septic	9.None

Street **1 Paved**

1.Paved	4.Proposed	7.
2.Semi Imp	5.R/O/W	8.
3.Gravel	6.	9.None

0

0

Sale Data

Sale Date **2/17/2005**

Price

Sale Type **2 Land & Buildings**

1.Land	4.MFG UNIT	7.
2.L & B	5.Other	8.
3.Building	6.	9.

Financing **1 Conventional**

1.Convent	4.Seller	7.
2.FHA/VA	5.Private	8.
3.Assumed	6.Cash	9.Unknown

Validity **1 Arms Length Sale**

1.Valid	4.Split	7.Renovate
2.Related	5.Partial	8.Other
3.Distress	6.Exempt	9.

Verified

1.Buyer	4.Agent	7.Family
2.Seller	5.Pub Rec	8.Other
3.Lender	6.MLS	9.

Assessment Record

Year	Land	Buildings	Exempt	Total
2004	18,100	20,110	0	38,210
2005	65,740	34,949	13,000	87,689
2006	85,740	19,492	13,000	92,232
2007	67,740	10,499	13,000	65,239
2008	67,740	10,447	12,350	65,837
2009	89,500	10,176	9,500	90,176
2010	89,500	10,394	10,000	89,894
2011	89,500	9,946	10,000	89,446
2012	89,500	9,946	10,000	89,446
2013	89,500	9,894	10,000	89,394
2014	89,500	9,131	10,000	88,631
2015	69,500	7,318	10,000	66,818
2016	69,500	7,309	15,000	61,809
2017	69,500	7,309	20,000	56,809

Land Data

Front Foot	Type	Effective Frontage	Effective Depth	Influence Factor	Influence Code
11.1-100				%	
12.101-200				%	
13.201+				%	
14.				%	
15.				%	
				%	
				%	
Square Foot		**Square Feet**			
16.Regular Lot				%	
17.Secondary Lot				%	
18.Excess Land				%	
19.Condominium				%	
20.Miscellaneous				%	
				%	
				%	
Fract. Acre		**Acreage/Sites**			
21.Baselot	21	1.00	100	%	0
22.(Fract)	26	0.60	100	%	0
23.(Fract)	44	2.50	100	%	0
Acres	42	1.00	100	%	0
24.				%	
25.				%	
26.Rear 1-5				%	
27.Rear 6-10					
28.Rear 11-20					
29.Rear 21-50					

Total Acreage 1.60

Influence Codes

1.Unimproved
2.Excess Frtg
3.Topography
4.Size/Shape
5.Access
6.Restriction
7.Corner Infl
8.View/Environ
9.Fract Share
Acres
30.Rear 51-100
31.Rear 100+
32.Tillable/Pastu
33.Tillable/Pastu
34.Softwood F&O
35.Mixed Wood F&O
36.Hardwood F&O
37.Softwood TG
38.Mixed Wood TG
39.Hardwood TG
40.Wasteland
41.
42.Mobile Home Si
43.Camp Site
44.Lot Improvemen
45.Access Right
46.Golf Course

Litchfield

Map Lot R05-002 | Account 563 | Location 20 BUKER ROAD | Card 1 Of 1 | 10/23/2017

Building Style		
0.Uncoded	4.Cape	8.Log
1.Conv.	5.Garrison	9.Other
2.Ranch	6.Split	10.Tri-Lev
3.R Ranch	7.Contemp	11.Earth O

Dwelling Units

Other Units

Stories		
1.1	4.1.5	7.1.25
2.2	5.1.75	8.
3.3	6.2.5	9.

Exterior Walls		
0.Uncoded	4.Asbestos	8.Concrete
1.Wd Clapb	5.Stucco	9.Other
2.Vin/Al	6.Brick	10.Wd shin
3.Compos.	7.Stone	11.Tex 111

Roof Surface		
1.Asphalt	4.Composit	7.
2.Slate	5.Wood	8.
3.Metal	6.Other	9.

SF Masonry Trim

OPEN-3-CUSTOM

OPEN-4-CUSTOM

Year Built

Year Remodeled

Foundation		
1.Concrete	4.Wood	7.
2.C Block	5.Slab	8.
3.Br/Stone	6.Piers	9.

Basement		
1.1/4 Bmt	4.Full Bmt	7.
2.1/2 Bmt	5.None	8.
3.3/4 Bmt	6.	9.None

Bsmt Gar # Cars

Wet Basement		
1.Dry	4.	7.
2.Damp	5.	8.
3.Wet	6.	9.

SF Bsmt Living

Fin Bsmt Grade

OPEN-5-CUSTOMIZE

Heat Type		
0.Uncoded	4.Steam	8.Fl/Wall
1.HWBB	5.FWA	9.No Heat
2.HWCI	6.GravWA	10.Radiant
3.H Pump	7.Electric	11.Radiant

Cool Type		
1.Refrig	4.W&C Air	7.RadHW
2.Evapor	5.Monitor-	8.
3.H Pump	6.Monitor-	9.None

Kitchen Style		
1.Modern	4.Obsolete	7.
2.Typical	5.	8.
3.Old Type	6.	9.None

Bath(s) Style		
1.Modern	4.Obsolete	7.
2.Typical	5.	8.
3.Old Type	6.	9.None

Rooms

Bedrooms

Full Baths

Half Baths

Addn Fixtures

Fireplaces

TRIO Software
A Division of Harris Computer Systems

Layout		
1.Typical	4.	7.
2.Inadeq	5.	8.
3.	6.	9.

Attic		
1.1/4 Fin	4.Full Fin	7.
2.1/2 Fin	5.Fl/Stair	8.
3.3/4 Fin	6.	9.None

Insulation		
1.Full	4.Minimal	7.
2.Heavy	5.	8.
3.Capped	6.	9.None

Unfinished %

Grade & Factor		
1.E Grade	4.B Grade	7.
2.D Grade	5.A Grade	8.
3.C Grade	6.	9.Same

SQFT (Footprint)

Condition		
1.Poor	4.Avg	7.V G
2.Fair	5.Avg+	8.Exc
3.Avg-	6.Good	9.Same

Phys. % Good

Funct. % Good

Functional Code		
1.Incomp	4.Delap	7.No Power
2.O-Built	5.Bsmt	8.LongTerm
3.Damage	6.Common	9.None

Econ. % Good

Economic Code		
0.None	3.No Power	9.None
1.Location	4.Generate	8.
2.Encroach	5.	9.

Entrance Code **5 Estimated**		
1.Interior	4.Vacant	7.
2.Refusal	5.Estimate	8.
3.Informed	6.	9.

Information Code **5 Est by Assessor**		
1.Owner	4.Agent	7.
2.Relative	5.Estimate	8.
3.Tenant	6.Other	9.

Date Inspected

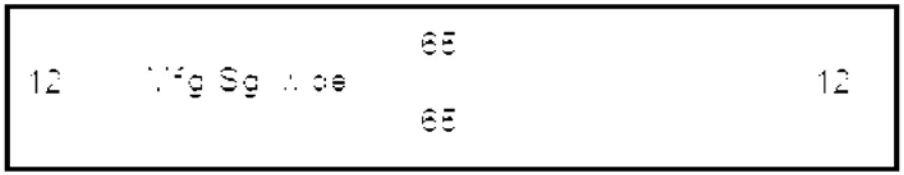

Additions, Outbuildings & Improvements

Type	Year	Units	Grade	Cond	Phys.	Funct.	Sound Value
24 Frame Shed	1976				%	%	1,000
998 14 MFG UNIT	1988	12x65	2 100	3	0 %	100 %	
24 Frame Shed	1976	144	2 100	3	0 %	100 %	
					%	%	
					%	%	
					%	%	
					%	%	
					%	%	
					%	%	
					%	%	

1.One Story Fram
2.Two Story Fram
3.Three Story Fr
4.1 & 1/2 Story
5.1 & 3/4 Story
6.2 & 1/2 Story
21.Open Frame Por
22.Encl Frame Por
23.Frame Garage
24.Frame Shed
25.Frame Bay Wind
26.1SFr Overhang
27.Unfin Basement
28.Unfinished Att
29.Finished Attic

Map Lot R05-002A Account 2163 Location 14 BUKER ROAD Card 1 Of 1 10/23/2017

ESTABROOK, BARRY

14 BUKER ROAD

LITCHFIELD ME 04350
B10876P271 B6294P228 B8319P62

Property Data

Neighborhood **1 28000**

Tree Growth Year **0**

X Coordinate **0**

Y Coordinate **0**

Zone/Land Use **11 Residential**

Secondary Zone

Topography **2 Rolling**

1.Level	4.Below St	7.Res Protec
2.Rolling	5.Low	8.
3.Above St	6.Swampy	9.

Utilities **4 Drilled Well** **6 Septic System**

1.Public	4.Dr Well	7.Cesspool
2.Water	5.Dug Well	8.Lake/Pond
3.Sewer	6.Septic	9.None

Street **1 Paved**

1.Paved	4.Proposed	7.
2.Semi Imp	5.R/O/W	8.
3.Gravel	6.	9.None

0

0

Sale Data

Sale Date **2/14/2005**

Price

Sale Type **1 Land Only**

1.Land	4.MFG UNIT	7.
2.L & B	5.Other	8.
3.Building	6.	9.

Financing **9 Unknown**

1.Convent	4.Seller	7.
2.FHA/VA	5.Private	8.
3.Assumed	6.Cash	9.Unknown

Validity **1 Arms Length Sale**

1.Valid	4.Split	7.Renovate
2.Related	5.Partial	8.Other
3.Distress	6.Exempt	9.

Verified **5 Public Record**

1.Buyer	4.Agent	7.Family
2.Seller	5.Pub Rec	8.Other
3.Lender	6.MLS	9.

Assessment Record

Year	Land	Buildings	Exempt	Total
2004	18,000	23,360	0	41,360
2005	41,450	61,715	0	103,165
2006	41,450	62,465	0	103,915
2007	41,450	62,465	0	103,915
2008	41,450	61,786	0	103,236
2009	41,250	103,022	0	144,272
2010	41,250	73,673	0	114,923
2011	41,250	77,492	0	118,742
2012	41,250	77,492	0	118,742
2013	41,250	76,687	0	117,937
2014	41,250	76,578	0	117,828
2015	41,250	75,847	0	117,097
2016	41,250	75,738	0	116,988
2017	41,250	74,934	0	116,184

Land Data

Front Foot	Type	Effective Frontage	Effective Depth	Influence Factor	Influence Code
11.1-100				%	
12.101-200				%	
13.201+				%	
14.				%	
15.				%	
				%	
				%	
Square Foot		**Square Feet**			
16.Regular Lot				%	
17.Secondary Lot				%	
18.Excess Land				%	
19.Condominium				%	
20.Miscellaneous				%	
				%	
				%	
Fract. Acre		**Acreage/Sites**			
21.Baselot	21	1.00	100	%	0
22.(Fract)	26	0.50	100	%	0
23.(Fract)	44	1.00	100	%	0
Acres				%	
24.				%	
25.				%	
26.Rear 1-5				%	
27.Rear 6-10				%	
28.Rear 11-20				%	
29.Rear 21-50				%	

Total Acreage 1.50

Influence Codes

1.Unimproved
2.Excess Frtg
3.Topography
4.Size/Shape
5.Access
6.Restriction
7.Corner Infl
8.View/Environ
9.Fract Share
Acres
30.Rear 51-100
31.Rear 100+
32.Tillable/Pastu
33.Tillable/Pastu
34.Softwood F&O
35.Mixed Wood F&O
36.Hardwood F&O
37.Softwood TG
38.Mixed Wood TG
39.Hardwood TG
40.Wasteland
41.
42.Mobile Home Si
43.Camp Site
44.Lot Improvemen
45.Access Right
46.Golf Course

Inspection Witnessed By:

X Date

No./Date	Description	Date Insp.

Notes:

11/8/10-PERMIT #10-109-SHED 16X20
12/15/10-PERMIT-10-121-48X50 BLDG
11/3/11-QUITCLAIM DEED-TOWN

Litchfield

Litchfield

Map Lot R05-002A | Account 2163 | Location 14 BUKER ROAD | Card 1 Of 1 | 10/23/2017

Building Style	**7 Contemporary**	
0.Uncoded	4.Cape	8.Log
1.Conv.	5.Garrison	9.Other
2.Ranch	6.Split	10.Tri-Lev
3.R Ranch	7.Contemp	11.Earth O
Dwelling Units	**1**	
Other Units	**0**	
Stories	**1 One Story**	
1.1	4.1.5	7.1.25
2.2	5.1.75	8.
3.3	6.2.5	9.
Exterior Walls	**2 Vinyl/Aluminum**	
0.Uncoded	4.Asbestos	8.Concrete
1.Wd Clapb	5.Stucco	9.Other
2.Vin/Al	6.Brick	10.Wd shin
3.Compos.	7.Stone	11.Tex 111
Roof Surface	**1 Asphalt Shingles**	
1.Asphalt	4.Composit	7.
2.Slate	5.Wood	8.
3.Metal	6.Other	9.
SF Masonry Trim	**0**	
OPEN-3-CUSTOM	**0**	
OPEN-4-CUSTOM	**0**	
Year Built	**2001**	
Year Remodeled	**0**	
Foundation	**1 Concrete**	
1.Concrete	4.Wood	7.
2.C Block	5.Slab	8.
3.Br/Stone	6.Piers	9.
Basement	**4 Full Basement**	
1.1/4 Bmt	4.Full Bmt	7.
2.1/2 Bmt	5.None	8.
3.3/4 Bmt	6.	9.None
Bsmt Gar # Cars	**0**	
Wet Basement	**1 Dry Basement**	
1.Dry	4.	7.
2.Damp	5.	8.
3.Wet	6.	9.

SF Bsmt Living	**0**	
Fin Bsmt Grade	**0 0**	
OPEN-5-CUSTOMIZE	**0**	
Heat Type	**100%**	**8 Floor/Wall Unit**
0.Uncoded	4.Steam	8.Fl/Wall
1.HWBB	5.FWA	9.No Heat
2.HWCI	6.GravWA	10.Radiant
3.H Pump	7.Electric	11.Radiant
Cool Type	**0%**	**9 None**
1.Refrig	4.W&C Air	7.RadHW
2.Evapor	5.Monitor-	8.
3.H Pump	6.Monitor-	9.None
Kitchen Style	**1 Modern**	
1.Modern	4.Obsolete	7.
2.Typical	5.	8.
3.Old Type	6.	9.None
Bath(s) Style	**1 Modern Bath(s)**	
1.Modern	4.Obsolete	7.
2.Typical	5.	8.
3.Old Type	6.	9.None
# Rooms	**0**	
# Bedrooms	**0**	
# Full Baths	**1**	
# Half Baths	**0**	
# Addn Fixtures	**1**	
# Fireplaces	**0**	

TRIO Software
A Division of Harris Computer Systems

Layout	**1 Typical**	
1.Typical	4.	7.
2.Inadeq	5.	8.
3.	6.	9.
Attic	**9 None**	
1.1/4 Fin	4.Full Fin	7.
2.1/2 Fin	5.Fl/Stair	8.
3.3/4 Fin	6.	9.None
Insulation	**1 Full**	
1.Full	4.Minimal	7.
2.Heavy	5.	8.
3.Capped	6.	9.None
Unfinished %	**0%**	
Grade & Factor	**3 Average 100%**	
1.E Grade	4.B Grade	7.
2.D Grade	5.A Grade	8.
3.C Grade	6.	9.Same
SQFT (Footprint)	**1008**	
Condition	**4 Average**	
1.Poor	4.Avg	7.V G
2.Fair	5.Avg+	8.Exc
3.Avg-	6.Good	9.Same
Phys. % Good	**0%**	
Funct. % Good	**100%**	
Functional Code	**9 None**	
1.Incomp	4.Delap	7.No Power
2.O-Built	5.Bsmt	8.LongTerm
3.Damage	6.Common	9.None
Econ. % Good	**100%**	
Economic Code	**None**	
0.None	3.No Power	9.None
1.Location	4.Generate	8.
2.Encroach	5.	9.
Entrance Code	**5 Estimated**	
1.Interior	4.Vacant	7.
2.Refusal	5.Estimate	8.
3.Informed	6.	9.
Information Code	**5 Est by Assessor**	
1.Owner	4.Agent	7.
2.Relative	5.Estimate	8.
3.Tenant	6.Other	9.

Date Inspected 10/03/2011

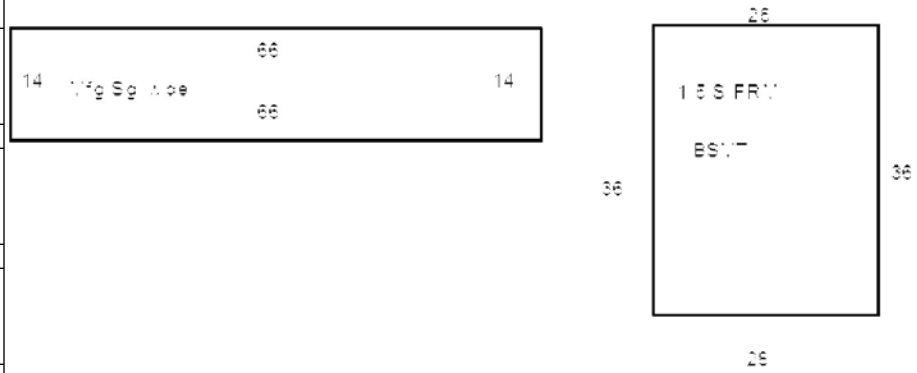

Additions, Outbuildings & Improvements

Type	Year	Units	Grade	Cond	Phys.	Funct.	Sound Value
24 Frame Shed	2010	560	2 100	3	0 %	100 %	
409 Concrete Pad	2010	560	3 100	4	0 %	100 %	
24 Frame Shed	2010	320	2 100	3	0 %	100 %	
998 14 MFG UNIT	2001	14x66	0 210	0	3 %	100 %	
68 Wood Deck/s	0	64	3 100	4	0 %	100 %	
24 Frame Shed	0	144	3 100	3	0 %	100 %	
					%	%	
					%	%	
					%	%	
					%	%	

1.One Story Fram
2.Two Story Fram
3.Three Story Fr
4.1 & 1/2 Story
5.1 & 3/4 Story
6.2 & 1/2 Story
21.Open Frame Por
22.Encl Frame Por
23.Frame Garage
24.Frame Shed
25.Frame Bay Wind
26.1SFr Overhang
27.Unfin Basement
28.Unfinished Att
29.Finished Attic

Map Lot R05-002-ON | Account 2732 | Location 371 HUNTINGTON HILL ROAD | Card 1 Of 1 | 10/23/2017

ESTABROOK, BARRY B.

371 HUNTINGTON HILL ROAD

LITCHFIELD ME 04350
B12450P273

Previous Owner
ESTABROOK, BARRY
14 BUKER ROAD

LITCHFIELD ME 04350
Sale Date: 4/01/2016

Inspection Witnessed By:

X Date

No./Date	Description	Date Insp.

Notes:
'16 TOWN FORECLOSURE

Property Data

Neighborhood **1 28000**

Tree Growth Year **0**

X Coordinate **0**

Y Coordinate **0**

Zone/Land Use **11 Residential**

Secondary Zone

Topography **2 Rolling**

1.Level	4.Below St	7.Res Protec
2.Rolling	5.Low	8.
3.Above St	6.Swampy	9.

Utilities **4 Drilled Well** **6 Septic System**

1.Public	4.Dr Well	7.Cesspool
2.Water	5.Dug Well	8.Lake/Pond
3.Sewer	6.Septic	9.None

Street **1 Paved**

1.Paved	4.Proposed	7.
2.Semi Imp	5.R/O/W	8.
3.Gravel	6.	9.None

0

0

Sale Data

Sale Date **4/01/2016**

Price

Sale Type **4 MANUFACTURED**

1.Land	4.MFG UNIT	7.
2.L & B	5.Other	8.
3.Building	6.	9.

Financing **9 Unknown**

1.Convent	4.Seller	7.
2.FHA/VA	5.Private	8.
3.Assumed	6.Cash	9.Unknown

Validity **8 Other Non Valid**

1.Valid	4.Split	7.Renovate
2.Related	5.Partial	8.Other
3.Distress	6.Exempt	9.

Verified **5 Public Record**

1.Buyer	4.Agent	7.Family
2.Seller	5.Pub Rec	8.Other
3.Lender	6.MLS	9.

Assessment Record

Year	Land	Buildings	Exempt	Total
2009	0	12,590	0	12,590
2010	0	11,927	0	11,927
2011	0	11,927	0	11,927
2012	0	11,265	0	11,265
2013	0	10,602	0	10,602
2014	0	10,602	0	10,602
2015	0	10,602	0	10,602
2016	0	10,602	10,602	0
2017	0	10,602	10,602	0

Land Data

Front Foot	Type	Effective Frontage	Effective Depth	Influence Factor	Influence Code
11.1-100				%	
12.101-200				%	
13.201+				%	
14.				%	
15.				%	
				%	
				%	

Square Foot		Square Feet		
16.Regular Lot			%	
17.Secondary Lot			%	
18.Excess Land			%	
19.Condominium			%	
20.Miscellaneous			%	
			%	
			%	

Fract. Acre		Acreage/Sites		
21.Baselot			%	
22.(Fract)			%	
23.(Fract)			%	
Acres			%	
24.			%	
25.			%	
26.Rear 1-5			%	
27.Rear 6-10			%	
28.Rear 11-20			%	
29.Rear 21-50			%	

Total Acreage 0.00

Influence Codes

1.Unimproved
2.Excess Frtg
3.Topography
4.Size/Shape
5.Access
6.Restriction
7.Corner Infl
8.View/Environ
9.Fract Share

Acres

30.Rear 51-100
31.Rear 100+
32.Tillable/Pastu
33.Tillable/Pastu
34.Softwood F&O
35.Mixed Wood F&O
36.Hardwood F&O
37.Softwood TG
38.Mixed Wood TG
39.Hardwood TG
40.Wasteland
41.
42.Mobile Home Si
43.Camp Site
44.Lot Improvemen
45.Access Right
46.Golf Course

Litchfield

Litchfield

Map Lot R05-002-ON | Account 2732 | Location 371 HUNTINGTON HILL ROAD | Card 1 Of 1 | 10/23/2017

Building Style		
0.Uncoded	4.Cape	8.Log
1.Conv.	5.Garrison	9.Other
2.Ranch	6.Split	10.Tri-Lev
3.R Ranch	7.Contemp	11.Earth O

Dwelling Units

Other Units

Stories		
1.1	4.1.5	7.1.25
2.2	5.1.75	8.
3.3	6.2.5	9.

Exterior Walls		
0.Uncoded	4.Asbestos	8.Concrete
1.Wd Clapb	5.Stucco	9.Other
2.Vin/Al	6.Brick	10.Wd shin
3.Compos.	7.Stone	11.Tex 111

Roof Surface		
1.Asphalt	4.Composit	7.
2.Slate	5.Wood	8.
3.Metal	6.Other	9.

SF Masonry Trim

OPEN-3-CUSTOM

OPEN-4-CUSTOM

Year Built

Year Remodeled

Foundation		
1.Concrete	4.Wood	7.
2.C Block	5.Slab	8.
3.Br/Stone	6.Piers	9.

Basement		
1.1/4 Bmt	4.Full Bmt	7.
2.1/2 Bmt	5.None	8.
3.3/4 Bmt	6.	9.None

Bsmt Gar # Cars

Wet Basement		
1.Dry	4.	7.
2.Damp	5.	8.
3.Wet	6.	9.

SF Bsmt Living

Fin Bsmt Grade

OPEN-5-CUSTOMIZE

Heat Type **100%**		
0.Uncoded	4.Steam	8.Fl/Wall
1.HWBB	5.FWA	9.No Heat
2.HWCI	6.GravWA	10.Radiant
3.H Pump	7.Electric	11.Radiant

Cool Type **0%**		
1.Refrig	4.W&C Air	7.RadHW
2.Evapor	5.Monitor-	8.
3.H Pump	6.Monitor-	9.None

Kitchen Style		
1.Modern	4.Obsolete	7.
2.Typical	5.	8.
3.Old Type	6.	9.None

Bath(s) Style		
1.Modern	4.Obsolete	7.
2.Typical	5.	8.
3.Old Type	6.	9.None

Rooms

Bedrooms

Full Baths

Half Baths

Addn Fixtures

Fireplaces

TRIO Software
A Division of Harris Computer Systems

Layout		
1.Typical	4.	7.
2.Inadeq	5.	8.
3.	6.	9.

Attic		
1.1/4 Fin	4.Full Fin	7.
2.1/2 Fin	5.Fl/Stair	8.
3.3/4 Fin	6.	9.None

Insulation		
1.Full	4.Minimal	7.
2.Heavy	5.	8.
3.Capped	6.	9.None

Unfinished %

Grade & Factor		
1.E Grade	4.B Grade	7.
2.D Grade	5.A Grade	8.
3.C Grade	6.	9.Same

SQFT (Footprint)

Condition		
1.Poor	4.Avg	7.V G
2.Fair	5.Avg+	8.Exc
3.Avg-	6.Good	9.Same

Phys. % Good

Funct. % Good

Functional Code		
1.Incomp	4.Delap	7.No Power
2.O-Built	5.Bsmt	8.LongTerm
3.Damage	6.Common	9.None

Econ. % Good

Economic Code		
0.None	3.No Power	9.None
1.Location	4.Generate	8.
2.Encroach	5.	9.

Entrance Code **0**		
1.Interior	4.Vacant	7.
2.Refusal	5.Estimate	8.
3.Informed	6.	9.

Information Code **0**		
1.Owner	4.Agent	7.
2.Relative	5.Estimate	8.
3.Tenant	6.Other	9.

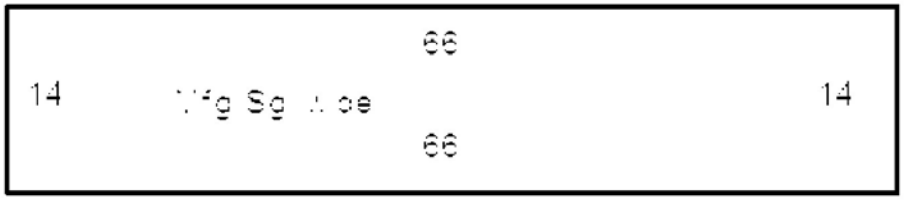

Date Inspected

Additions, Outbuildings & Improvements

Type	Year	Units	Grade	Cond	Phys.	Funct.	Sound Value
942 Skyline MFG	1991	14x70	3 100	4	0 %	100 %	
					%	%	
					%	%	
					%	%	
					%	%	
					%	%	
					%	%	
					%	%	
					%	%	
					%	%	

1.One Story Fram
2.Two Story Fram
3.Three Story Fr
4.1 & 1/2 Story
5.1 & 3/4 Story
6.2 & 1/2 Story
21.Open Frame Por
22.Encl Frame Por
23.Frame Garage
24.Frame Shed
25.Frame Bay Wind
26.1SFr Overhang
27.Unfin Basement
28.Unfinished Att
29.Finished Attic

Map Lot R05-003 Account 598 Location 24 BUKER ROAD Card 1 Of 1 10/23/2017

ESTABROOK, GEORGE

20 BUKER ROAD

LITCHFIELD ME 04350
B5809P282

Property Data

Neighborhood **1 28000**

Tree Growth Year **0**

X Coordinate **0**

Y Coordinate **0**

Zone/Land Use **11 Residential**

Secondary Zone

Topography **2 Rolling**

1.Level	4.Below St	7.Res Protec
2.Rolling	5.Low	8.
3.Above St	6.Swampy	9.

Utilities **4 Drilled Well** **6 Septic System**

1.Public	4.Dr Well	7.Cesspool
2.Water	5.Dug Well	8.Lake/Pond
3.Sewer	6.Septic	9.None

Street **1 Paved**

1.Paved	4.Proposed	7.
2.Semi Imp	5.R/O/W	8.
3.Gravel	6.	9.None

0

0

Sale Data

Sale Date

Price **37,775**

Sale Type **2 Land & Buildings**

1.Land	4.MFG UNIT	7.
2.L & B	5.Other	8.
3.Building	6.	9.

Financing **9 Unknown**

1.Convent	4.Seller	7.
2.FHA/VA	5.Private	8.
3.Assumed	6.Cash	9.Unknown

Validity **1 Arms Length Sale**

1.Valid	4.Split	7.Renovate
2.Related	5.Partial	8.Other
3.Distress	6.Exempt	9.

Verified **5 Public Record**

1.Buyer	4.Agent	7.Family
2.Seller	5.Pub Rec	8.Other
3.Lender	6.MLS	9.

Assessment Record

Year	Land	Buildings	Exempt	Total
2004	16,930	14,700	0	31,630
2005	42,030	16,255	0	58,285
2006	42,030	31,821	0	73,851
2007	42,030	31,690	0	73,720
2008	42,030	31,532	0	73,562
2009	41,750	26,488	0	68,238
2010	41,750	31,111	0	72,861
2011	41,750	0	0	41,750
2012	41,750	0	0	41,750
2013	41,750	0	0	41,750
2014	41,750	0	0	41,750
2015	41,750	0	0	41,750
2016	41,750	0	0	41,750
2017	41,750	0	0	41,750

Land Data

Front Foot	Type	Effective Frontage	Effective Depth	Influence Factor	Influence Code
11.1-100				%	
12.101-200				%	
13.201+				%	
14.				%	
15.				%	
				%	
				%	
Square Foot		**Square Feet**			
16.Regular Lot				%	
17.Secondary Lot				%	
18.Excess Land				%	
19.Condominium				%	
20.Miscellaneous				%	
				%	
				%	
Fract. Acre		**Acreage/Sites**			
21.Baselot	21	1.00		100 %	0
22.(Fract)	26	0.70		100 %	0
23.(Fract)	44	1.00		100 %	0
Acres				%	
24.				%	
25.				%	
26.Rear 1-5				%	
27.Rear 6-10				%	
28.Rear 11-20					
29.Rear 21-50					

Total Acreage 1.70

Influence Codes

1.Unimproved
2.Excess Frtg
3.Topography
4.Size/Shape
5.Access
6.Restriction
7.Corner Infl
8.View/Environ
9.Fract Share
Acres
30.Rear 51-100
31.Rear 100+
32.Tillable/Pastu
33.Tillable/Pastu
34.Softwood F&O
35.Mixed Wood F&O
36.Hardwood F&O
37.Softwood TG
38.Mixed Wood TG
39.Hardwood TG
40.Wasteland
41.
42.Mobile Home Si
43.Camp Site
44.Lot Improvemen
45.Access Right
46.Golf Course

Inspection Witnessed By:

X Date

No./Date	Description	Date Insp.

Notes:

Litchfield

Litchfield

Map Lot R05-003 | Account 598 | Location 24 BUKER ROAD | Card 1 Of 1 | 10/23/2017

Building Style		
0.Uncoded	4.Cape	8.Log
1.Conv.	5.Garrison	9.Other
2.Ranch	6.Split	10.Tri-Lev
3.R Ranch	7.Contemp	11.Earth O

Dwelling Units
Other Units

Stories		
1.1	4.1.5	7.1.25
2.2	5.1.75	8.
3.3	6.2.5	9.

Exterior Walls		
0.Uncoded	4.Asbestos	8.Concrete
1.Wd Clapb	5.Stucco	9.Other
2.Vin/Al	6.Brick	10.Wd shin
3.Compos.	7.Stone	11.Tex 111

Roof Surface		
1.Asphalt	4.Composit	7.
2.Slate	5.Wood	8.
3.Metal	6.Other	9.

SF Masonry Trim
OPEN-3-CUSTOM
OPEN-4-CUSTOM
Year Built
Year Remodeled

Foundation		
1.Concrete	4.Wood	7.
2.C Block	5.Slab	8.
3.Br/Stone	6.Piers	9.

Basement		
1.1/4 Bmt	4.Full Bmt	7.
2.1/2 Bmt	5.None	8.
3.3/4 Bmt	6.	9.None

Bsmt Gar # Cars

Wet Basement		
1.Dry	4.	7.
2.Damp	5.	8.
3.Wet	6.	9.

SF Bsmt Living
Fin Bsmt Grade
OPEN-5-CUSTOMIZE

Heat Type **100%**		
0.Uncoded	4.Steam	8.Fl/Wall
1.HWBB	5.FWA	9.No Heat
2.HWCI	6.GravWA	10.Radiant
3.H Pump	7.Electric	11.Radiant

Cool Type **0%**		
1.Refrig	4.W&C Air	7.RadHW
2.Evapor	5.Monitor-	8.
3.H Pump	6.Monitor-	9.None

Kitchen Style		
1.Modern	4.Obsolete	7.
2.Typical	5.	8.
3.Old Type	6.	9.None

Bath(s) Style		
1.Modern	4.Obsolete	7.
2.Typical	5.	8.
3.Old Type	6.	9.None

Rooms
Bedrooms
Full Baths
Half Baths
Addn Fixtures
Fireplaces

Layout		
1.Typical	4.	7.
2.Inadeq	5.	8.
3.	6.	9.

Attic		
1.1/4 Fin	4.Full Fin	7.
2.1/2 Fin	5.Fl/Stair	8.
3.3/4 Fin	6.	9.None

Insulation		
1.Full	4.Minimal	7.
2.Heavy	5.	8.
3.Capped	6.	9.None

Unfinished %

Grade & Factor		
1.E Grade	4.B Grade	7.
2.D Grade	5.A Grade	8.
3.C Grade	6.	9.Same

SQFT (Footprint)

Condition		
1.Poor	4.Avg	7.V G
2.Fair	5.Avg+	8.Exc
3.Avg-	6.Good	9.Same

Phys. % Good
Funct. % Good

Functional Code		
1.Incomp	4.Delap	7.No Power
2.O-Built	5.Bsmt	8.LongTerm
3.Damage	6.Common	9.None

Econ. % Good

Economic Code		
0.None	3.No Power	9.None
1.Location	4.Generate	8.
2.Encroach	5.	9.

Entrance Code **0**		
1.Interior	4.Vacant	7.
2.Refusal	5.Estimate	8.
3.Informed	6.	9.

Information Code **0**		
1.Owner	4.Agent	7.
2.Relative	5.Estimate	8.
3.Tenant	6.Other	9.

Date Inspected

Additions, Outbuildings & Improvements

Type	Year	Units	Grade	Cond	Phys.	Funct.	Sound Value
					%	%	
					%	%	
					%	%	
					%	%	
					%	%	
					%	%	
					%	%	
					%	%	
					%	%	
					%	%	

1.One Story Fram
2.Two Story Fram
3.Three Story Fr
4.1 & 1/2 Story
5.1 & 3/4 Story
6.2 & 1/2 Story
21.Open Frame Por
22.Encl Frame Por
23.Frame Garage
24.Frame Shed
25.Frame Bay Wind
26.1SFr Overhang
27.Unfin Basement
28.Unfinished Att
29.Finished Attic

Map Lot R05-004 Account 1505 Location 36 BUKER ROAD Card 1 Of 1 10/23/2017

ROBERTS, BENJAMIN G

36 BUKER ROAD

LITCHFIELD ME 04350
B1945P353

Property Data

Neighborhood **1 28000**

Tree Growth Year **0**

X Coordinate **0**

Y Coordinate **0**

Zone/Land Use **11 Residential**

Secondary Zone

Topography **1 Level**

1.Level	4.Below St	7.Res Protec
2.Rolling	5.Low	8.
3.Above St	6.Swampy	9.

Utilities **4 Drilled Well** **6 Septic System**

1.Public	4.Dr Well	7.Cesspool
2.Water	5.Dug Well	8.Lake/Pond
3.Sewer	6.Septic	9.None

Street **1 Paved**

1.Paved	4.Proposed	7.
2.Semi Imp	5.R/O/W	8.
3.Gravel	6.	9.None

0

0

Sale Data

Sale Date

Price

Sale Type

1.Land	4.MFG UNIT	7.
2.L & B	5.Other	8.
3.Building	6.	9.

Financing

1.Convent	4.Seller	7.
2.FHA/VA	5.Private	8.
3.Assumed	6.Cash	9.Unknown

Validity

1.Valid	4.Split	7.Renovate
2.Related	5.Partial	8.Other
3.Distress	6.Exempt	9.

Verified

1.Buyer	4.Agent	7.Family
2.Seller	5.Pub Rec	8.Other
3.Lender	6.MLS	9.

Assessment Record

Year	Land	Buildings	Exempt	Total
2004	14,500	33,075	9,750	37,825
2005	40,000	43,191	13,000	70,191
2006	39,560	45,586	13,000	72,146
2007	39,560	45,539	13,000	72,099
2008	39,560	45,150	12,350	72,360
2009	39,560	35,115	9,500	65,175
2010	39,560	40,741	10,000	70,301
2011	39,560	48,436	10,000	77,996
2012	39,560	48,436	10,000	77,996
2013	39,560	48,145	10,000	77,705
2014	39,560	47,964	10,000	77,524
2015	39,560	47,673	10,000	77,233
2016	39,560	47,278	15,000	71,838
2017	39,560	47,201	20,000	66,761

Land Data

Front Foot	Type	Effective Frontage	Effective Depth	Influence Factor	Influence Code
11.1-100				%	
12.101-200				%	
13.201+				%	
14.				%	
15.				%	
				%	
				%	
Square Foot		**Square Feet**			
16.Regular Lot				%	
17.Secondary Lot				%	
18.Excess Land				%	
19.Condominium				%	
20.Miscellaneous				%	
				%	
				%	
Fract. Acre		**Acreage/Sites**			
21.Baselot	21	0.77		100 %	0
22.(Fract)	44	1.50		100 %	0
23.(Fract)				%	
Acres				%	
24.				%	
25.				%	
26.Rear 1-5				%	
27.Rear 6-10				%	
28.Rear 11-20				%	
29.Rear 21-50				%	

Total Acreage 0.77

Influence Codes

1.Unimproved
2.Excess Frtg
3.Topography
4.Size/Shape
5.Access
6.Restriction
7.Corner Infl
8.View/Environ
9.Fract Share
Acres
30.Rear 51-100
31.Rear 100+
32.Tillable/Pastu
33.Tillable/Pastu
34.Softwood F&O
35.Mixed Wood F&O
36.Hardwood F&O
37.Softwood TG
38.Mixed Wood TG
39.Hardwood TG
40.Wasteland
41.
42.Mobile Home Si
43.Camp Site
44.Lot Improvemen
45.Access Right
46.Golf Course

Inspection Witnessed By:

X Date

No./Date	Description	Date Insp.

Notes:

Litchfield

Litchfield

Map Lot R05-004 | Account 1505 | Location 36 BUKER ROAD | Card 1 Of 1 | 10/23/2017

Building Style		
0.Uncoded	4.Cape	8.Log
1.Conv.	5.Garrison	9.Other
2.Ranch	6.Split	10.Tri-Lev
3.R Ranch	7.Contemp	11.Earth O

Dwelling Units

Other Units

Stories		
1.1	4.1.5	7.1.25
2.2	5.1.75	8.
3.3	6.2.5	9.

Exterior Walls		
0.Uncoded	4.Asbestos	8.Concrete
1.Wd Clapb	5.Stucco	9.Other
2.Vin/Al	6.Brick	10.Wd shin
3.Compos.	7.Stone	11.Tex 111

Roof Surface		
1.Asphalt	4.Composit	7.
2.Slate	5.Wood	8.
3.Metal	6.Other	9.

SF Masonry Trim

OPEN-3-CUSTOM

OPEN-4-CUSTOM

Year Built

Year Remodeled

Foundation		
1.Concrete	4.Wood	7.
2.C Block	5.Slab	8.
3.Br/Stone	6.Piers	9.

Basement		
1.1/4 Bmt	4.Full Bmt	7.
2.1/2 Bmt	5.None	8.
3.3/4 Bmt	6.	9.None

Bsmt Gar # Cars

Wet Basement		
1.Dry	4.	7.
2.Damp	5.	8.
3.Wet	6.	9.

SF Bsmt Living

Fin Bsmt Grade

OPEN-5-CUSTOMIZE

Heat Type **100%**		
0.Uncoded	4.Steam	8.Fl/Wall
1.HWBB	5.FWA	9.No Heat
2.HWCI	6.GravWA	10.Radiant
3.H Pump	7.Electric	11.Radiant

Cool Type **0%**		
1.Refrig	4.W&C Air	7.RadHW
2.Evapor	5.Monitor-	8.
3.H Pump	6.Monitor-	9.None

Kitchen Style		
1.Modern	4.Obsolete	7.
2.Typical	5.	8.
3.Old Type	6.	9.None

Bath(s) Style		
1.Modern	4.Obsolete	7.
2.Typical	5.	8.
3.Old Type	6.	9.None

Rooms

Bedrooms

Full Baths

Half Baths

Addn Fixtures

Fireplaces

TRIO Software
A Division of Harris Computer Systems

Layout		
1.Typical	4.	7.
2.Inadeq	5.	8.
3.	6.	9.

Attic		
1.1/4 Fin	4.Full Fin	7.
2.1/2 Fin	5.Fl/Stair	8.
3.3/4 Fin	6.	9.None

Insulation		
1.Full	4.Minimal	7.
2.Heavy	5.	8.
3.Capped	6.	9.None

Unfinished %

Grade & Factor		
1.E Grade	4.B Grade	7.
2.D Grade	5.A Grade	8.
3.C Grade	6.	9.Same

SQFT (Footprint)

Condition		
1.Poor	4.Avg	7.V G
2.Fair	5.Avg+	8.Exc
3.Avg-	6.Good	9.Same

Phys. % Good

Funct. % Good

Functional Code		
1.Incomp	4.Delap	7.No Power
2.O-Built	5.Bsmt	8.LongTerm
3.Damage	6.Common	9.None

Econ. % Good

Economic Code		
0.None	3.No Power	9.None
1.Location	4.Generate	8.
2.Encroach	5.	9.

Entrance Code **1 Interior Inspect**		
1.Interior	4.Vacant	7.
2.Refusal	5.Estimate	8.
3.Informed	6.	9.

Information Code **1 Owner**		
1.Owner	4.Agent	7.
2.Relative	5.Estimate	8.
3.Tenant	6.Other	9.

Date Inspected 8/17/2011

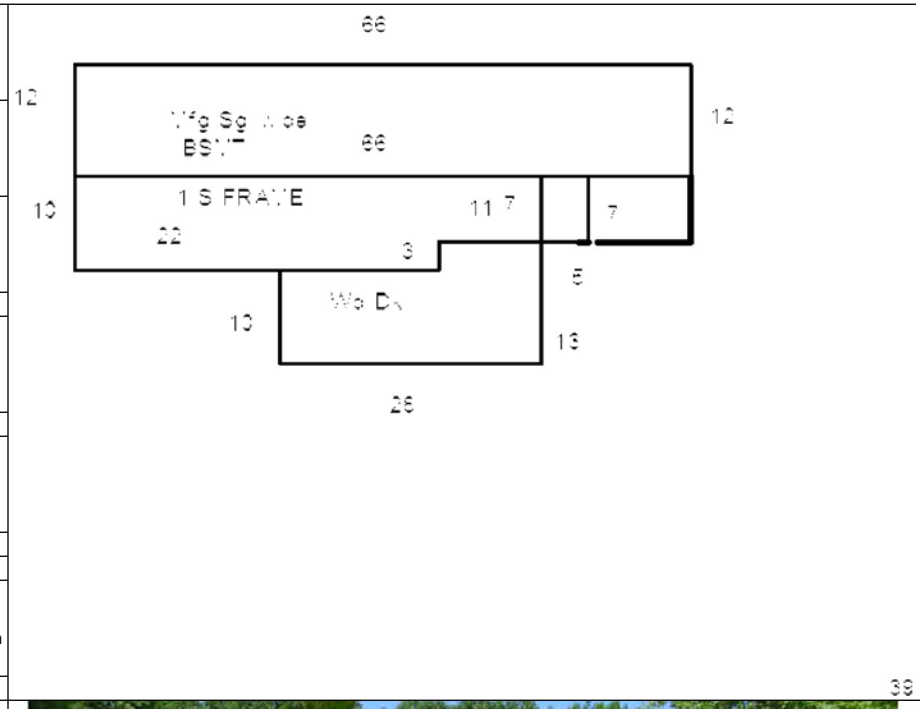

Additions, Outbuildings & Improvements

Type	Year	Units	Grade	Cond	Phys.	Funct.	Sound Value
935 Schult MFG	1971	12x66	3 100	4	0 %	100 %	
24 Frame Shed	2003	280	3 100	4	0 %	100 %	
86 Lean Too	1994	480	3 100	4	0 %	100 %	
24 Frame Shed	2003	488	3 100	4	0 %	100 %	
1 One Story Frame	1994	456	2 100	3	0 %	100 %	
68 Wood Deck/s	1994	311	3 100	4	0 %	100 %	
79 1.5SFr.Aux.Bldg	2000	448	3 100	4	0 %	100 %	
37 Unfin Basement	1994	792	3 100	4	0 %	100 %	
					%	%	
					%	%	

1.One Story Fram
2.Two Story Fram
3.Three Story Fr
4.1 & 1/2 Story
5.1 & 3/4 Story
6.2 & 1/2 Story
21.Open Frame Por
22.Encl Frame Por
23.Frame Garage
24.Frame Shed
25.Frame Bay Wind
26.1SFr Overhang
27.Unfin Basement
28.Unfinished Att
29.Finished Attic

Map Lot R05-004A | Account 1507 | Location 42 BUKER ROAD | Card 1 Of 1 | 10/23/2017

ROBERTS, RICK

42 BUKER ROAD

LITCHFIELD ME 04350
B6112P58

Property Data

Neighborhood **1 28000**

Tree Growth Year **0**

X Coordinate **0**

Y Coordinate **0**

Zone/Land Use **11 Residential**

Secondary Zone

Topography **1 Level** **9**

1.Level	4.Below St	7.Res Protec
2.Rolling	5.Low	8.
3.Above St	6.Swampy	9.

Utilities **4 Drilled Well** **6 Septic System**

1.Public	4.Dr Well	7.Cesspool
2.Water	5.Dug Well	8.Lake/Pond
3.Sewer	6.Septic	9.None

Street **1 Paved**

1.Paved	4.Proposed	7.
2.Semi Imp	5.R/O/W	8.
3.Gravel	6.	9.None

0

0

Sale Data

Sale Date

Price

Sale Type

1.Land	4.MFG UNIT	7.
2.L & B	5.Other	8.
3.Building	6.	9.

Financing

1.Convent	4.Seller	7.
2.FHA/VA	5.Private	8.
3.Assumed	6.Cash	9.Unknown

Validity

1.Valid	4.Split	7.Renovate
2.Related	5.Partial	8.Other
3.Distress	6.Exempt	9.

Verified

1.Buyer	4.Agent	7.Family
2.Seller	5.Pub Rec	8.Other
3.Lender	6.MLS	9.

Assessment Record

Year	Land	Buildings	Exempt	Total
2004	13,500	28,720	9,750	32,470
2005	40,000	29,822	13,000	56,822
2006	26,000	19,848	13,000	32,848
2007	26,000	19,102	13,000	32,102
2008	26,000	18,364	12,350	32,014
2009	26,000	15,240	9,500	31,740
2010	26,000	15,141	10,000	31,141
2011	26,000	40,401	10,000	56,401
2012	26,000	40,401	10,000	56,401
2013	26,000	40,074	10,000	56,074
2014	26,000	40,074	10,000	56,074
2015	26,000	39,745	10,000	55,745
2016	26,000	39,729	15,000	50,729
2017	26,000	39,400	20,000	45,400

Land Data

Front Foot	Type	Effective Frontage	Effective Depth	Influence Factor	Influence Code
11.1-100				%	
12.101-200				%	
13.201+				%	
14.				%	
15.				%	
				%	
				%	
Square Foot		**Square Feet**			
16.Regular Lot				%	
17.Secondary Lot				%	
18.Excess Land				%	
19.Condominium				%	
20.Miscellaneous				%	
				%	
				%	
Fract. Acre		**Acreage/Sites**			
21.Baselot	21	0.50		100 %	0
22.(Fract)	44	1.00		100 %	0
23.(Fract)				%	
Acres				%	
24.				%	
25.				%	
26.Rear 1-5				%	
27.Rear 6-10				%	
28.Rear 11-20				%	
29.Rear 21-50				%	

Total Acreage 0.50

Influence Codes

1.Unimproved
2.Excess Frtg
3.Topography
4.Size/Shape
5.Access
6.Restriction
7.Corner Infl
8.View/Environ
9.Fract Share
Acres
30.Rear 51-100
31.Rear 100+
32.Tillable/Pastu
33.Tillable/Pastu
34.Softwood F&O
35.Mixed Wood F&O
36.Hardwood F&O
37.Softwood TG
38.Mixed Wood TG
39.Hardwood TG
40.Wasteland
41.
42.Mobile Home Si
43.Camp Site
44.Lot Improvemen
45.Access Right
46.Golf Course

Inspection Witnessed By:

X Date

No./Date	Description	Date Insp.

Notes:

Litchfield

Litchfield

Map Lot R05-004A | Account 1507 | Location 42 BUKER ROAD | Card 1 Of 1 | 10/23/2017

Building Style		
0.Uncoded	4.Cape	8.Log
1.Conv.	5.Garrison	9.Other
2.Ranch	6.Split	10.Tri-Lev
3.R Ranch	7.Contemp	11.Earth O

Dwelling Units

Other Units

Stories		
1.1	4.1.5	7.1.25
2.2	5.1.75	8.
3.3	6.2.5	9.

Exterior Walls		
0.Uncoded	4.Asbestos	8.Concrete
1.Wd Clapb	5.Stucco	9.Other
2.Vin/Al	6.Brick	10.Wd shin
3.Compos.	7.Stone	11.Tex 111

Roof Surface		
1.Asphalt	4.Composit	7.
2.Slate	5.Wood	8.
3.Metal	6.Other	9.

SF Masonry Trim

OPEN-3-CUSTOM

OPEN-4-CUSTOM

Year Built

Year Remodeled

Foundation		
1.Concrete	4.Wood	7.
2.C Block	5.Slab	8.
3.Br/Stone	6.Piers	9.

Basement		
1.1/4 Bmt	4.Full Bmt	7.
2.1/2 Bmt	5.None	8.
3.3/4 Bmt	6.	9.None

Bsmt Gar # Cars

Wet Basement		
1.Dry	4.	7.
2.Damp	5.	8.
3.Wet	6.	9.

SF Bsmt Living

Fin Bsmt Grade

OPEN-5-CUSTOMIZE

Heat Type **100%**		
0.Uncoded	4.Steam	8.Fl/Wall
1.HWBB	5.FWA	9.No Heat
2.HWCI	6.GravWA	10.Radiant
3.H Pump	7.Electric	11.Radiant

Cool Type **0%**		
1.Refrig	4.W&C Air	7.RadHW
2.Evapor	5.Monitor-	8.
3.H Pump	6.Monitor-	9.None

Kitchen Style		
1.Modern	4.Obsolete	7.
2.Typical	5.	8.
3.Old Type	6.	9.None

Bath(s) Style		
1.Modern	4.Obsolete	7.
2.Typical	5.	8.
3.Old Type	6.	9.None

Rooms

Bedrooms

Full Baths

Half Baths

Addn Fixtures

Fireplaces

TRIO Software
A Division of Harris Computer Systems

Layout		
1.Typical	4.	7.
2.Inadeq	5.	8.
3.	6.	9.

Attic		
1.1/4 Fin	4.Full Fin	7.
2.1/2 Fin	5.Fl/Stair	8.
3.3/4 Fin	6.	9.None

Insulation		
1.Full	4.Minimal	7.
2.Heavy	5.	8.
3.Capped	6.	9.None

Unfinished %

Grade & Factor		
1.E Grade	4.B Grade	7.
2.D Grade	5.A Grade	8.
3.C Grade	6.	9.Same

SQFT (Footprint)

Condition		
1.Poor	4.Avg	7.V G
2.Fair	5.Avg+	8.Exc
3.Avg-	6.Good	9.Same

Phys. % Good

Funct. % Good

Functional Code		
1.Incomp	4.Delap	7.No Power
2.O-Built	5.Bsmt	8.LongTerm
3.Damage	6.Common	9.None

Econ. % Good

Economic Code		
0.None	3.No Power	9.None
1.Location	4.Generate	8.
2.Encroach	5.	9.

Entrance Code **1 Interior Inspect**		
1.Interior	4.Vacant	7.
2.Refusal	5.Estimate	8.
3.Informed	6.	9.

Information Code **1 Owner**		
1.Owner	4.Agent	7.
2.Relative	5.Estimate	8.
3.Tenant	6.Other	9.

Date Inspected 9/09/2011

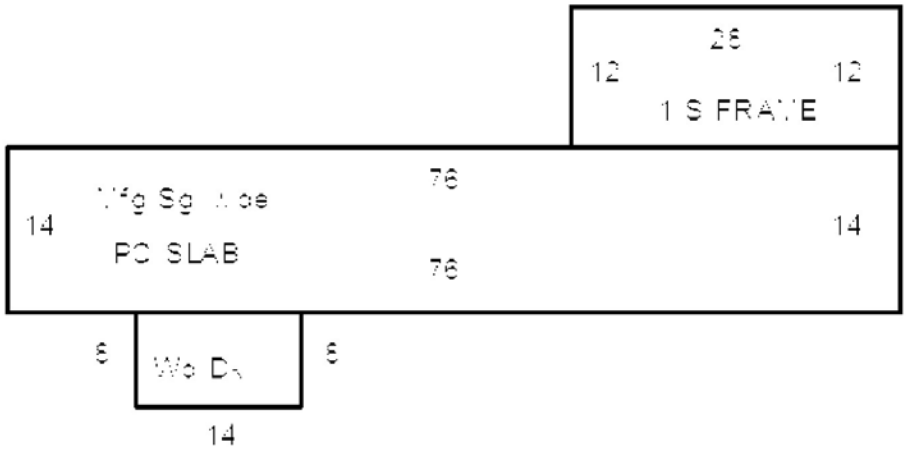

Additions, Outbuildings & Improvements

Type	Year	Units	Grade	Cond	Phys.	Funct.	Sound Value
998 14 MFG UNIT	1989	14x76	3 100	4	0 %	100 %	
24 Frame Shed	1989	280	3 100	4	0 %	100 %	
68 Wood Deck/s	1989	128	3 100	6	0 %	100 %	
1 One Story Frame	0	336	3 100	4	0 %	100 %	
409 Concrete Pad	1989	1064	3 100	4	0 %	100 %	
					%	%	
					%	%	
					%	%	
					%	%	
					%	%	

1.One Story Fram
2.Two Story Fram
3.Three Story Fr
4.1 & 1/2 Story
5.1 & 3/4 Story
6.2 & 1/2 Story
21.Open Frame Por
22.Encl Frame Por
23.Frame Garage
24.Frame Shed
25.Frame Bay Wind
26.1SFr Overhang
27.Unfin Basement
28.Unfinished Att
29.Finished Attic

Map Lot R05-005 Account 1236 Location 46 BUKER ROAD Card 1 Of 1 10/23/2017

COSTANZO, VINCENT J
COSTANZO, LYNDA G
46 BUKER ROAD

LITCHFIELD ME 04350
B10574P71 B1675P323 B1695P103

Previous Owner
MITCHELL, JONATHAN, HEIRS OF:
c/o: Ms. CAROLE MITCHELL
88 ELM ST. APT. # 1
LEWISTON ME 04240
Sale Date: 10/28/2010

Inspection Witnessed By:

X Date

No./Date	Description	Date Insp.

Notes:

Property Data

Neighborhood **1 28000**

Tree Growth Year **0**

X Coordinate **0**

Y Coordinate **0**

Zone/Land Use **11 Residential**

Secondary Zone

Topography **2 Rolling**

1.Level	4.Below St	7.Res Protec
2.Rolling	5.Low	8.
3.Above St	6.Swampy	9.

Utilities **4 Drilled Well** **6 Septic System**

1.Public	4.Dr Well	7.Cesspool
2.Water	5.Dug Well	8.Lake/Pond
3.Sewer	6.Septic	9.None

Street **1 Paved**

1.Paved	4.Proposed	7.
2.Semi Imp	5.R/O/W	8.
3.Gravel	6.	9.None

0

0

Sale Data

Sale Date **10/28/2010**

Price **75,000**

Sale Type **2 Land & Buildings**

1.Land	4.MFG UNIT	7.
2.L & B	5.Other	8.
3.Building	6.	9.

Financing **1 Conventional**

1.Convent	4.Seller	7.
2.FHA/VA	5.Private	8.
3.Assumed	6.Cash	9.Unknown

Validity **8 Other Non Valid**

1.Valid	4.Split	7.Renovate
2.Related	5.Partial	8.Other
3.Distress	6.Exempt	9.

Verified **5 Public Record**

1.Buyer	4.Agent	7.Family
2.Seller	5.Pub Rec	8.Other
3.Lender	6.MLS	9.

Assessment Record

Year	Land	Buildings	Exempt	Total
2004	22,500	61,300	9,750	74,050
2005	54,500	33,258	13,000	74,758
2006	54,500	73,063	13,000	114,563
2007	54,500	72,118	13,000	113,618
2008	54,500	72,114	12,350	114,264
2009	52,500	73,728	0	126,228
2010	52,500	67,026	0	119,526
2011	52,500	37,290	0	89,790
2012	52,500	37,290	10,000	79,790
2013	52,500	36,700	10,000	79,200
2014	52,500	36,657	10,000	79,157
2015	52,500	36,067	10,000	78,567
2016	52,500	35,494	15,000	72,994
2017	52,500	35,465	20,000	67,965

Land Data

Front Foot

11.1-100
12.101-200
13.201+
14.
15.

Square Foot

16.Regular Lot
17.Secondary Lot
18.Excess Land
19.Condominium
20.Miscellaneous

Fract. Acre

21.Baselot
22.(Fract)
23.(Fract)
Acres
24.
25.
26.Rear 1-5
27.Rear 6-10
28.Rear 11-20
29.Rear 21-50

Type	Effective Frontage	Effective Depth	Influence Factor	Influence Code
			%	
			%	
			%	
			%	
			%	
			%	
			%	
	Square Feet			
			%	
			%	
			%	
			%	
			%	
			%	
			%	
	Acreage/Sites			
21	1.00		100 %	0
26	5.00		100 %	0
44	1.00		100 %	0
			%	
			%	
			%	
			%	

Total Acreage 6.00

Influence Codes

1.Unimproved
2.Excess Frtg
3.Topography
4.Size/Shape
5.Access
6.Restriction
7.Corner Infl
8.View/Environ
9.Fract Share
Acres
30.Rear 51-100
31.Rear 100+
32.Tillable/Pastu
33.Tillable/Pastu
34.Softwood F&O
35.Mixed Wood F&O
36.Hardwood F&O
37.Softwood TG
38.Mixed Wood TG
39.Hardwood TG
40.Wasteland
41.
42.Mobile Home Si
43.Camp Site
44.Lot Improvemen
45.Access Right
46.Golf Course

Litchfield

Litchfield

Map Lot R05-005 | Account 1236 | Location 46 BUKER ROAD | Card 1 Of 1 | 10/23/2017

Building Style **2 Ranch**		
0.Uncoded	4.Cape	8.Log
1.Conv.	5.Garrison	9.Other
2.Ranch	6.Split	10.Tri-Lev
3.R Ranch	7.Contemp	11.Earth O
Dwelling Units **1**		
Other Units **0**		
Stories **1 One Story**		
1.1	4.1.5	7.1.25
2.2	5.1.75	8.
3.3	6.2.5	9.
Exterior Walls **15 Masonite**		
0.Uncoded	4.Asbestos	8.Concrete
1.Wd Clapb	5.Stucco	9.Other
2.Vin/Al	6.Brick	10.Wd shin
3.Compos.	7.Stone	11.Tex 111
Roof Surface **1 Asphalt Shingles**		
1.Asphalt	4.Composit	7.
2.Slate	5.Wood	8.
3.Metal	6.Other	9.
SF Masonry Trim **0**		
OPEN-3-CUSTOM **0**		
OPEN-4-CUSTOM **0**		
Year Built **1970**		
Year Remodeled **2011**		
Foundation **1 Concrete**		
1.Concrete	4.Wood	7.
2.C Block	5.Slab	8.
3.Br/Stone	6.Piers	9.
Basement **4 Full Basement**		
1.1/4 Bmt	4.Full Bmt	7.
2.1/2 Bmt	5.None	8.
3.3/4 Bmt	6.	9.None
Bsmt Gar # Cars **0**		
Wet Basement **1 Dry Basement**		
1.Dry	4.	7.
2.Damp	5.	8.
3.Wet	6.	9.

SF Bsmt Living **0**		
Fin Bsmt Grade **0 0**		
OPEN-5-CUSTOMIZE **0**		
Heat Type **100%** **1 Hot Water BB**		
0.Uncoded	4.Steam	8.Fl/Wall
1.HWBB	5.FWA	9.No Heat
2.HWCI	6.GravWA	10.Radiant
3.H Pump	7.Electric	11.Radiant
Cool Type **0%** **9 None**		
1.Refrig	4.W&C Air	7.RadHW
2.Evapor	5.Monitor-	8.
3.H Pump	6.Monitor-	9.None
Kitchen Style **2 Typical**		
1.Modern	4.Obsolete	7.
2.Typical	5.	8.
3.Old Type	6.	9.None
Bath(s) Style **2 Typical Bath(s)**		
1.Modern	4.Obsolete	7.
2.Typical	5.	8.
3.Old Type	6.	9.None
# Rooms **6**		
# Bedrooms **4**		
# Full Baths **1**		
# Half Baths **0**		
# Addn Fixtures **1**		
# Fireplaces **0**		

TRIO Software
A Division of Harris Computer Systems

Layout **1 Typical**		
1.Typical	4.	7.
2.Inadeq	5.	8.
3.	6.	9.
Attic **9 None**		
1.1/4 Fin	4.Full Fin	7.
2.1/2 Fin	5.Fl/Stair	8.
3.3/4 Fin	6.	9.None
Insulation **1 Full**		
1.Full	4.Minimal	7.
2.Heavy	5.	8.
3.Capped	6.	9.None
Unfinished % **0%**		
Grade & Factor **2 Fair 100%**		
1.E Grade	4.B Grade	7.
2.D Grade	5.A Grade	8.
3.C Grade	6.	9.Same
SQFT (Footprint) **1456**		
Condition **3 Below Average**		
1.Poor	4.Avg	7.V G
2.Fair	5.Avg+	8.Exc
3.Avg-	6.Good	9.Same
Phys. % Good **0%**		
Funct. % Good **100%**		
Functional Code **9 None**		
1.Incomp	4.Delap	7.No Power
2.O-Built	5.Bsmt	8.LongTerm
3.Damage	6.Common	9.None
Econ. % Good **100%**		
Economic Code **None**		
0.None	3.No Power	9.None
1.Location	4.Generate	8.
2.Encroach	5.	9.
Entrance Code **1 Interior Inspect**		
1.Interior	4.Vacant	7.
2.Refusal	5.Estimate	8.
3.Informed	6.	9.
Information Code **1 Owner**		
1.Owner	4.Agent	7.
2.Relative	5.Estimate	8.
3.Tenant	6.Other	9.

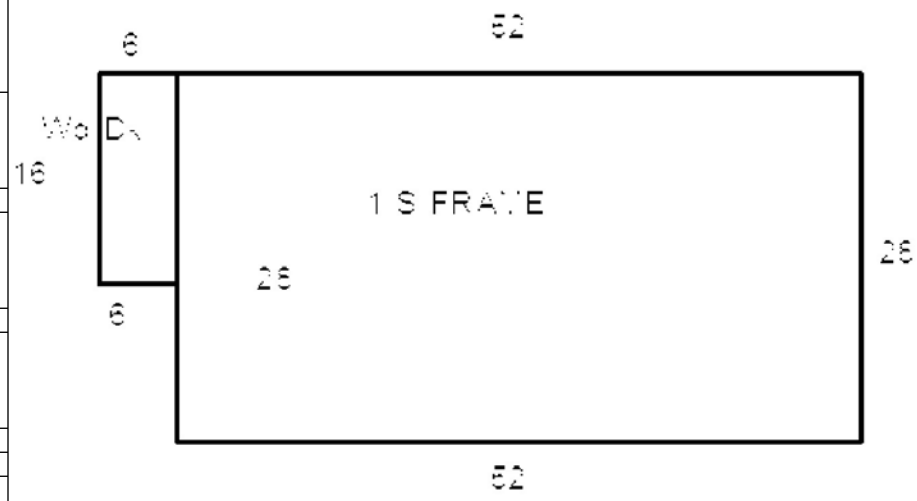

Date Inspected 8/19/2011

Additions, Outbuildings & Improvements

Type	Year	Units	Grade	Cond	Phys.	Funct.	Sound Value
68 Wood Deck/s	0	96	3 100	4	0 %	100 %	
86 Lean Too	0	456	2 100	2	0 %	100 %	
					%	%	
					%	%	
					%	%	
					%	%	
					%	%	
					%	%	
					%	%	
					%	%	

1.One Story Fram
2.Two Story Fram
3.Three Story Fr
4.1 & 1/2 Story
5.1 & 3/4 Story
6.2 & 1/2 Story
21.Open Frame Por
22.Encl Frame Por
23.Frame Garage
24.Frame Shed
25.Frame Bay Wind
26.1SFr Overhang
27.Unfin Basement
28.Unfinished Att
29.Finished Attic

Map Lot R05-006 Account 95 Location 60 BUKER ROAD Card 1 Of 1 10/23/2017

BEAULIEU, MARGARET H
BEAULIEU, PERLEY R.
6 Macintosh Lane

Lewiston ME 04240
B2493P214

Property Data

Neighborhood **13 Sand/Buker Ponds**

Tree Growth Year **0**

X Coordinate **0**

Y Coordinate **0**

Zone/Land Use **11 Residential**

Secondary Zone

Topography **2 Rolling**

1.Level	4.Below St	7.Res Protec
2.Rolling	5.Low	8.
3.Above St	6.Swampy	9.

Utilities **4 Drilled Well** **6 Septic System**

1.Public	4.Dr Well	7.Cesspool
2.Water	5.Dug Well	8.Lake/Pond
3.Sewer	6.Septic	9.None

Street **1 Paved**

1.Paved	4.Proposed	7.
2.Semi Imp	5.R/O/W	8.
3.Gravel	6.	9.None

0

0

Sale Data

Sale Date

Price

Sale Type

1.Land	4.MFG UNIT	7.
2.L & B	5.Other	8.
3.Building	6.	9.

Financing

1.Convent	4.Seller	7.
2.FHA/VA	5.Private	8.
3.Assumed	6.Cash	9.Unknown

Validity

1.Valid	4.Split	7.Renovate
2.Related	5.Partial	8.Other
3.Distress	6.Exempt	9.

Verified

1.Buyer	4.Agent	7.Family
2.Seller	5.Pub Rec	8.Other
3.Lender	6.MLS	9.

Assessment Record

Year	Land	Buildings	Exempt	Total
2004	97,365	54,555	13,312	138,608
2005	157,200	98,010	18,000	237,210
2006	188,915	65,349	18,000	236,264
2007	205,415	91,452	19,000	277,867
2008	205,415	90,326	18,050	277,691
2009	284,150	68,564	15,200	337,514
2010	284,150	79,766	16,000	347,916
2011	284,150	97,928	16,000	366,078
2012	284,150	97,928	16,000	366,078
2013	284,150	97,893	16,000	366,043
2014	284,150	97,893	16,000	366,043
2015	284,150	97,845	16,000	365,995
2016	284,150	97,845	21,000	360,995
2017	284,150	97,845	26,000	355,995

Land Data

Front Foot	Type	Effective Frontage	Effective Depth	Influence Factor		Influence Code
11.1-100	11	100	0	100	%	0
12.101-200	12	100	0	100	%	0
13.201+	13	409	0	100	%	0
14.					%	
15.					%	
					%	
					%	

Square Foot	Square Feet			
16.Regular Lot			%	
17.Secondary Lot			%	
18.Excess Land			%	
19.Condominium			%	
20.Miscellaneous			%	
			%	
			%	

Fract. Acre	Acreage/Sites			
21.Baselot	21	1.00	100 %	0
22.(Fract)	26	4.85	100 %	0
23.(Fract)	44	1.00	100 %	0
Acres			%	
24.			%	
25.			%	
26.Rear 1-5			%	
27.Rear 6-10			%	
28.Rear 11-20				
29.Rear 21-50				

Total Acreage 5.85

Influence Codes

1.Unimproved
2.Excess Frtg
3.Topography
4.Size/Shape
5.Access
6.Restriction
7.Corner Infl
8.View/Environ
9.Fract Share

Acres

30.Rear 51-100
31.Rear 100+
32.Tillable/Pastu
33.Tillable/Pastu
34.Softwood F&O
35.Mixed Wood F&O
36.Hardwood F&O
37.Softwood TG
38.Mixed Wood TG
39.Hardwood TG
40.Wasteland
41.
42.Mobile Home Si
43.Camp Site
44.Lot Improvemen
45.Access Right
46.Golf Course

Inspection Witnessed By:

X Date

No./Date	Description	Date Insp.

Notes:

Litchfield

Litchfield

Map Lot R05-006 | Account 95 | Location 60 BUKER ROAD | Card 1 Of 1 | 10/23/2017

Building Style	**7 Contemporary**	
0.Uncoded	4.Cape	8.Log
1.Conv.	5.Garrison	9.Other
2.Ranch	6.Split	10.Tri-Lev
3.R Ranch	7.Contemp	11.Earth O
Dwelling Units	**1**	
Other Units	**0**	
Stories	**1 One Story**	
1.1	4.1.5	7.1.25
2.2	5.1.75	8.
3.3	6.2.5	9.
Exterior Walls	**6 Brick**	
0.Uncoded	4.Asbestos	8.Concrete
1.Wd Clapb	5.Stucco	9.Other
2.Vin/Al	6.Brick	10.Wd shin
3.Compos.	7.Stone	11.Tex 111
Roof Surface	**1 Asphalt Shingles**	
1.Asphalt	4.Composit	7.
2.Slate	5.Wood	8.
3.Metal	6.Other	9.
SF Masonry Trim	**0**	
OPEN-3-CUSTOM	**0**	
OPEN-4-CUSTOM	**0**	
Year Built	**1953**	
Year Remodeled	**1996**	
Foundation	**1 Concrete**	
1.Concrete	4.Wood	7.
2.C Block	5.Slab	8.
3.Br/Stone	6.Piers	9.
Basement	**4 Full Basement**	
1.1/4 Bmt	4.Full Bmt	7.
2.1/2 Bmt	5.None	8.
3.3/4 Bmt	6.	9.None
Bsmt Gar # Cars	**0**	
Wet Basement	**1 Dry Basement**	
1.Dry	4.	7.
2.Damp	5.	8.
3.Wet	6.	9.

SF Bsmt Living	**782**	
Fin Bsmt Grade	**3 100**	
OPEN-5-CUSTOMIZE	**0**	
Heat Type	**100%**	**12 Monitor-Fuel Oil**
0.Uncoded	4.Steam	8.Fl/Wall
1.HWBB	5.FWA	9.No Heat
2.HWCI	6.GravWA	10.Radiant
3.H Pump	7.Electric	11.Radiant
Cool Type	**0%**	**9 None**
1.Refrig	4.W&C Air	7.RadHW
2.Evapor	5.Monitor-	8.
3.H Pump	6.Monitor-	9.None
Kitchen Style	**2 Typical**	
1.Modern	4.Obsolete	7.
2.Typical	5.	8.
3.Old Type	6.	9.None
Bath(s) Style	**1 Modern Bath(s)**	
1.Modern	4.Obsolete	7.
2.Typical	5.	8.
3.Old Type	6.	9.None
# Rooms	**2**	
# Bedrooms	**5**	
# Full Baths	**2**	
# Half Baths	**1**	
# Addn Fixtures	**1**	
# Fireplaces	**1**	

TRIO Software
A Division of Harris Computer Systems

Layout	**1 Typical**	
1.Typical	4.	7.
2.Inadeq	5.	8.
3.	6.	9.
Attic	**9 None**	
1.1/4 Fin	4.Full Fin	7.
2.1/2 Fin	5.Fl/Stair	8.
3.3/4 Fin	6.	9.None
Insulation	**1 Full**	
1.Full	4.Minimal	7.
2.Heavy	5.	8.
3.Capped	6.	9.None
Unfinished %	**0%**	
Grade & Factor	**3 Average 100%**	
1.E Grade	4.B Grade	7.
2.D Grade	5.A Grade	8.
3.C Grade	6.	9.Same
SQFT (Footprint)	**880**	
Condition	**5 Above Average**	
1.Poor	4.Avg	7.V G
2.Fair	5.Avg+	8.Exc
3.Avg-	6.Good	9.Same
Phys. % Good	**0%**	
Funct. % Good	**100%**	
Functional Code	**9 None**	
1.Incomp	4.Delap	7.No Power
2.O-Built	5.Bsmt	8.LongTerm
3.Damage	6.Common	9.None
Econ. % Good	**100%**	
Economic Code	**None**	
0.None	3.No Power	9.None
1.Location	4.Generate	8.
2.Encroach	5.	9.
Entrance Code	**1 Interior Inspect**	
1.Interior	4.Vacant	7.
2.Refusal	5.Estimate	8.
3.Informed	6.	9.
Information Code	**1 Owner**	
1.Owner	4.Agent	7.
2.Relative	5.Estimate	8.
3.Tenant	6.Other	9.

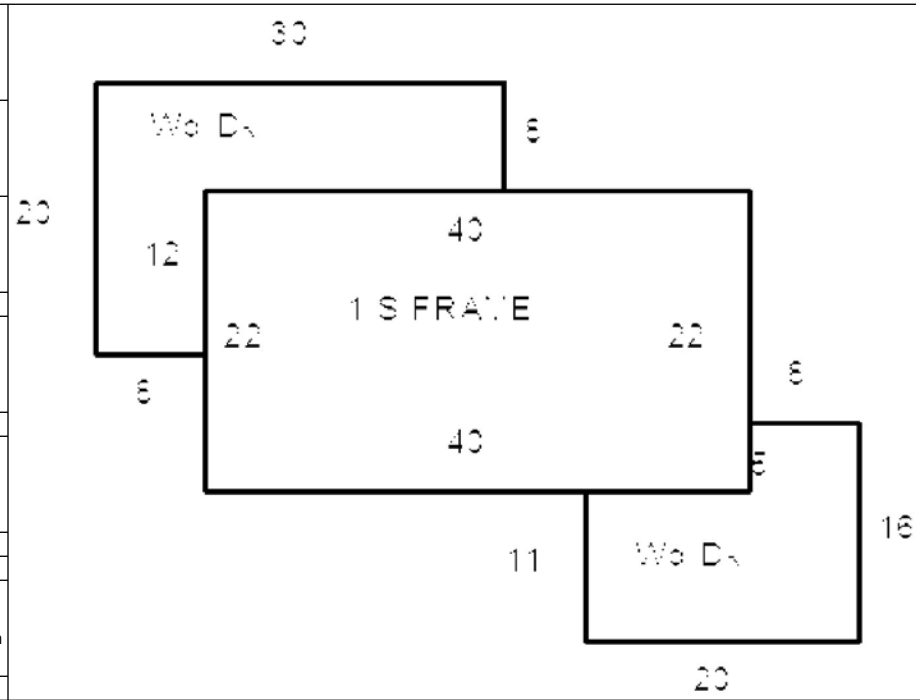

Date Inspected

Additions, Outbuildings & Improvements

Type	Year	Units	Grade	Cond	Phys.	Funct.	Sound Value
68 Wood Deck/s	2000	336	4 100	6	0 %	100 %	
68 Wood Deck/s	0	260	4 100	6	0 %	100 %	
24 Frame Shed	0	360	3 100	2	0 %	100 %	
					%	%	
					%	%	
					%	%	
					%	%	
					%	%	
					%	%	
					%	%	

1.One Story Fram
2.Two Story Fram
3.Three Story Fr
4.1 & 1/2 Story
5.1 & 3/4 Story
6.2 & 1/2 Story
21.Open Frame Por
22.Encl Frame Por
23.Frame Garage
24.Frame Shed
25.Frame Bay Wind
26.1SFr Overhang
27.Unfin Basement
28.Unfinished Att
29.Finished Attic

Map Lot R05-006A | Account 2135 | Location 70 BUKER ROAD | Card 1 Of 1 | 10/23/2017

BONN, WILLIAM & ROBIN

70 BUKER ROAD

LITCHFIELD ME 04350
B5997P184

Property Data

Neighborhood **1 28000**

Tree Growth Year **0**

X Coordinate **0**

Y Coordinate **0**

Zone/Land Use **11 Residential**

Secondary Zone

Topography **2 Rolling**

1.Level	4.Below St	7.Res Protec
2.Rolling	5.Low	8.
3.Above St	6.Swampy	9.

Utilities **4 Drilled Well** **6 Septic System**

1.Public	4.Dr Well	7.Cesspool
2.Water	5.Dug Well	8.Lake/Pond
3.Sewer	6.Septic	9.None

Street **1 Paved**

1.Paved	4.Proposed	7.
2.Semi Imp	5.R/O/W	8.
3.Gravel	6.	9.None

0

0

Sale Data

Sale Date **7/06/1999**

Price **185,900**

Sale Type **2 Land & Buildings**

1.Land	4.MFG UNIT	7.
2.L & B	5.Other	8.
3.Building	6.	9.

Financing **9 Unknown**

1.Convent	4.Seller	7.
2.FHA/VA	5.Private	8.
3.Assumed	6.Cash	9.Unknown

Validity **1 Arms Length Sale**

1.Valid	4.Split	7.Renovate
2.Related	5.Partial	8.Other
3.Distress	6.Exempt	9.

Verified **5 Public Record**

1.Buyer	4.Agent	7.Family
2.Seller	5.Pub Rec	8.Other
3.Lender	6.MLS	9.

Assessment Record

Year	Land	Buildings	Exempt	Total
2004	46,750	86,870	9,750	123,870
2005	45,075	114,389	13,000	146,464
2006	45,075	153,139	13,000	185,214
2007	45,075	151,846	13,000	183,921
2008	45,075	151,846	12,350	184,571
2009	44,375	190,086	9,500	224,961
2010	44,375	143,861	10,000	178,236
2011	44,375	124,895	10,000	159,270
2012	44,375	124,895	10,000	159,270
2013	44,375	124,895	10,000	159,270
2014	44,375	123,818	10,000	158,193
2015	44,375	123,526	10,000	157,901
2016	44,375	123,474	15,000	152,849
2017	44,375	122,449	20,000	146,824

Land Data

Front Foot	Type	Effective Frontage	Effective Depth	Influence Factor		Influence Code
11.1-100	11	100	0	100	%	0
12.101-200					%	
13.201+					%	
14.					%	
15.					%	
					%	
					%	
Square Foot		**Square Feet**				
16.Regular Lot					%	
17.Secondary Lot					%	
18.Excess Land					%	
19.Condominium					%	
20.Miscellaneous					%	
					%	
					%	
Fract. Acre		**Acreage/Sites**				
21.Baselot	21	1.00		100	%	0
22.(Fract)	26	1.75		100	%	0
23.(Fract)	44	1.00		100	%	0
Acres					%	
24.					%	
25.					%	
26.Rear 1-5					%	
27.Rear 6-10					%	
28.Rear 11-20					%	
29.Rear 21-50					%	

Total Acreage 2.75

Influence Codes

1.Unimproved
2.Excess Frtg
3.Topography
4.Size/Shape
5.Access
6.Restriction
7.Corner Infl
8.View/Environ
9.Fract Share

Acres

30.Rear 51-100
31.Rear 100+
32.Tillable/Pastu
33.Tillable/Pastu
34.Softwood F&O
35.Mixed Wood F&O
36.Hardwood F&O
37.Softwood TG
38.Mixed Wood TG
39.Hardwood TG
40.Wasteland
41.
42.Mobile Home Si
43.Camp Site
44.Lot Improvemen
45.Access Right
46.Golf Course

Inspection Witnessed By:

X Date

No./Date	Description	Date Insp.

Notes:

Litchfield

Litchfield

Map Lot R05-006A | Account 2135 | Location 70 BUKER ROAD | Card 1 Of 1 | 10/23/2017

Building Style	**6 Split Level**		
0.Uncoded	4.Cape	8.Log	
1.Conv.	5.Garrison	9.Other	
2.Ranch	6.Split	10.Tri-Lev	
3.R Ranch	7.Contemp	11.Earth O	
Dwelling Units	**1**		
Other Units	**0**		
Stories	**1 One Story**		
1.1	4.1.5	7.1.25	
2.2	5.1.75	8.	
3.3	6.2.5	9.	
Exterior Walls	**10 Wood Shingle**		
0.Uncoded	4.Asbestos	8.Concrete	
1.Wd Clapb	5.Stucco	9.Other	
2.Vin/Al	6.Brick	10.Wd shin	
3.Compos.	7.Stone	11.Tex 111	
Roof Surface	**3 Sheet Metal**		
1.Asphalt	4.Composit	7.	
2.Slate	5.Wood	8.	
3.Metal	6.Other	9.	
SF Masonry Trim	**0**		
OPEN-3-CUSTOM	**0**		
OPEN-4-CUSTOM	**0**		
Year Built	**2000**		
Year Remodeled	**0**		
Foundation	**1 Concrete**		
1.Concrete	4.Wood	7.	
2.C Block	5.Slab	8.	
3.Br/Stone	6.Piers	9.	
Basement	**4 Full Basement**		
1.1/4 Bmt	4.Full Bmt	7.	
2.1/2 Bmt	5.None	8.	
3.3/4 Bmt	6.	9.None	
Bsmt Gar # Cars	**0**		
Wet Basement	**1 Dry Basement**		
1.Dry	4.	7.	
2.Damp	5.	8.	
3.Wet	6.	9.	

SF Bsmt Living	**764**		
Fin Bsmt Grade	**3 100**		
OPEN-5-CUSTOMIZE	**0**		
Heat Type	**100%**	**12 Monitor-Fuel Oil**	
0.Uncoded	4.Steam	8.Fl/Wall	
1.HWBB	5.FWA	9.No Heat	
2.HWCI	6.GravWA	10.Radiant	
3.H Pump	7.Electric	11.Radiant	
Cool Type	**0%**	**9 None**	
1.Refrig	4.W&C Air	7.RadHW	
2.Evapor	5.Monitor-	8.	
3.H Pump	6.Monitor-	9.None	
Kitchen Style	**2 Typical**		
1.Modern	4.Obsolete	7.	
2.Typical	5.	8.	
3.Old Type	6.	9.None	
Bath(s) Style	**2 Typical Bath(s)**		
1.Modern	4.Obsolete	7.	
2.Typical	5.	8.	
3.Old Type	6.	9.None	
# Rooms	**6**		
# Bedrooms	**2**		
# Full Baths	**1**		
# Half Baths	**1**		
# Addn Fixtures	**2**		
# Fireplaces	**0**		

TRIO Software
A Division of Harris Computer Systems

Layout	**1 Typical**		
1.Typical	4.	7.	
2.Inadeq	5.	8.	
3.	6.	9.	
Attic	**9 None**		
1.1/4 Fin	4.Full Fin	7.	
2.1/2 Fin	5.Fl/Stair	8.	
3.3/4 Fin	6.	9.None	
Insulation	**1 Full**		
1.Full	4.Minimal	7.	
2.Heavy	5.	8.	
3.Capped	6.	9.None	
Unfinished %	**0%**		
Grade & Factor	**3 Average 100%**		
1.E Grade	4.B Grade	7.	
2.D Grade	5.A Grade	8.	
3.C Grade	6.	9.Same	
SQFT (Footprint)	**864**		
Condition	**5 Above Average**		
1.Poor	4.Avg	7.V G	
2.Fair	5.Avg+	8.Exc	
3.Avg-	6.Good	9.Same	
Phys. % Good	**0%**		
Funct. % Good	**100%**		
Functional Code	**9 None**		
1.Incomp	4.Delap	7.No Power	
2.O-Built	5.Bsmt	8.LongTerm	
3.Damage	6.Common	9.None	
Econ. % Good	**100%**		
Economic Code	**None**		
0.None	3.No Power	9.None	
1.Location	4.Generate	8.	
2.Encroach	5.	9.	
Entrance Code	**1 Interior Inspect**		
1.Interior	4.Vacant	7.	
2.Refusal	5.Estimate	8.	
3.Informed	6.	9.	
Information Code	**1 Owner**		
1.Owner	4.Agent	7.	
2.Relative	5.Estimate	8.	
3.Tenant	6.Other	9.	

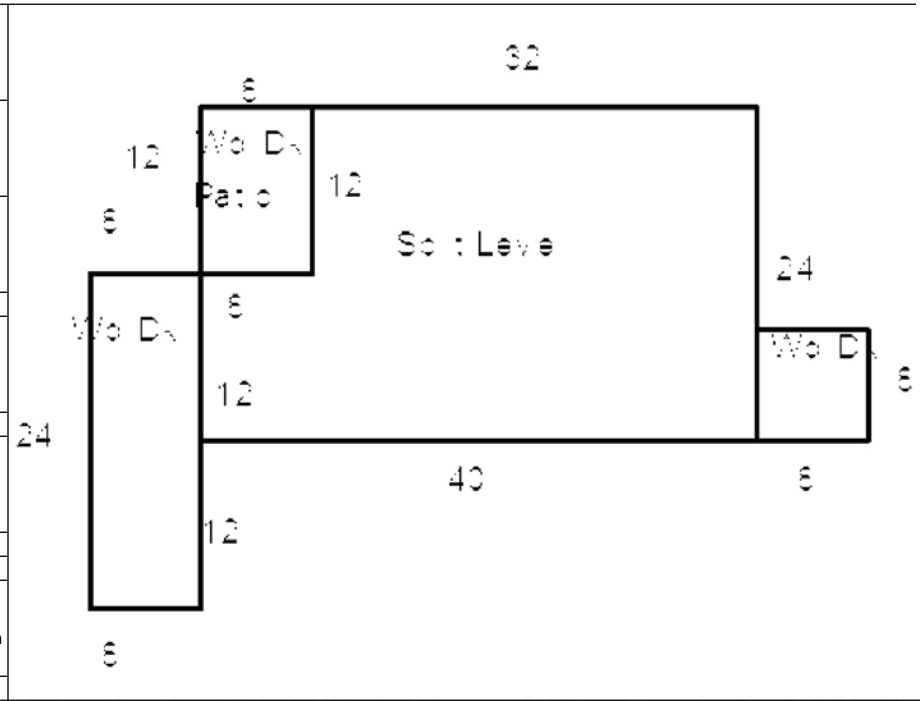

Date Inspected

Additions, Outbuildings & Improvements

Type	Year	Units	Grade	Cond	Phys.	Funct.	Sound Value
21 Open Frame	0	192	4 100	6	0 %	100 %	
68 Wood Deck/s	0	112	4 100	6	0 %	100 %	
68 Wood Deck/s	0	96	4 100	6	0 %	100 %	
23 Frame Garage	0	624	4 100	6	0 %	100 %	
409 Concrete Pad	0	624	3 100	4	0 %	100 %	
60 Concrete Patio	0	224	3 100	4	0 %	100 %	
					%	%	
					%	%	
					%	%	
					%	%	

1.One Story Fram
2.Two Story Fram
3.Three Story Fr
4.1 & 1/2 Story
5.1 & 3/4 Story
6.2 & 1/2 Story
21.Open Frame Por
22.Encl Frame Por
23.Frame Garage
24.Frame Shed
25.Frame Bay Wind
26.1SFr Overhang
27.Unfin Basement
28.Unfinished Att
29.Finished Attic

Map Lot R05-007 Account 2378 Location 112 BUKER ROAD Card 1 Of 2 10/23/2017

DIXON JOHN P (TRUSTEE)
DIXON JOANNE L (TRUSTEE)
612 BROWNSTONE DR

SEVERNA PARK MD 21146 2328
B12476P268 B7492P70 B8626P85

Previous Owner
SABINE, DANIEL
SABINE, SARAH K
112 BUKER ROAD
LITCHFIELD ME 04350
Sale Date: 9/28/2005

Inspection Witnessed By:

X Date

No./Date	Description	Date Insp.

Notes:

Property Data

Neighborhood **13 Sand/Buker Ponds**

Tree Growth Year **0**

X Coordinate **0**

Y Coordinate **0**

Zone/Land Use **11 Residential**

Secondary Zone

Topography **1 Level**

1.Level	4.Below St	7.Res Protec
2.Rolling	5.Low	8.
3.Above St	6.Swampy	9.

Utilities **5 Dug Well** **6 Septic System**

1.Public	4.Dr Well	7.Cesspool
2.Water	5.Dug Well	8.Lake/Pond
3.Sewer	6.Septic	9.None

Street **1 Paved**

1.Paved	4.Proposed	7.
2.Semi Imp	5.R/O/W	8.
3.Gravel	6.	9.None

0

0

Sale Data

Sale Date **10/04/2005**

Price **610,000**

Sale Type **2 Land & Buildings**

1.Land	4.MFG UNIT	7.
2.L & B	5.Other	8.
3.Building	6.	9.

Financing **9 Unknown**

1.Convent	4.Seller	7.
2.FHA/VA	5.Private	8.
3.Assumed	6.Cash	9.Unknown

Validity **1 Arms Length Sale**

1.Valid	4.Split	7.Renovate
2.Related	5.Partial	8.Other
3.Distress	6.Exempt	9.

Verified **5 Public Record**

1.Buyer	4.Agent	7.Family
2.Seller	5.Pub Rec	8.Other
3.Lender	6.MLS	9.

Assessment Record

Year	Land	Buildings	Exempt	Total
2004	91,250	169,320	0	260,570
2005	128,900	197,019	0	325,919
2006	152,950	270,149	0	423,099
2007	169,450	269,959	0	439,409
2008	169,450	269,474	0	438,924
2009	237,600	292,893	0	530,493
2010	237,600	271,801	0	509,401
2011	237,600	266,303	0	503,903
2012	237,600	266,303	0	503,903
2013	237,600	277,183	0	514,783
2014	237,600	276,796	0	514,396
2015	237,600	275,387	0	512,987
2016	237,600	274,999	0	512,599
2017	237,600	274,999	0	512,599

Land Data

Front Foot	Type	Effective Frontage	Effective Depth	Influence Factor		Influence Code
11.1-100	11	100	0	100	%	0
12.101-200	12	100	0	100	%	0
13.201+	13	250	0	100	%	0
14.					%	
15.					%	
					%	
					%	

Square Foot	Square Feet			
16.Regular Lot			%	
17.Secondary Lot			%	
18.Excess Land			%	
19.Condominium			%	
20.Miscellaneous			%	
			%	
			%	

Fract. Acre	Acreage/Sites			
21.Baselot	21	1.00	100 %	0
22.(Fract)	26	1.50	100 %	0
23.(Fract)	44	0.80	100 %	0
Acres			%	
24.			%	
25.			%	
26.Rear 1-5			%	
27.Rear 6-10			%	
28.Rear 11-20			%	
29.Rear 21-50			%	

Total Acreage 2.50

Influence Codes

1.Unimproved
2.Excess Frtg
3.Topography
4.Size/Shape
5.Access
6.Restriction
7.Corner Infl
8.View/Environ
9.Fract Share
Acres
30.Rear 51-100
31.Rear 100+
32.Tillable/Pastu
33.Tillable/Pastu
34.Softwood F&O
35.Mixed Wood F&O
36.Hardwood F&O
37.Softwood TG
38.Mixed Wood TG
39.Hardwood TG
40.Wasteland
41.
42.Mobile Home Si
43.Camp Site
44.Lot Improvemen
45.Access Right
46.Golf Course

Litchfield

Litchfield

Map Lot R05-007 | Account 2378 | Location 112 BUKER ROAD | Card 1 Of 2 | 10/23/2017

Building Style	**1 Conventional**	
0.Uncoded	4.Cape	8.Log
1.Conv.	5.Garrison	9.Other
2.Ranch	6.Split	10.Tri-Lev
3.R Ranch	7.Contemp	11.Earth O
Dwelling Units	**1**	
Other Units	**0**	
Stories	**2 Two Story**	
1.1	4.1.5	7.1.25
2.2	5.1.75	8.
3.3	6.2.5	9.
Exterior Walls	**2 Vinyl/Aluminum**	
0.Uncoded	4.Asbestos	8.Concrete
1.Wd Clapb	5.Stucco	9.Other
2.Vin/Al	6.Brick	10.Wd shin
3.Compos.	7.Stone	11.Tex 111
Roof Surface	**1 Asphalt Shingles**	
1.Asphalt	4.Composit	7.
2.Slate	5.Wood	8.
3.Metal	6.Other	9.
SF Masonry Trim	**0**	
OPEN-3-CUSTOM	**0**	
OPEN-4-CUSTOM	**0**	
Year Built	**1900**	
Year Remodeled	**2004**	
Foundation	**1 Concrete**	
1.Concrete	4.Wood	7.
2.C Block	5.Slab	8.
3.Br/Stone	6.Piers	9.
Basement	**4 Full Basement**	
1.1/4 Bmt	4.Full Bmt	7.
2.1/2 Bmt	5.None	8.
3.3/4 Bmt	6.	9.None
Bsmt Gar # Cars	**0**	
Wet Basement	**1 Dry Basement**	
1.Dry	4.	7.
2.Damp	5.	8.
3.Wet	6.	9.

SF Bsmt Living	**1400**	
Fin Bsmt Grade	**3 100**	
OPEN-5-CUSTOMIZE	**0**	
Heat Type	**100%**	**1 Hot Water BB**
0.Uncoded	4.Steam	8.Fl/Wall
1.HWBB	5.FWA	9.No Heat
2.HWCI	6.GravWA	10.Radiant
3.H Pump	7.Electric	11.Radiant
Cool Type	**0%**	**9 None**
1.Refrig	4.W&C Air	7.RadHW
2.Evapor	5.Monitor-	8.
3.H Pump	6.Monitor-	9.None
Kitchen Style	**2 Typical**	
1.Modern	4.Obsolete	7.
2.Typical	5.	8.
3.Old Type	6.	9.None
Bath(s) Style	**2 Typical Bath(s)**	
1.Modern	4.Obsolete	7.
2.Typical	5.	8.
3.Old Type	6.	9.None
# Rooms	**0**	
# Bedrooms	**0**	
# Full Baths	**3**	
# Half Baths	**1**	
# Addn Fixtures	**4**	
# Fireplaces	**0**	

TRIO Software
A Division of Harris Computer Systems

Layout	**1 Typical**	
1.Typical	4.	7.
2.Inadeq	5.	8.
3.	6.	9.
Attic	**4 Full Finished**	
1.1/4 Fin	4.Full Fin	7.
2.1/2 Fin	5.Fl/Stair	8.
3.3/4 Fin	6.	9.None
Insulation	**1 Full**	
1.Full	4.Minimal	7.
2.Heavy	5.	8.
3.Capped	6.	9.None
Unfinished %	**0%**	
Grade & Factor	**3 Average 100%**	
1.E Grade	4.B Grade	7.
2.D Grade	5.A Grade	8.
3.C Grade	6.	9.Same
SQFT (Footprint)	**864**	
Condition	**5 Above Average**	
1.Poor	4.Avg	7.V G
2.Fair	5.Avg+	8.Exc
3.Avg-	6.Good	9.Same
Phys. % Good	**0%**	
Funct. % Good	**100%**	
Functional Code	**9 None**	
1.Incomp	4.Delap	7.No Power
2.O-Built	5.Bsmt	8.LongTerm
3.Damage	6.Common	9.None
Econ. % Good	**100%**	
Economic Code	**None**	
0.None	3.No Power	9.None
1.Location	4.Generate	8.
2.Encroach	5.	9.
Entrance Code	**1 Interior Inspect**	
1.Interior	4.Vacant	7.
2.Refusal	5.Estimate	8.
3.Informed	6.	9.
Information Code	**1 Owner**	
1.Owner	4.Agent	7.
2.Relative	5.Estimate	8.
3.Tenant	6.Other	9.

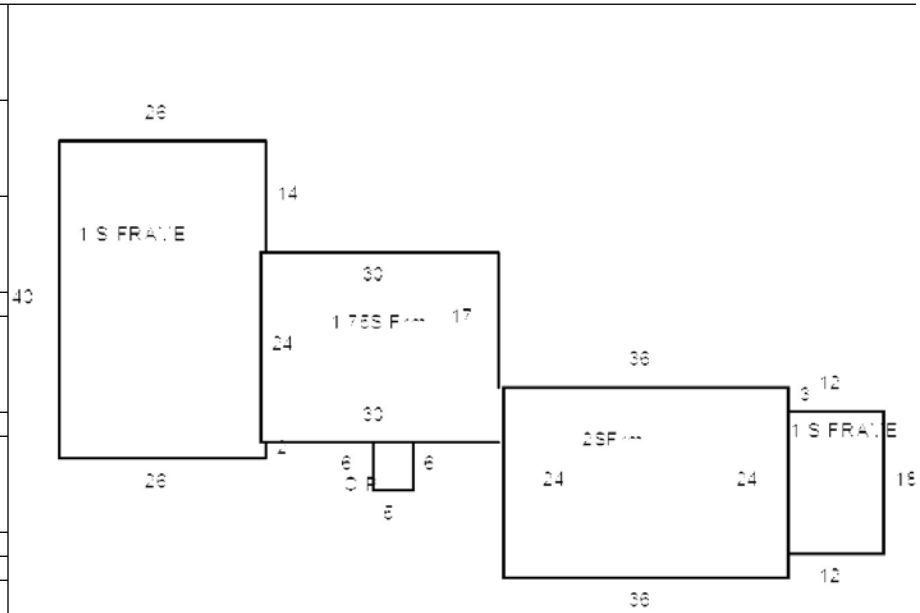

Date Inspected 10/03/2011

Additions, Outbuildings & Improvements

Type	Year	Units	Grade	Cond	Phys.	Funct.	Sound Value
22 Encl Frame Porch	1980	192	3 100	4	0 %	100 %	
23 Frame Garage	1980	936	3 100	4	0 %	100 %	
24 Frame Shed	1980	360	4 100	6	0 %	100 %	
1 One Story Frame	1980	216	4 100	6	0 %	100 %	
21 Open Frame	1980	30	3 100	6	0 %	100 %	
5 1 & 3/4 Story Fr	1980	720	3 100	5	0 %	100 %	
1 One Story Frame	1980	1040	3 100	6	0 %	100 %	
409 Concrete Pad	1980	936	3 100	4	0 %	100 %	
409 Concrete Pad	1980	1040	3 100	4	0 %	100 %	
409 Concrete Pad	980	780	3 100	4	0 %	109 %	

1.One Story Fram
2.Two Story Fram
3.Three Story Fr
4.1 & 1/2 Story
5.1 & 3/4 Story
6.2 & 1/2 Story
21.Open Frame Por
22.Encl Frame Por
23.Frame Garage
24.Frame Shed
25.Frame Bay Wind
26.1SFr Overhang
27.Unfin Basement
28.Unfinished Att
29.Finished Attic

Map Lot R05-007 Account 2378 Location 112 BUKER ROAD Card 2 Of 2 10/23/2017

DIXON JOHN P (TRUSTEE)
DIXON JOANNE L (TRUSTEE)
612 BROWNSTONE DR

SEVERNA PARK MD 21146 2328
B12476P268 B7492P70 B8626P85

Previous Owner
SABINE, DANIEL
SABINE, SARAH K
112 BUKER ROAD
LITCHFIELD ME 04350
Sale Date: 9/28/2005

Inspection Witnessed By:

X Date

No./Date	Description	Date Insp.

Notes:

Litchfield

Property Data

Neighborhood **13 Sand/Buker Ponds**

Tree Growth Year **0**

X Coordinate **0**

Y Coordinate **0**

Zone/Land Use **11 Residential**

Secondary Zone

Topography **1 Level**

1.Level 4.Below St 7.Res Protec
2.Rolling 5.Low 8.
3.Above St 6.Swampy 9.

Utilities **5 Dug Well** **6 Septic System**

1.Public 4.Dr Well 7.Cesspool
2.Water 5.Dug Well 8.Lake/Pond
3.Sewer 6.Septic 9.None

Street **1 Paved**

1.Paved 4.Proposed 7.
2.Semi Imp 5.R/O/W 8.
3.Gravel 6. 9.None

0

0

Sale Data

Sale Date **10/04/2005**

Price **610,000**

Sale Type **2 Land & Buildings**

1.Land 4.MFG UNIT 7.
2.L & B 5.Other 8.
3.Building 6. 9.

Financing **9 Unknown**

1.Convent 4.Seller 7.
2.FHA/VA 5.Private 8.
3.Assumed 6.Cash 9.Unknown

Validity **1 Arms Length Sale**

1.Valid 4.Split 7.Renovate
2.Related 5.Partial 8.Other
3.Distress 6.Exempt 9.

Verified **5 Public Record**

1.Buyer 4.Agent 7.Family
2.Seller 5.Pub Rec 8.Other
3.Lender 6.MLS 9.

Assessment Record

Year	Land	Buildings	Exempt	Total
2011	0	9,027	0	9,027
2012	0	9,027	0	9,027
2013	0	9,027	0	9,027
2014	0	9,027	0	9,027
2015	0	9,027	0	9,027
2016	0	9,027	0	9,027
2017	0	9,027	0	9,027

Land Data

Front Foot

11.1-100
12.101-200
13.201+
14.
15.

Square Foot

16.Regular Lot
17.Secondary Lot
18.Excess Land
19.Condominium
20.Miscellaneous

Fract. Acre

21.Baselot
22.(Fract)
23.(Fract)
Acres
24.
25.
26.Rear 1-5
27.Rear 6-10
28.Rear 11-20
29.Rear 21-50

Type	Effective Frontage	Effective Depth	Influence Factor	Influence Code
			%	
			%	
			%	
			%	
			%	
			%	
			%	
	Square Feet			
			%	
			%	
			%	
			%	
			%	
			%	
			%	
	Acreage/Sites			
			%	
			%	
			%	
			%	
			%	
			%	
			%	

Total Acreage 0.00

Influence Codes

1.Unimproved
2.Excess Frtg
3.Topography
4.Size/Shape
5.Access
6.Restriction
7.Corner Infl
8.View/Environ
9.Fract Share
Acres
30.Rear 51-100
31.Rear 100+
32.Tillable/Pastu
33.Tillable/Pastu
34.Softwood F&O
35.Mixed Wood F&O
36.Hardwood F&O
37.Softwood TG
38.Mixed Wood TG
39.Hardwood TG
40.Wasteland
41.
42.Mobile Home Si
43.Camp Site
44.Lot Improvemen
45.Access Right
46.Golf Course

Litchfield

Map Lot R05-007 | Account 2378 | Location 112 BUKER ROAD | Card 2 Of 2 | 10/23/2017

Building Style		
0.Uncoded	4.Cape	8.Log
1.Conv.	5.Garrison	9.Other
2.Ranch	6.Split	10.Tri-Lev
3.R Ranch	7.Contemp	11.Earth O

Dwelling Units
Other Units

Stories		
1.1	4.1.5	7.1.25
2.2	5.1.75	8.
3.3	6.2.5	9.

Exterior Walls		
0.Uncoded	4.Asbestos	8.Concrete
1.Wd Clapb	5.Stucco	9.Other
2.Vin/Al	6.Brick	10.Wd shin
3.Compos.	7.Stone	11.Tex 111

Roof Surface		
1.Asphalt	4.Composit	7.
2.Slate	5.Wood	8.
3.Metal	6.Other	9.

SF Masonry Trim
OPEN-3-CUSTOM
OPEN-4-CUSTOM
Year Built
Year Remodeled

Foundation		
1.Concrete	4.Wood	7.
2.C Block	5.Slab	8.
3.Br/Stone	6.Piers	9.

Basement		
1.1/4 Bmt	4.Full Bmt	7.
2.1/2 Bmt	5.None	8.
3.3/4 Bmt	6.	9.None

Bsmt Gar # Cars

Wet Basement		
1.Dry	4.	7.
2.Damp	5.	8.
3.Wet	6.	9.

SF Bsmt Living
Fin Bsmt Grade
OPEN-5-CUSTOMIZE

Heat Type **100%**		
0.Uncoded	4.Steam	8.Fl/Wall
1.HWBB	5.FWA	9.No Heat
2.HWCI	6.GravWA	10.Radiant
3.H Pump	7.Electric	11.Radiant

Cool Type **0%**		
1.Refrig	4.W&C Air	7.RadHW
2.Evapor	5.Monitor-	8.
3.H Pump	6.Monitor-	9.None

Kitchen Style		
1.Modern	4.Obsolete	7.
2.Typical	5.	8.
3.Old Type	6.	9.None

Bath(s) Style		
1.Modern	4.Obsolete	7.
2.Typical	5.	8.
3.Old Type	6.	9.None

Rooms
Bedrooms
Full Baths
Half Baths
Addn Fixtures
Fireplaces

TRIO Software
A Division of Harris Computer Systems

Layout		
1.Typical	4.	7.
2.Inadeq	5.	8.
3.	6.	9.

Attic		
1.1/4 Fin	4.Full Fin	7.
2.1/2 Fin	5.Fl/Stair	8.
3.3/4 Fin	6.	9.None

Insulation		
1.Full	4.Minimal	7.
2.Heavy	5.	8.
3.Capped	6.	9.None

Unfinished %

Grade & Factor		
1.E Grade	4.B Grade	7.
2.D Grade	5.A Grade	8.
3.C Grade	6.	9.Same

SQFT (Footprint)

Condition		
1.Poor	4.Avg	7.V G
2.Fair	5.Avg+	8.Exc
3.Avg-	6.Good	9.Same

Phys. % Good
Funct. % Good

Functional Code		
1.Incomp	4.Delap	7.No Power
2.O-Built	5.Bsmt	8.LongTerm
3.Damage	6.Common	9.None

Econ. % Good

Economic Code		
0.None	3.No Power	9.None
1.Location	4.Generate	8.
2.Encroach	5.	9.

Entrance Code **0**		
1.Interior	4.Vacant	7.
2.Refusal	5.Estimate	8.
3.Informed	6.	9.

Information Code **0**		
1.Owner	4.Agent	7.
2.Relative	5.Estimate	8.
3.Tenant	6.Other	9.

Date Inspected 10/03/2011

Additions, Outbuildings & Improvements

Type	Year	Units	Grade	Cond	Phys.	Funct.	Sound Value
61 Canopy/s	0	88	3 100	4	0 %	100 %	
23 Frame Garage	0	360	3 100	4	0 %	100 %	
409 Concrete Pad	0	360	3 100	4	0 %	100 %	
78 1SFR.Aux.Bldg	0	288	2 100	3	0 %	100 %	
61 Canopy/s	0	98	2 100	3	0 %	100 %	
					%	%	
					%	%	
					%	%	
					%	%	
					%	%	

1.One Story Fram
2.Two Story Fram
3.Three Story Fr
4.1 & 1/2 Story
5.1 & 3/4 Story
6.2 & 1/2 Story
21.Open Frame Por
22.Encl Frame Por
23.Frame Garage
24.Frame Shed
25.Frame Bay Wind
26.1SFr Overhang
27.Unfin Basement
28.Unfinished Att
29.Finished Attic

Map Lot R05-007A | Account 358 | Location BUKER ROAD | Card 1 Of 1 | 10/23/2017

CONGREGATION ST DOM.,

61 LISBON ROAD

SABATTUS ME 04280
B4424P345

Property Data

Neighborhood	**13 Sand/Buker Ponds**
Tree Growth Year	**0**
X Coordinate	**0**
Y Coordinate	**0**
Zone/Land Use	**11 Residential**
Secondary Zone	
Topography	**2 Rolling**

1.Level	4.Below St	7.Res Protec
2.Rolling	5.Low	8.
3.Above St	6.Swampy	9.

Utilities	**4 Drilled Well**	**6 Septic System**

1.Public	4.Dr Well	7.Cesspool
2.Water	5.Dug Well	8.Lake/Pond
3.Sewer	6.Septic	9.None

Street	**1 Paved**	

1.Paved	4.Proposed	7.
2.Semi Imp	5.R/O/W	8.
3.Gravel	6.	9.None

0

0

Sale Data

Sale Date	**5/26/1993**
Price	**100,000**
Sale Type	**2 Land & Buildings**

1.Land	4.MFG UNIT	7.
2.L & B	5.Other	8.
3.Building	6.	9.

Financing	**6 Cash Sale**	

1.Convent	4.Seller	7.
2.FHA/VA	5.Private	8.
3.Assumed	6.Cash	9.Unknown

Validity	**1 Arms Length Sale**	

1.Valid	4.Split	7.Renovate
2.Related	5.Partial	8.Other
3.Distress	6.Exempt	9.

Verified	**5 Public Record**	

1.Buyer	4.Agent	7.Family
2.Seller	5.Pub Rec	8.Other
3.Lender	6.MLS	9.

Assessment Record

Year	Land	Buildings	Exempt	Total
2005	109,000	270,243	379,243	0
2006	144,700	274,396	419,096	0
2007	161,200	271,454	432,654	0
2008	161,200	271,413	432,613	0
2009	221,250	325,890	547,140	0
2010	221,250	267,642	488,892	0
2011	221,250	267,711	488,961	0
2012	221,250	267,711	488,961	0
2013	221,250	267,571	488,821	0
2014	221,250	267,571	488,821	0
2015	221,250	267,431	488,681	0
2016	216,250	264,591	480,841	0
2017	216,250	264,451	480,701	0

Land Data

Front Foot	Type	Effective Frontage	Effective Depth	Influence Factor		Influence Code
11.1-100	11	100	0	100	%	0
12.101-200	12	100	0	100	%	0
13.201+	13	150	0	100	%	0
14.					%	
15.					%	
					%	
					%	

Square Foot	Square Feet			
16.Regular Lot			%	
17.Secondary Lot			%	
18.Excess Land			%	
19.Condominium			%	
20.Miscellaneous			%	
			%	
			%	

Fract. Acre	Acreage/Sites			
21.Baselot	21	1.00	100 %	0
22.(Fract)	26	1.00	100 %	0
23.(Fract)	44	1.00	100 %	0
Acres			%	
24.			%	
25.			%	
26.Rear 1-5			%	
27.Rear 6-10			%	
28.Rear 11-20				
29.Rear 21-50				

Total Acreage 2.00

Influence Codes

1.Unimproved
2.Excess Frtg
3.Topography
4.Size/Shape
5.Access
6.Restriction
7.Corner Infl
8.View/Environ
9.Fract Share

Acres

30.Rear 51-100
31.Rear 100+
32.Tillable/Pastu
33.Tillable/Pastu
34.Softwood F&O
35.Mixed Wood F&O
36.Hardwood F&O
37.Softwood TG
38.Mixed Wood TG
39.Hardwood TG
40.Wasteland
41.
42.Mobile Home Si
43.Camp Site
44.Lot Improvemen
45.Access Right
46.Golf Course

Inspection Witnessed By:

X Date

No./Date	Description	Date Insp.

Notes:
'16 2 acres to new lot 7B.

Litchfield

Litchfield

Map Lot R05-007A | Account 358 | Location BUKER ROAD | Card 1 Of 1 | 10/23/2017

Building Style	**1 Conventional**		
0.Uncoded	4.Cape	8.Log	
1.Conv.	5.Garrison	9.Other	
2.Ranch	6.Split	10.Tri-Lev	
3.R Ranch	7.Contemp	11.Earth O	
Dwelling Units	**1**		
Other Units	**0**		
Stories	**2 Two Story**		
1.1	4.1.5	7.1.25	
2.2	5.1.75	8.	
3.3	6.2.5	9.	
Exterior Walls	**6 Brick**		
0.Uncoded	4.Asbestos	8.Concrete	
1.Wd Clapb	5.Stucco	9.Other	
2.Vin/Al	6.Brick	10.Wd shin	
3.Compos.	7.Stone	11.Tex 111	
Roof Surface	**1 Asphalt Shingles**		
1.Asphalt	4.Composit	7.	
2.Slate	5.Wood	8.	
3.Metal	6.Other	9.	
SF Masonry Trim	**0**		
OPEN-3-CUSTOM	**0**		
OPEN-4-CUSTOM	**0**		
Year Built	**1993**		
Year Remodeled	**0**		
Foundation	**1 Concrete**		
1.Concrete	4.Wood	7.	
2.C Block	5.Slab	8.	
3.Br/Stone	6.Piers	9.	
Basement	**4 Full Basement**		
1.1/4 Bmt	4.Full Bmt	7.	
2.1/2 Bmt	5.None	8.	
3.3/4 Bmt	6.	9.None	
Bsmt Gar # Cars	**1**		
Wet Basement	**1 Dry Basement**		
1.Dry	4.	7.	
2.Damp	5.	8.	
3.Wet	6.	9.	

SF Bsmt Living	**0**		
Fin Bsmt Grade	**0 0**		
OPEN-5-CUSTOMIZE	**0**		
Heat Type	**100%**	**7 Electric**	
0.Uncoded	4.Steam	8.Fl/Wall	
1.HWBB	5.FWA	9.No Heat	
2.HWCI	6.GravWA	10.Radiant	
3.H Pump	7.Electric	11.Radiant	
Cool Type	**0%**	**4 Warm & Cool Air**	
1.Refrig	4.W&C Air	7.RadHW	
2.Evapor	5.Monitor-	8.	
3.H Pump	6.Monitor-	9.None	
Kitchen Style	**2 Typical**		
1.Modern	4.Obsolete	7.	
2.Typical	5.	8.	
3.Old Type	6.	9.None	
Bath(s) Style	**2 Typical Bath(s)**		
1.Modern	4.Obsolete	7.	
2.Typical	5.	8.	
3.Old Type	6.	9.None	
# Rooms	**0**		
# Bedrooms	**0**		
# Full Baths	**3**		
# Half Baths	**0**		
# Addn Fixtures	**9**		
# Fireplaces	**0**		

TRIO Software
A Division of Harris Computer Systems

Layout	**1 Typical**		
1.Typical	4.	7.	
2.Inadeq	5.	8.	
3.	6.	9.	
Attic	**9 None**		
1.1/4 Fin	4.Full Fin	7.	
2.1/2 Fin	5.Fl/Stair	8.	
3.3/4 Fin	6.	9.None	
Insulation	**1 Full**		
1.Full	4.Minimal	7.	
2.Heavy	5.	8.	
3.Capped	6.	9.None	
Unfinished %	**0%**		
Grade & Factor	**4 Good 100%**		
1.E Grade	4.B Grade	7.	
2.D Grade	4.A Grade	8.	
3.C Grade	6.	9.Same	
SQFT (Footprint)	**1400**		
Condition	**6 Good**		
1.Poor	4.Avg	7.V G	
2.Fair	5.Avg+	8.Exc	
3.Avg-	6.Good	9.Same	
Phys. % Good	**0%**		
Funct. % Good	**100%**		
Functional Code	**9 None**		
1.Incomp	4.Delap	7.No Power	
2.O-Built	5.Bsmt	8.LongTerm	
3.Damage	6.Common	9.None	
Econ. % Good	**100%**		
Economic Code	**None**		
0.None	3.No Power	9.None	
1.Location	4.Generate	8.	
2.Encroach	5.	9.	
Entrance Code	**1 Interior Inspect**		
1.Interior	4.Vacant	7.	
2.Refusal	5.Estimate	8.	
3.Informed	6.	9.	
Information Code	**4 Agent**		
1.Owner	4.Agent	7.	
2.Relative	5.Estimate	8.	
3.Tenant	6.Other	9.	

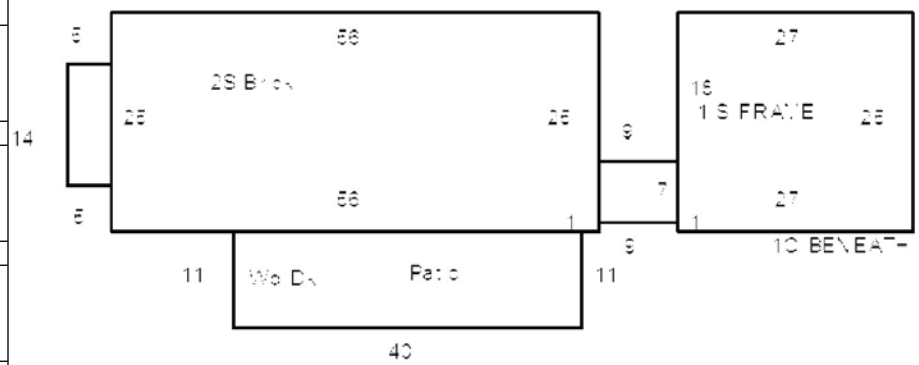

Date Inspected 8/26/2011

Additions, Outbuildings & Improvements

Type	Year	Units	Grade	Cond	Phys.	Funct.	Sound Value
1 One Story Frame	1993	675	4 100	6	0 %	100 %	
23 Frame Garage	1993	624	4 100	6	0 %	100 %	
68 Wood Deck/s	1993	200	4 100	6	0 %	100 %	
409 Concrete Pad	1993	624	3 100	4	0 %	100 %	
1 One Story Frame	0	63	3 100	4	0 %	100 %	
61 Canopy/s	0	75	3 100	4	0 %	100 %	
60 Concrete Patio	0	440	3 100	4	0 %	100 %	
68 Wood Deck/s	0	66	3 100	4	0 %	100 %	
68 Wood Deck/s	0	174	3 100	4	0 %	100 %	
					%	%	

1.One Story Fram
2.Two Story Fram
3.Three Story Fr
4.1 & 1/2 Story
5.1 & 3/4 Story
6.2 & 1/2 Story
21.Open Frame Por
22.Encl Frame Por
23.Frame Garage
24.Frame Shed
25.Frame Bay Wind
26.1SFr Overhang
27.Unfin Basement
28.Unfinished Att
29.Finished Attic

Map Lot R05-007B | Account 2886 | Location BUKER ROAD | Card 1 Of 1 | 10/23/2017

NEAL, JR. RUSSELL E.
NEAL, FAYE A.
50 BALSAM LANE
PO BOX 973
SABATTUS ME 04280
B12215P52

Property Data

Neighborhood **1 28000**

Tree Growth Year **0**

X Coordinate **0**

Y Coordinate **0**

Zone/Land Use **11 Residential**

Secondary Zone

Topography **2 Rolling**

1.Level	4.Below St	7.Res Protec
2.Rolling	5.Low	8.
3.Above St	6.Swampy	9.

Utilities

1.Public	4.Dr Well	7.Cesspool
2.Water	5.Dug Well	8.Lake/Pond
3.Sewer	6.Septic	9.None

Street **1 Paved**

1.Paved	4.Proposed	7.
2.Semi Imp	5.R/O/W	8.
3.Gravel	6.	9.None

0

0

Sale Data

Sale Date **12/16/2015**

Price **20,000**

Sale Type **1 Land Only**

1.Land	4.MFG UNIT	7.
2.L & B	5.Other	8.
3.Building	6.	9.

Financing **9 Unknown**

1.Convent	4.Seller	7.
2.FHA/VA	5.Private	8.
3.Assumed	6.Cash	9.Unknown

Validity **1 Arms Length Sale**

1.Valid	4.Split	7.Renovate
2.Related	5.Partial	8.Other
3.Distress	6.Exempt	9.

Verified **5 Public Record**

1.Buyer	4.Agent	7.Family
2.Seller	5.Pub Rec	8.Other
3.Lender	6.MLS	9.

Assessment Record

Year	Land	Buildings	Exempt	Total
2016	30,500	0	0	30,500
2017	30,500	0	0	30,500

Land Data

Front Foot	Type	Effective Frontage	Effective Depth	Influence Factor	Influence Code
11.1-100				%	
12.101-200				%	
13.201+				%	
14.				%	
15.				%	
				%	
				%	

Square Foot	Square Feet		
16.Regular Lot		%	
17.Secondary Lot		%	
18.Excess Land		%	
19.Condominium		%	
20.Miscellaneous		%	
		%	
		%	

Fract. Acre	Acreage/Sites			
21.Baselot	21	1.00	100 %	0
22.(Fract)	26	1.00	100 %	0
23.(Fract)			%	
Acres			%	
24.			%	
25.			%	
26.Rear 1-5			%	
27.Rear 6-10			%	
28.Rear 11-20				
29.Rear 21-50				

Total Acreage 2.00

Influence Codes

1.Unimproved
2.Excess Frtg
3.Topography
4.Size/Shape
5.Access
6.Restriction
7.Corner Infl
8.View/Environ
9.Fract Share
Acres
30.Rear 51-100
31.Rear 100+
32.Tillable/Pastu
33.Tillable/Pastu
34.Softwood F&O
35.Mixed Wood F&O
36.Hardwood F&O
37.Softwood TG
38.Mixed Wood TG
39.Hardwood TG
40.Wasteland
41.
42.Mobile Home Si
43.Camp Site
44.Lot Improvemen
45.Access Right
46.Golf Course

Inspection Witnessed By:

X Date

No./Date	Description	Date Insp.

Notes:

'17 Amend to 7B.
'16 new lot 2 acres from lot 7A.

Litchfield

Litchfield

Map Lot R05-007B | Account 2886 | Location BUKER ROAD | Card 1 Of 1 | 10/23/2017

Building Style		
0.Uncoded	4.Cape	8.Log
1.Conv.	5.Garrison	9.Other
2.Ranch	6.Split	10.Tri-Lev
3.R Ranch	7.Contemp	11.Earth O

Dwelling Units
Other Units

Stories		
1.1	4.1.5	7.1.25
2.2	5.1.75	8.
3.3	6.2.5	9.

Exterior Walls		
0.Uncoded	4.Asbestos	8.Concrete
1.Wd Clapb	5.Stucco	9.Other
2.Vin/Al	6.Brick	10.Wd shin
3.Compos.	7.Stone	11.Tex 111

Roof Surface		
1.Asphalt	4.Composit	7.
2.Slate	5.Wood	8.
3.Metal	6.Other	9.

SF Masonry Trim
OPEN-3-CUSTOM
OPEN-4-CUSTOM
Year Built
Year Remodeled

Foundation		
1.Concrete	4.Wood	7.
2.C Block	5.Slab	8.
3.Br/Stone	6.Piers	9.

Basement		
1.1/4 Bmt	4.Full Bmt	7.
2.1/2 Bmt	5.None	8.
3.3/4 Bmt	6.	9.None

Bsmt Gar # Cars

Wet Basement		
1.Dry	4.	7.
2.Damp	5.	8.
3.Wet	6.	9.

SF Bsmt Living
Fin Bsmt Grade
OPEN-5-CUSTOMIZE

Heat Type **100%**		
0.Uncoded	4.Steam	8.Fl/Wall
1.HWBB	5.FWA	9.No Heat
2.HWCI	6.GravWA	10.Radiant
3.H Pump	7.Electric	11.Radiant

Cool Type **0%**		
1.Refrig	4.W&C Air	7.RadHW
2.Evapor	5.Monitor-	8.
3.H Pump	6.Monitor-	9.None

Kitchen Style		
1.Modern	4.Obsolete	7.
2.Typical	5.	8.
3.Old Type	6.	9.None

Bath(s) Style		
1.Modern	4.Obsolete	7.
2.Typical	5.	8.
3.Old Type	6.	9.None

Rooms
Bedrooms
Full Baths
Half Baths
Addn Fixtures
Fireplaces

Layout		
1.Typical	4.	7.
2.Inadeq	5.	8.
3.	6.	9.

Attic		
1.1/4 Fin	4.Full Fin	7.
2.1/2 Fin	5.Fl/Stair	8.
3.3/4 Fin	6.	9.None

Insulation		
1.Full	4.Minimal	7.
2.Heavy	5.	8.
3.Capped	6.	9.None

Unfinished %

Grade & Factor		
1.E Grade	4.B Grade	7.
2.D Grade	5.A Grade	8.
3.C Grade	6.	9.Same

SQFT (Footprint)

Condition		
1.Poor	4.Avg	7.V G
2.Fair	5.Avg+	8.Exc
3.Avg-	6.Good	9.Same

Phys. % Good
Funct. % Good

Functional Code		
1.Incomp	4.Delap	7.No Power
2.O-Built	5.Bsmt	8.LongTerm
3.Damage	6.Common	9.None

Econ. % Good

Economic Code		
0.None	3.No Power	9.None
1.Location	4.Generate	8.
2.Encroach	5.	9.

Entrance Code **0**		
1.Interior	4.Vacant	7.
2.Refusal	5.Estimate	8.
3.Informed	6.	9.

Information Code **0**		
1.Owner	4.Agent	7.
2.Relative	5.Estimate	8.
3.Tenant	6.Other	9.

Date Inspected

Additions, Outbuildings & Improvements

Type	Year	Units	Grade	Cond	Phys.	Funct.	Sound Value
					%	%	
					%	%	
					%	%	
					%	%	
					%	%	
					%	%	
					%	%	
					%	%	
					%	%	
					%	%	

1.One Story Fram
2.Two Story Fram
3.Three Story Fr
4.1 & 1/2 Story
5.1 & 3/4 Story
6.2 & 1/2 Story
21.Open Frame Por
22.Encl Frame Por
23.Frame Garage
24.Frame Shed
25.Frame Bay Wind
26.1SFr Overhang
27.Unfin Basement
28.Unfinished Att
29.Finished Attic

Map Lot R05-008 Account 505 Location 31 DOYLE STREET Card 1 Of 2 10/23/2017

DOYLE, BRUCE G

31 DOYLE STREET

LITCHFIELD ME 04350
B2816P60

Property Data

Neighborhood **1 28000**

Tree Growth Year **0**

X Coordinate **0**

Y Coordinate **0**

Zone/Land Use **11 Residential**

Secondary Zone

Topography **2 Rolling**

1.Level	4.Below St	7.Res Protec
2.Rolling	5.Low	8.
3.Above St	6.Swampy	9.

Utilities **4 Drilled Well** **6 Septic System**

1.Public	4.Dr Well	7.Cesspool
2.Water	5.Dug Well	8.Lake/Pond
3.Sewer	6.Septic	9.None

Street **3 Gravel**

1.Paved	4.Proposed	7.
2.Semi Imp	5.R/O/W	8.
3.Gravel	6.	9.None

0

0

Sale Data

Sale Date

Price

Sale Type

1.Land	4.MFG UNIT	7.
2.L & B	5.Other	8.
3.Building	6.	9.

Financing

1.Convent	4.Seller	7.
2.FHA/VA	5.Private	8.
3.Assumed	6.Cash	9.Unknown

Validity

1.Valid	4.Split	7.Renovate
2.Related	5.Partial	8.Other
3.Distress	6.Exempt	9.

Verified

1.Buyer	4.Agent	7.Family
2.Seller	5.Pub Rec	8.Other
3.Lender	6.MLS	9.

Assessment Record

Year	Land	Buildings	Exempt	Total
2004	24,000	108,340	9,750	122,590
2005	57,500	93,036	13,000	137,536
2006	57,500	237,094	13,000	281,594
2007	57,500	237,011	13,000	281,511
2008	57,500	237,011	12,350	282,161
2009	54,500	252,528	9,500	297,528
2010	54,500	225,699	10,000	270,199
2011	54,500	212,384	10,000	256,884
2012	54,500	186,323	10,000	230,823
2013	54,500	197,319	10,000	241,819
2014	54,500	195,703	10,000	240,203
2015	54,500	194,945	10,000	239,445
2016	54,500	193,329	15,000	232,829
2017	54,500	192,571	20,000	227,071

Land Data

Front Foot	Type	Effective Frontage	Effective Depth	Influence Factor	Influence Code
11.1-100				%	
12.101-200				%	
13.201+				%	
14.				%	
15.				%	
				%	
				%	

Square Foot		Square Feet		
16.Regular Lot			%	
17.Secondary Lot			%	
18.Excess Land			%	
19.Condominium			%	
20.Miscellaneous			%	
			%	
			%	

Fract. Acre		Acreage/Sites			
21.Baselot	21	1.00	100	%	0
22.(Fract)	26	5.00	100	%	0
23.(Fract)	27	2.00	100	%	0
Acres	44	1.00	100	%	0
24.				%	
25.				%	
26.Rear 1-5				%	
27.Rear 6-10					
28.Rear 11-20					
29.Rear 21-50					

Total Acreage 8.00

Influence Codes

1.Unimproved
2.Excess Frtg
3.Topography
4.Size/Shape
5.Access
6.Restriction
7.Corner Infl
8.View/Environ
9.Fract Share

Acres

30.Rear 51-100
31.Rear 100+
32.Tillable/Pastu
33.Tillable/Pastu
34.Softwood F&O
35.Mixed Wood F&O
36.Hardwood F&O
37.Softwood TG
38.Mixed Wood TG
39.Hardwood TG
40.Wasteland
41.
42.Mobile Home Si
43.Camp Site
44.Lot Improvemen
45.Access Right
46.Golf Course

Inspection Witnessed By:

X Date

No./Date	Description	Date Insp.

Notes:
'16 w/ mr. add 2s pole barn @"E".

Litchfield

Litchfield

Map Lot R05-008 | Account 505 | Location 31 DOYLE STREET | Card 1 Of 2 | 10/23/2017

Building Style	**7 Contemporary**	
0.Uncoded	4.Cape	8.Log
1.Conv.	5.Garrison	9.Other
2.Ranch	6.Split	10.Tri-Lev
3.R Ranch	7.Contemp	11.Earth O
Dwelling Units	**1**	
Other Units	**0**	
Stories	**2 Two Story**	
1.1	4.1.5	7.1.25
2.2	5.1.75	8.
3.3	6.2.5	9.
Exterior Walls	**10 Wood Shingle**	
0.Uncoded	4.Asbestos	8.Concrete
1.Wd Clapb	5.Stucco	9.Other
2.Vin/Al	6.Brick	10.Wd shin
3.Compos.	7.Stone	11.Tex 111
Roof Surface	**1 Asphalt Shingles**	
1.Asphalt	4.Composit	7.
2.Slate	5.Wood	8.
3.Metal	6.Other	9.
SF Masonry Trim	**0**	
OPEN-3-CUSTOM	**0**	
OPEN-4-CUSTOM	**0**	
Year Built	**1978**	
Year Remodeled	**0**	
Foundation	**1 Concrete**	
1.Concrete	4.Wood	7.
2.C Block	5.Slab	8.
3.Br/Stone	6.Piers	9.
Basement	**4 Full Basement**	
1.1/4 Bmt	4.Full Bmt	7.
2.1/2 Bmt	5.None	8.
3.3/4 Bmt	6.	9.None
Bsmt Gar # Cars	**2**	
Wet Basement	**1 Dry Basement**	
1.Dry	4.	7.
2.Damp	5.	8.
3.Wet	6.	9.

SF Bsmt Living	**0**	
Fin Bsmt Grade	**0 0**	
OPEN-5-CUSTOMIZE	**0**	
Heat Type	**100%**	**1 Hot Water BB**
0.Uncoded	4.Steam	8.Fl/Wall
1.HWBB	5.FWA	9.No Heat
2.HWCI	6.GravWA	10.Radiant
3.H Pump	7.Electric	11.Radiant
Cool Type	**0%**	**9 None**
1.Refrig	4.W&C Air	7.RadHW
2.Evapor	5.Monitor-	8.
3.H Pump	6.Monitor-	9.None
Kitchen Style	**2 Typical**	
1.Modern	4.Obsolete	7.
2.Typical	5.	8.
3.Old Type	6.	9.None
Bath(s) Style	**2 Typical Bath(s)**	
1.Modern	4.Obsolete	7.
2.Typical	5.	8.
3.Old Type	6.	9.None
# Rooms	**0**	
# Bedrooms	**0**	
# Full Baths	**1**	
# Half Baths	**0**	
# Addn Fixtures	**1**	
# Fireplaces	**0**	

TRIO Software
A Division of Harris Computer Systems

Layout	**1 Typical**	
1.Typical	4.	7.
2.Inadeq	5.	8.
3.	6.	9.
Attic	**9 None**	
1.1/4 Fin	4.Full Fin	7.
2.1/2 Fin	5.Fl/Stair	8.
3.3/4 Fin	6.	9.None
Insulation	**1 Full**	
1.Full	4.Minimal	7.
2.Heavy	5.	8.
3.Capped	6.	9.None
Unfinished %	**0%**	
Grade & Factor	**3 Average 100%**	
1.E Grade	4.B Grade	7.
2.D Grade	5.A Grade	8.
3.C Grade	6.	9.Same
SQFT (Footprint)	**624**	
Condition	**4 Average**	
1.Poor	4.Avg	7.V G
2.Fair	5.Avg+	8.Exc
3.Avg-	6.Good	9.Same
Phys. % Good	**0%**	
Funct. % Good	**100%**	
Functional Code	**9 None**	
1.Incomp	4.Delap	7.No Power
2.O-Built	5.Bsmt	8.LongTerm
3.Damage	6.Common	9.None
Econ. % Good	**100%**	
Economic Code	**None**	
0.None	3.No Power	9.None
1.Location	4.Generate	8.
2.Encroach	5.	9.
Entrance Code	**1 Interior Inspect**	
1.Interior	4.Vacant	7.
2.Refusal	5.Estimate	8.
3.Informed	6.	9.
Information Code	**1 Owner**	
1.Owner	4.Agent	7.
2.Relative	5.Estimate	8.
3.Tenant	6.Other	9.

Date Inspected 10/03/2011

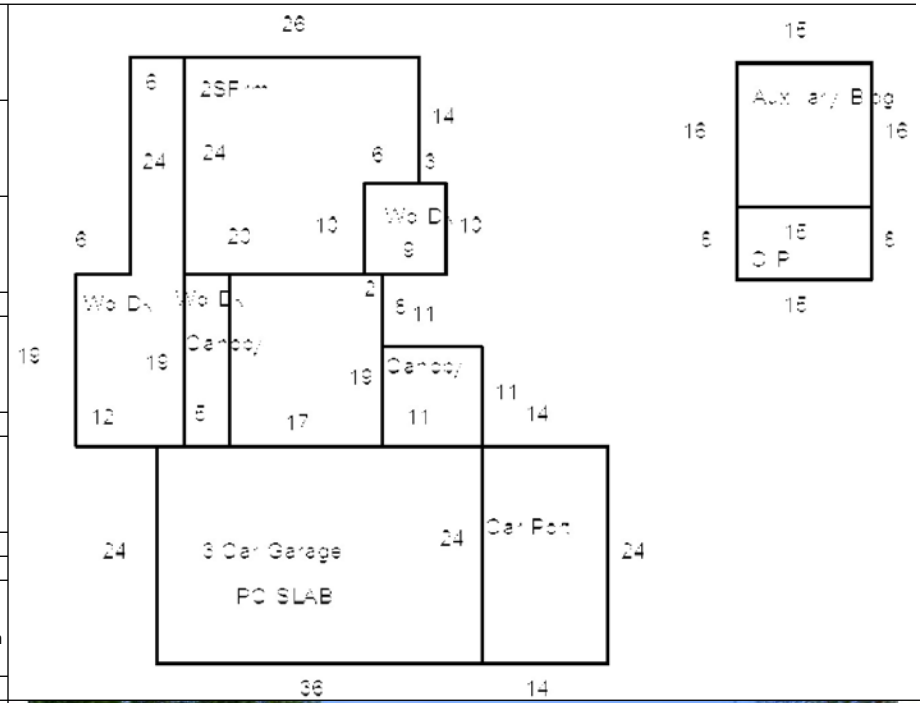

Additions, Outbuildings & Improvements

Type	Year	Units	Grade	Cond	Phys.	Funct.	Sound Value
68 Wood Deck/s	0	353	3 100	4	0 %	100 %	
68 Wood Deck/s	0	95	3 100	4	0 %	100 %	
68 Wood Deck/s	0	90	3 100	4	0 %	100 %	
2 Two Story Frame	2004	323	3 100	4	0 %	100 %	
61 Canopy/s	1991	121	3 100	4	0 %	100 %	
1 One Story Frame	2003	768	3 100	4	0 %	100 %	
1 One Story Frame	0	400	3 100	4	0 %	100 %	
23 Frame Garage	1993	864	3 100	4	0 %	100 %	
409 Concrete Pad	1993	864	3 100	4	0 %	100 %	
21 Open Frame	0	120	3 100	4	0 %	100 %	

1.One Story Fram
2.Two Story Fram
3.Three Story Fr
4.1 & 1/2 Story
5.1 & 3/4 Story
6.2 & 1/2 Story
21.Open Frame Por
22.Encl Frame Por
23.Frame Garage
24.Frame Shed
25.Frame Bay Wind
26.1SFr Overhang
27.Unfin Basement
28.Unfinished Att
29.Finished Attic

Map Lot R05-008 Account 505 Location 31 EASY STREET Card 2 Of 2 10/23/2017

DOYLE, BRUCE G

31 DOYLE STREET

LITCHFIELD ME 04350
B2816P60

Property Data

Neighborhood **1 28000**

Tree Growth Year **0**

X Coordinate **0**

Y Coordinate **0**

Zone/Land Use **11 Residential**

Secondary Zone

Topography **2 Rolling**

1.Level	4.Below St	7.Res Protec
2.Rolling	5.Low	8.
3.Above St	6.Swampy	9.

Utilities **4 Drilled Well** **6 Septic System**

1.Public	4.Dr Well	7.Cesspool
2.Water	5.Dug Well	8.Lake/Pond
3.Sewer	6.Septic	9.None

Street **3 Gravel**

1.Paved	4.Proposed	7.
2.Semi Imp	5.R/O/W	8.
3.Gravel	6.	9.None

0

0

Assessment Record

Year	Land	Buildings	Exempt	Total
2011	0	40,856	0	40,856
2012	0	35,807	0	35,807
2013	0	35,807	0	35,807
2014	0	35,348	0	35,348
2015	0	35,348	0	35,348
2016	0	41,044	0	41,044
2017	0	40,979	0	40,979

Land Data

Front Foot	Type	Effective Frontage	Effective Depth	Influence Factor	Influence Code
11.1-100				%	
12.101-200				%	
13.201+				%	
14.				%	
15.				%	
				%	
				%	
Square Foot		**Square Feet**			
16.Regular Lot				%	
17.Secondary Lot				%	
18.Excess Land				%	
19.Condominium				%	
20.Miscellaneous				%	
				%	
				%	
Fract. Acre		**Acreage/Sites**			
21.Baselot				%	
22.(Fract)				%	
23.(Fract)				%	
Acres				%	
24.				%	
25.				%	
26.Rear 1-5				%	
27.Rear 6-10				%	
28.Rear 11-20				%	
29.Rear 21-50				%	

Total Acreage 0.00

Influence Codes

1.Unimproved
2.Excess Frtg
3.Topography
4.Size/Shape
5.Access
6.Restriction
7.Corner Infl
8.View/Environ
9.Fract Share
Acres
30.Rear 51-100
31.Rear 100+
32.Tillable/Pastu
33.Tillable/Pastu
34.Softwood F&O
35.Mixed Wood F&O
36.Hardwood F&O
37.Softwood TG
38.Mixed Wood TG
39.Hardwood TG
40.Wasteland
41.
42.Mobile Home Si
43.Camp Site
44.Lot Improvemen
45.Access Right
46.Golf Course

Inspection Witnessed By:

X Date

No./Date	Description	Date Insp.

Notes:

Sale Data

Sale Date

Price

Sale Type

1.Land	4.MFG UNIT	7.
2.L & B	5.Other	8.
3.Building	6.	9.

Financing

1.Convent	4.Seller	7.
2.FHA/VA	5.Private	8.
3.Assumed	6.Cash	9.Unknown

Validity

1.Valid	4.Split	7.Renovate
2.Related	5.Partial	8.Other
3.Distress	6.Exempt	9.

Verified

1.Buyer	4.Agent	7.Family
2.Seller	5.Pub Rec	8.Other
3.Lender	6.MLS	9.

Litchfield

Litchfield

Map Lot R05-008 | Account 505 | Location 31 EASY STREET | Card 2 Of 2 | 10/23/2017

Building Style	**1 Conventional**	
0.Uncoded	4.Cape	8.Log
1.Conv.	5.Garrison	9.Other
2.Ranch	6.Split	10.Tri-Lev
3.R Ranch	7.Contemp	11.Earth O
Dwelling Units	**1**	
Other Units	**0**	
Stories	**2 Two Story**	
1.1	4.1.5	7.1.25
2.2	5.1.75	8.
3.3	6.2.5	9.
Exterior Walls	**10 Wood Shingle**	
0.Uncoded	4.Asbestos	8.Concrete
1.Wd Clapb	5.Stucco	9.Other
2.Vin/Al	6.Brick	10.Wd shin
3.Compos.	7.Stone	11.Tex 111
Roof Surface	**1 Asphalt Shingles**	
1.Asphalt	4.Composit	7.
2.Slate	5.Wood	8.
3.Metal	6.Other	9.
SF Masonry Trim	**0**	
OPEN-3-CUSTOM	**0**	
OPEN-4-CUSTOM	**0**	
Year Built	**1978**	
Year Remodeled	**0**	
Foundation	**6 Piers**	
1.Concrete	4.Wood	7.
2.C Block	5.Slab	8.
3.Br/Stone	6.Piers	9.
Basement	**9 No Basement**	
1.1/4 Bmt	4.Full Bmt	7.
2.1/2 Bmt	5.None	8.
3.3/4 Bmt	6.	9.None
Bsmt Gar # Cars	**0**	
Wet Basement	**0**	
1.Dry	4.	7.
2.Damp	5.	8.
3.Wet	6.	9.

SF Bsmt Living	**0**	
Fin Bsmt Grade	**0 0**	
OPEN-5-CUSTOMIZE	**0**	
Heat Type	**100%**	**12 Monitor-Fuel Oil**
0.Uncoded	4.Steam	8.Fl/Wall
1.HWBB	5.FWA	9.No Heat
2.HWCI	6.GravWA	10.Radiant
3.H Pump	7.Electric	11.Radiant
Cool Type	**0%**	**9 None**
1.Refrig	4.W&C Air	7.RadHW
2.Evapor	5.Monitor-	8.
3.H Pump	6.Monitor-	9.None
Kitchen Style	**9 None**	
1.Modern	4.Obsolete	7.
2.Typical	5.	8.
3.Old Type	6.	9.None
Bath(s) Style	**9 None**	
1.Modern	4.Obsolete	7.
2.Typical	5.	8.
3.Old Type	6.	9.None
# Rooms	**2**	
# Bedrooms	**0**	
# Full Baths	**0**	
# Half Baths	**0**	
# Addn Fixtures	**0**	
# Fireplaces	**0**	

TRIO Software
A Division of Harris Computer Systems

Layout	**1 Typical**	
1.Typical	4.	7.
2.Inadeq	5.	8.
3.	6.	9.
Attic	**9 None**	
1.1/4 Fin	4.Full Fin	7.
2.1/2 Fin	5.Fl/Stair	8.
3.3/4 Fin	6.	9.None
Insulation	**1 Full**	
1.Full	4.Minimal	7.
2.Heavy	5.	8.
3.Capped	6.	9.None
Unfinished %	**0%**	
Grade & Factor	**3 Average 100%**	
1.E Grade	4.B Grade	7.
2.D Grade	5.A Grade	8.
3.C Grade	6.	9.Same
SQFT (Footprint)	**240**	
Condition	**4 Average**	
1.Poor	4.Avg	7.V G
2.Fair	5.Avg+	8.Exc
3.Avg-	6.Good	9.Same
Phys. % Good	**0%**	
Funct. % Good	**100%**	
Functional Code	**9 None**	
1.Incomp	4.Delap	7.No Power
2.O-Built	5.Bsmt	8.LongTerm
3.Damage	6.Common	9.None
Econ. % Good	**100%**	
Economic Code	**None**	
0.None	3.No Power	9.None
1.Location	4.Generate	8.
2.Encroach	5.	9.
Entrance Code	**0**	
1.Interior	4.Vacant	7.
2.Refusal	5.Estimate	8.
3.Informed	6.	9.
Information Code	**0**	
1.Owner	4.Agent	7.
2.Relative	5.Estimate	8.
3.Tenant	6.Other	9.



Date Inspected 10/03/2011

Additions, Outbuildings & Improvements

Type	Year	Units	Grade	Cond	Phys.	Funct.	Sound Value
121 Two Story Barn	2015	768	1 100	4	0 %	100 %	
					%	%	
					%	%	
					%	%	
					%	%	
					%	%	
					%	%	
					%	%	
					%	%	
					%	%	

1.One Story Fram
2.Two Story Fram
3.Three Story Fr
4.1 & 1/2 Story
5.1 & 3/4 Story
6.2 & 1/2 Story
21.Open Frame Por
22.Encl Frame Por
23.Frame Garage
24.Frame Shed
25.Frame Bay Wind
26.1SFr Overhang
27.Unfin Basement
28.Unfinished Att
29.Finished Attic

Map Lot R05-009-1 Account 2234 Location 16 OAK HILL ROAD Card 1 Of 1 10/23/2017

NEAGLE, TIMOTHY D.

16 OAK HILL ROAD

LITCHFIELD ME 04350
B12317P28 B6926P252 B8656P239 B8916P18

Previous Owner
DYKE DARREN J
ANCTIL PAULA J
16 OAK HILL ROAD
LITCHFIELD ME 04350
Sale Date: 5/22/2006

Previous Owner
LABONTE, YVETTE
16 OAK HILL ROAD

LITCHFIELD ME 04350
Sale Date: 10/19/2005

Inspection Witnessed By:

X Date

No./Date	Description	Date Insp.

Notes:

Litchfield

Property Data

Neighborhood **1 28000**

Tree Growth Year **0**

X Coordinate **0**

Y Coordinate **0**

Zone/Land Use **11 Residential**

Secondary Zone

Topography **1 Level**

1.Level	4.Below St	7.Res Protec
2.Rolling	5.Low	8.
3.Above St	6.Swampy	9.

Utilities **4 Drilled Well** **6 Septic System**

1.Public	4.Dr Well	7.Cesspool
2.Water	5.Dug Well	8.Lake/Pond
3.Sewer	6.Septic	9.None

Street **1 Paved**

1.Paved	4.Proposed	7.
2.Semi Imp	5.R/O/W	8.
3.Gravel	6.	9.None

0

0

Sale Data

Sale Date **5/22/2006**

Price **205,000**

Sale Type **2 Land & Buildings**

1.Land	4.MFG UNIT	7.
2.L & B	5.Other	8.
3.Building	6.	9.

Financing **9 Unknown**

1.Convent	4.Seller	7.
2.FHA/VA	5.Private	8.
3.Assumed	6.Cash	9.Unknown

Validity **1 Arms Length Sale**

1.Valid	4.Split	7.Renovate
2.Related	5.Partial	8.Other
3.Distress	6.Exempt	9.

Verified **5 Public Record**

1.Buyer	4.Agent	7.Family
2.Seller	5.Pub Rec	8.Other
3.Lender	6.MLS	9.

Assessment Record

Year	Land	Buildings	Exempt	Total
2004	18,530	94,060	0	112,590
2005	42,987	168,143	0	211,130
2006	43,045	168,026	0	211,071
2007	43,045	167,938	0	210,983
2008	43,045	166,357	0	209,402
2009	42,625	196,308	0	238,933
2010	42,625	154,942	0	197,567
2011	42,625	118,207	0	160,832
2012	42,625	118,207	0	160,832
2013	42,625	118,207	0	160,832
2014	42,625	116,984	0	159,609
2015	42,625	116,921	0	159,546
2016	42,625	115,674	0	158,299
2017	42,625	115,674	0	158,299

Land Data

Front Foot	Type	Effective Frontage	Effective Depth	Influence Factor	Influence Code
11.1-100				%	
12.101-200				%	
13.201+				%	
14.				%	
15.				%	
				%	
				%	

Square Foot		Square Feet		
16.Regular Lot			%	
17.Secondary Lot			%	
18.Excess Land			%	
19.Condominium			%	
20.Miscellaneous			%	
			%	
			%	

Fract. Acre	Acreage/Sites				
21.Baselot	21	1.00	100	%	0
22.(Fract)	26	1.05	100	%	0
23.(Fract)	44	1.00	100	%	0
Acres				%	
24.				%	
25.				%	
26.Rear 1-5				%	
27.Rear 6-10				%	
28.Rear 11-20				%	
29.Rear 21-50				%	

Total Acreage 2.05

Influence Codes

1.Unimproved
2.Excess Frtg
3.Topography
4.Size/Shape
5.Access
6.Restriction
7.Corner Infl
8.View/Environ
9.Fract Share

Acres

30.Rear 51-100
31.Rear 100+
32.Tillable/Pastu
33.Tillable/Pastu
34.Softwood F&O
35.Mixed Wood F&O
36.Hardwood F&O
37.Softwood TG
38.Mixed Wood TG
39.Hardwood TG
40.Wasteland
41.
42.Mobile Home Si
43.Camp Site
44.Lot Improvemen
45.Access Right
46.Golf Course

Litchfield

Map Lot R05-009-1 | Account 2234 | Location 16 OAK HILL ROAD | Card 1 Of 1 | 10/23/2017

Building Style	**1 Conventional**		
0.Uncoded	4.Cape	8.Log	
1.Conv.	5.Garrison	9.Other	
2.Ranch	6.Split	10.Tri-Lev	
3.R Ranch	7.Contemp	11.Earth O	
Dwelling Units	**1**		
Other Units	**0**		
Stories	**2 Two Story**		
1.1	4.1.5	7.1.25	
2.2	5.1.75	8.	
3.3	6.2.5	9.	
Exterior Walls	**2 Vinyl/Aluminum**		
0.Uncoded	4.Asbestos	8.Concrete	
1.Wd Clapb	5.Stucco	9.Other	
2.Vin/Al	6.Brick	10.Wd shin	
3.Compos.	7.Stone	11.Tex 111	
Roof Surface	**1 Asphalt Shingles**		
1.Asphalt	4.Composit	7.	
2.Slate	5.Wood	8.	
3.Metal	6.Other	9.	
SF Masonry Trim	**0**		
OPEN-3-CUSTOM	**0**		
OPEN-4-CUSTOM	**0**		
Year Built	**2002**		
Year Remodeled	**0**		
Foundation	**1 Concrete**		
1.Concrete	4.Wood	7.	
2.C Block	5.Slab	8.	
3.Br/Stone	6.Piers	9.	
Basement	**4 Full Basement**		
1.1/4 Bmt	4.Full Bmt	7.	
2.1/2 Bmt	5.None	8.	
3.3/4 Bmt	6.	9.None	
Bsmt Gar # Cars	**0**		
Wet Basement	**1 Dry Basement**		
1.Dry	4.	7.	
2.Damp	5.	8.	
3.Wet	6.	9.	

SF Bsmt Living	**0**		
Fin Bsmt Grade	**0 0**		
OPEN-5-CUSTOMIZE	**0**		
Heat Type	**100%**	**1 Hot Water BB**	
0.Uncoded	4.Steam	8.Fl/Wall	
1.HWBB	5.FWA	9.No Heat	
2.HWCI	6.GravWA	10.Radiant	
3.H Pump	7.Electric	11.Radiant	
Cool Type	**0%**	**9 None**	
1.Refrig	4.W&C Air	7.RadHW	
2.Evapor	5.Monitor-	8.	
3.H Pump	6.Monitor-	9.None	
Kitchen Style	**2 Typical**		
1.Modern	4.Obsolete	7.	
2.Typical	5.	8.	
3.Old Type	6.	9.None	
Bath(s) Style	**2 Typical Bath(s)**		
1.Modern	4.Obsolete	7.	
2.Typical	5.	8.	
3.Old Type	6.	9.None	
# Rooms	**7**		
# Bedrooms	**3**		
# Full Baths	**2**		
# Half Baths	**1**		
# Addn Fixtures	**2**		
# Fireplaces	**0**		

TRIO Software
A Division of Harris Computer Systems

Layout	**1 Typical**		
1.Typical	4.	7.	
2.Inadeq	5.	8.	
3.	6.	9.	
Attic	**9 None**		
1.1/4 Fin	4.Full Fin	7.	
2.1/2 Fin	5.Fl/Stair	8.	
3.3/4 Fin	6.	9.None	
Insulation	**1 Full**		
1.Full	4.Minimal	7.	
2.Heavy	5.	8.	
3.Capped	6.	9.None	
Unfinished %	**0%**		
Grade & Factor	**3 Average 100%**		
1.E Grade	4.B Grade	7.	
2.D Grade	5.A Grade	8.	
3.C Grade	6.	9.Same	
SQFT (Footprint)	**952**		
Condition	**4 Average**		
1.Poor	4.Avg	7.V G	
2.Fair	5.Avg+	8.Exc	
3.Avg-	6.Good	9.Same	
Phys. % Good	**0%**		
Funct. % Good	**100%**		
Functional Code	**9 None**		
1.Incomp	4.Delap	7.No Power	
2.O-Built	5.Bsmt	8.LongTerm	
3.Damage	6.Common	9.None	
Econ. % Good	**100%**		
Economic Code	**None**		
0.None	3.No Power	9.None	
1.Location	4.Generate	8.	
2.Encroach	5.	9.	
Entrance Code	**1 Interior Inspect**		
1.Interior	4.Vacant	7.	
2.Refusal	5.Estimate	8.	
3.Informed	6.	9.	
Information Code	**1 Owner**		
1.Owner	4.Agent	7.	
2.Relative	5.Estimate	8.	
3.Tenant	6.Other	9.	

Date Inspected 4/25/2006

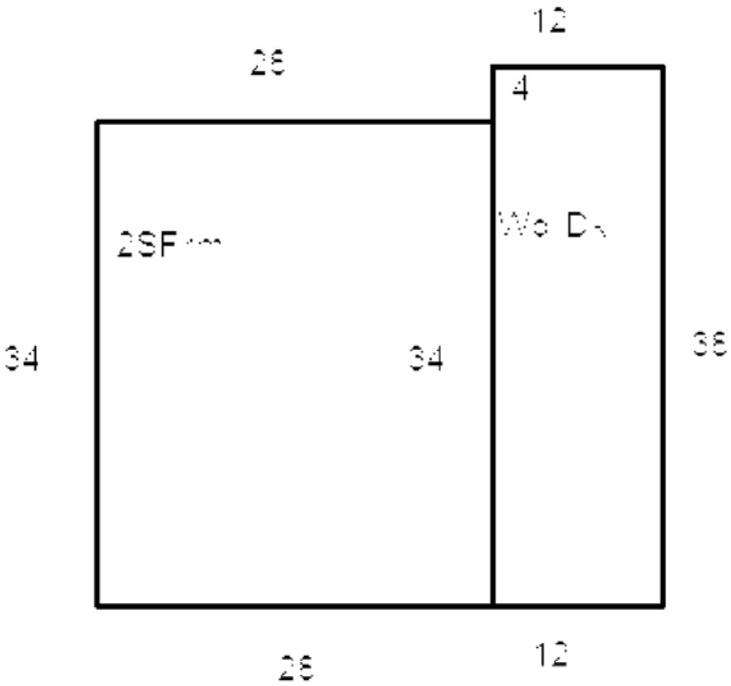

Additions, Outbuildings & Improvements

Type	Year	Units	Grade	Cond	Phys.	Funct.	Sound Value
68 Wood Deck/s	2004	456	4 100	6	0 %	100 %	
68 Wood Deck/s	2005	160	4 100	6	0 %	100 %	
					%	%	
					%	%	
					%	%	
					%	%	
					%	%	
					%	%	
					%	%	
					%	%	

1.One Story Fram
2.Two Story Fram
3.Three Story Fr
4.1 & 1/2 Story
5.1 & 3/4 Story
6.2 & 1/2 Story
21.Open Frame Por
22.Encl Frame Por
23.Frame Garage
24.Frame Shed
25.Frame Bay Wind
26.1SFr Overhang
27.Unfin Basement
28.Unfinished Att
29.Finished Attic

Map Lot R05-009-2 Account 2235 Location 22 OAK HILL ROAD Card 1 Of 1 10/23/2017

BERUBE, SHAYNE E.

22 OAKHILL ROAD

LITCHFIELD ME 04350
B10879P210 B6936P305

Property Data

Neighborhood **1 28000**

Tree Growth Year **0**

X Coordinate **0**

Y Coordinate **0**

Zone/Land Use **11 Residential**

Secondary Zone

Topography **2 Rolling**

1.Level	4.Below St	7.Res Protec
2.Rolling	5.Low	8.
3.Above St	6.Swampy	9.

Utilities **4 Drilled Well** **6 Septic System**

1.Public	4.Dr Well	7.Cesspool
2.Water	5.Dug Well	8.Lake/Pond
3.Sewer	6.Septic	9.None

Street **1 Paved**

1.Paved	4.Proposed	7.
2.Semi Imp	5.R/O/W	8.
3.Gravel	6.	9.None

0

0

Sale Data

Sale Date **6/05/2002**

Price **18,000**

Sale Type **1 Land Only**

1.Land	4.MFG UNIT	7.
2.L & B	5.Other	8.
3.Building	6.	9.

Financing **9 Unknown**

1.Convent	4.Seller	7.
2.FHA/VA	5.Private	8.
3.Assumed	6.Cash	9.Unknown

Validity **1 Arms Length Sale**

1.Valid	4.Split	7.Renovate
2.Related	5.Partial	8.Other
3.Distress	6.Exempt	9.

Verified **5 Public Record**

1.Buyer	4.Agent	7.Family
2.Seller	5.Pub Rec	8.Other
3.Lender	6.MLS	9.

Assessment Record

Year	Land	Buildings	Exempt	Total
2004	18,530	99,275	0	117,805
2005	42,987	144,325	0	187,312
2006	42,987	159,714	0	202,701
2007	42,987	159,714	0	202,701
2008	42,987	145,295	0	188,282
2009	42,575	129,332	0	171,907
2010	42,575	136,356	0	178,931
2011	42,575	131,530	0	174,105
2012	42,575	131,530	0	174,105
2013	42,575	130,344	0	172,919
2014	42,575	130,139	0	172,714
2015	42,575	128,904	0	171,479
2016	42,575	128,701	0	171,276
2017	42,575	127,515	0	170,090

Land Data

Front Foot	Type	Effective Frontage	Effective Depth	Influence Factor	Influence Code
11.1-100				%	
12.101-200				%	
13.201+				%	
14.				%	
15.				%	
				%	
				%	
Square Foot		**Square Feet**			
16.Regular Lot				%	
17.Secondary Lot				%	
18.Excess Land				%	
19.Condominium				%	
20.Miscellaneous				%	
				%	
				%	
Fract. Acre		**Acreage/Sites**			
21.Baselot	21	1.00		100 %	0
22.(Fract)	26	1.03		100 %	0
23.(Fract)	44	1.00		100 %	0
Acres				%	
24.				%	
25.				%	
26.Rear 1-5				%	
27.Rear 6-10				%	
28.Rear 11-20				%	
29.Rear 21-50				%	

Total Acreage 2.03

Influence Codes

1.Unimproved
2.Excess Frtg
3.Topography
4.Size/Shape
5.Access
6.Restriction
7.Corner Infl
8.View/Environ
9.Fract Share
Acres
30.Rear 51-100
31.Rear 100+
32.Tillable/Pastu
33.Tillable/Pastu
34.Softwood F&O
35.Mixed Wood F&O
36.Hardwood F&O
37.Softwood TG
38.Mixed Wood TG
39.Hardwood TG
40.Wasteland
41.
42.Mobile Home Si
43.Camp Site
44.Lot Improvemen
45.Access Right
46.Golf Course

Inspection Witnessed By:

X Date

No./Date	Description	Date Insp.

Notes:

Litchfield

Litchfield

Map Lot R05-009-2 | Account 2235 | Location 22 OAK HILL ROAD | Card 1 Of 1 | 10/23/2017

Building Style	**3 Raised Ranch**		
0.Uncoded	4.Cape	8.Log	
1.Conv.	5.Garrison	9.Other	
2.Ranch	6.Split	10.Tri-Lev	
3.R Ranch	7.Contemp	11.Earth O	
Dwelling Units	**1**		
Other Units	**0**		
Stories	**1 One Story**		
1.1	4.1.5	7.1.25	
2.2	5.1.75	8.	
3.3	6.2.5	9.	
Exterior Walls	**2 Vinyl/Aluminum**		
0.Uncoded	4.Asbestos	8.Concrete	
1.Wd Clapb	5.Stucco	9.Other	
2.Vin/Al	6.Brick	10.Wd shin	
3.Compos.	7.Stone	11.Tex 111	
Roof Surface	**1 Asphalt Shingles**		
1.Asphalt	4.Composit	7.	
2.Slate	5.Wood	8.	
3.Metal	6.Other	9.	
SF Masonry Trim	**0**		
OPEN-3-CUSTOM	**0**		
OPEN-4-CUSTOM	**0**		
Year Built	**2003**		
Year Remodeled	**0**		
Foundation	**1 Concrete**		
1.Concrete	4.Wood	7.	
2.C Block	5.Slab	8.	
3.Br/Stone	6.Piers	9.	
Basement	**4 Full Basement**		
1.1/4 Bmt	4.Full Bmt	7.	
2.1/2 Bmt	5.None	8.	
3.3/4 Bmt	6.	9.None	
Bsmt Gar # Cars	**0**		
Wet Basement	**1 Dry Basement**		
1.Dry	4.	7.	
2.Damp	5.	8.	
3.Wet	6.	9.	

SF Bsmt Living	**896**		
Fin Bsmt Grade	**3 100**		
OPEN-5-CUSTOMIZE	**0**		
Heat Type	**100%**	**1 Hot Water BB**	
0.Uncoded	4.Steam	8.Fl/Wall	
1.HWBB	5.FWA	9.No Heat	
2.HWCI	6.GravWA	10.Radiant	
3.H Pump	7.Electric	11.Radiant	
Cool Type	**0%**	**3 Heat Pump**	
1.Refrig	4.W&C Air	7.RadHW	
2.Evapor	5.Monitor-	8.	
3.H Pump	6.Monitor-	9.None	
Kitchen Style	**2 Typical**		
1.Modern	4.Obsolete	7.	
2.Typical	5.	8.	
3.Old Type	6.	9.None	
Bath(s) Style	**2 Typical Bath(s)**		
1.Modern	4.Obsolete	7.	
2.Typical	5.	8.	
3.Old Type	6.	9.None	
# Rooms	**5**		
# Bedrooms	**3**		
# Full Baths	**2**		
# Half Baths	**0**		
# Addn Fixtures	**2**		
# Fireplaces	**0**		

TRIO Software
A Division of Harris Computer Systems

Layout	**1 Typical**		
1.Typical	4.	7.	
2.Inadeq	5.	8.	
3.	6.	9.	
Attic	**9 None**		
1.1/4 Fin	4.Full Fin	7.	
2.1/2 Fin	5.Fl/Stair	8.	
3.3/4 Fin	6.	9.None	
Insulation	**1 Full**		
1.Full	4.Minimal	7.	
2.Heavy	5.	8.	
3.Capped	6.	9.None	
Unfinished %	**0%**		
Grade & Factor	**3 Average 100%**		
1.E Grade	4.B Grade	7.	
2.D Grade	5.A Grade	8.	
3.C Grade	6.	9.Same	
SQFT (Footprint)	**1034**		
Condition	**4 Average**		
1.Poor	4.Avg	7.V G	
2.Fair	5.Avg+	8.Exc	
3.Avg-	6.Good	9.Same	
Phys. % Good	**0%**		
Funct. % Good	**100%**		
Functional Code	**9 None**		
1.Incomp	4.Delap	7.No Power	
2.O-Built	5.Bsmt	8.LongTerm	
3.Damage	6.Common	9.None	
Econ. % Good	**100%**		
Economic Code	**None**		
0.None	3.No Power	9.None	
1.Location	4.Generate	8.	
2.Encroach	5.	9.	
Entrance Code	**1 Interior Inspect**		
1.Interior	4.Vacant	7.	
2.Refusal	5.Estimate	8.	
3.Informed	6.	9.	
Information Code	**1 Owner**		
1.Owner	4.Agent	7.	
2.Relative	5.Estimate	8.	
3.Tenant	6.Other	9.	

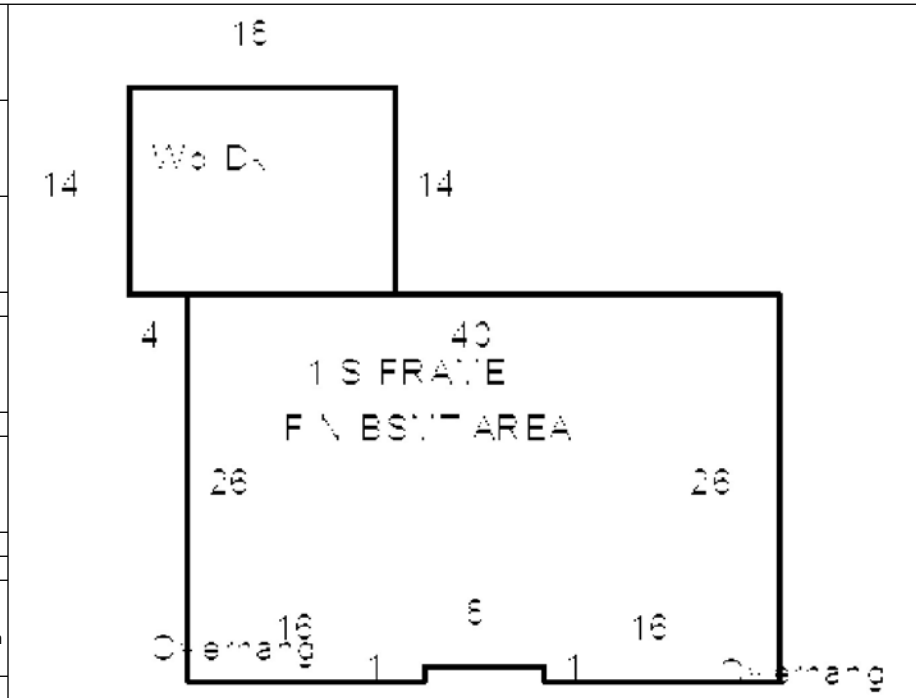

Date Inspected 10/21/2011

Additions, Outbuildings & Improvements

Type	Year	Units	Grade	Cond	Phys.	Funct.	Sound Value
68 Wood Deck/s	2004	252	4 100	6	0 %	100 %	
68 Wood Deck/s	2004	64	4 100	6	0 %	100 %	
23 Frame Garage	2008	728	3 100	4	0 %	100 %	
409 Concrete Pad	2008	728	3 100	4	0 %	100 %	
					%	%	
					%	%	
					%	%	
					%	%	
					%	%	
					%	%	

1.One Story Fram
2.Two Story Fram
3.Three Story Fr
4.1 & 1/2 Story
5.1 & 3/4 Story
6.2 & 1/2 Story
21.Open Frame Por
22.Encl Frame Por
23.Frame Garage
24.Frame Shed
25.Frame Bay Wind
26.1SFr Overhang
27.Unfin Basement
28.Unfinished Att
29.Finished Attic

Map Lot R05-009-3 Account 2236 Location 256 BUKER ROAD Card 1 Of 1 10/23/2017

ALBERT, ANDRE P.

256 BUKER ROAD

LITCHFIELD ME 04350
B7767P342

Property Data

Neighborhood	**1 28000**
Tree Growth Year	**0**
X Coordinate	**0**
Y Coordinate	**0**
Zone/Land Use	**11 Residential**
Secondary Zone	
Topography	**2 Rolling**

1.Level	4.Below St	7.Res Protec
2.Rolling	5.Low	8.
3.Above St	6.Swampy	9.

Utilities	**4 Drilled Well**	**6 Septic System**

1.Public	4.Dr Well	7.Cesspool
2.Water	5.Dug Well	8.Lake/Pond
3.Sewer	6.Septic	9.None

Street	**1 Paved**	

1.Paved	4.Proposed	7.
2.Semi Imp	5.R/O/W	8.
3.Gravel	6.	9.None

0

0

Sale Data

Sale Date	**12/02/2003**
Price	**137,000**
Sale Type	**2 Land & Buildings**

1.Land	4.MFG UNIT	7.
2.L & B	5.Other	8.
3.Building	6.	9.

Financing	**9 Unknown**	

1.Convent	4.Seller	7.
2.FHA/VA	5.Private	8.
3.Assumed	6.Cash	9.Unknown

Validity	**1 Arms Length Sale**	

1.Valid	4.Split	7.Renovate
2.Related	5.Partial	8.Other
3.Distress	6.Exempt	9.

Verified	**5 Public Record**	

1.Buyer	4.Agent	7.Family
2.Seller	5.Pub Rec	8.Other
3.Lender	6.MLS	9.

Assessment Record

Year	Land	Buildings	Exempt	Total
2004	19,740	91,100	9,750	101,090
2005	46,496	106,554	13,000	140,050
2006	46,496	135,610	13,000	169,106
2007	46,496	135,562	13,000	169,058
2008	46,496	135,562	12,350	169,708
2009	45,600	165,139	9,500	201,239
2010	45,600	134,120	10,000	169,720
2011	45,600	102,819	10,000	138,419
2012	45,600	102,819	10,000	138,419
2013	45,600	101,866	10,000	137,466
2014	45,600	101,820	10,000	137,420
2015	45,600	100,737	10,000	136,337
2016	45,600	100,692	15,000	131,292
2017	45,600	99,738	20,000	125,338

Land Data

Front Foot	Type	Effective Frontage	Effective Depth	Influence Factor	Influence Code
11.1-100				%	
12.101-200				%	
13.201+				%	
14.				%	
15.				%	
				%	
				%	
Square Foot		**Square Feet**			
16.Regular Lot				%	
17.Secondary Lot				%	
18.Excess Land				%	
19.Condominium				%	
20.Miscellaneous				%	
				%	
				%	
Fract. Acre		**Acreage/Sites**			
21.Baselot	21	1.00		100 %	0
22.(Fract)	26	2.24		100 %	0
23.(Fract)	44	1.00		100 %	0
Acres				%	
24.				%	
25.				%	
26.Rear 1-5				%	
27.Rear 6-10				%	
28.Rear 11-20				%	
29.Rear 21-50				%	

Total Acreage 3.24

Influence Codes

1.Unimproved
2.Excess Frtg
3.Topography
4.Size/Shape
5.Access
6.Restriction
7.Corner Infl
8.View/Environ
9.Fract Share
Acres
30.Rear 51-100
31.Rear 100+
32.Tillable/Pastu
33.Tillable/Pastu
34.Softwood F&O
35.Mixed Wood F&O
36.Hardwood F&O
37.Softwood TG
38.Mixed Wood TG
39.Hardwood TG
40.Wasteland
41.
42.Mobile Home Si
43.Camp Site
44.Lot Improvemen
45.Access Right
46.Golf Course

Inspection Witnessed By:

X Date

No./Date	Description	Date Insp.

Notes:

Litchfield

Litchfield

Map Lot R05-009-3 | Account 2236 | Location 256 BUKER ROAD | Card 1 Of 1 | 10/23/2017

Building Style	**3 Raised Ranch**		
0.Uncoded	4.Cape	8.Log	
1.Conv.	5.Garrison	9.Other	
2.Ranch	6.Split	10.Tri-Lev	
3.R Ranch	7.Contemp	11.Earth O	
Dwelling Units	**1**		
Other Units	**0**		
Stories	**1 One Story**		
1.1	4.1.5	7.1.25	
2.2	5.1.75	8.	
3.3	6.2.5	9.	
Exterior Walls	**2 Vinyl/Aluminum**		
0.Uncoded	4.Asbestos	8.Concrete	
1.Wd Clapb	5.Stucco	9.Other	
2.Vin/Al	6.Brick	10.Wd shin	
3.Compos.	7.Stone	11.Tex 111	
Roof Surface	**1 Asphalt Shingles**		
1.Asphalt	4.Composit	7.	
2.Slate	5.Wood	8.	
3.Metal	6.Other	9.	
SF Masonry Trim	**0**		
OPEN-3-CUSTOM	**0**		
OPEN-4-CUSTOM	**0**		
Year Built	**2003**		
Year Remodeled	**0**		
Foundation	**1 Concrete**		
1.Concrete	4.Wood	7.	
2.C Block	5.Slab	8.	
3.Br/Stone	6.Piers	9.	
Basement	**4 Full Basement**		
1.1/4 Bmt	4.Full Bmt	7.	
2.1/2 Bmt	5.None	8.	
3.3/4 Bmt	6.	9.None	
Bsmt Gar # Cars	**0**		
Wet Basement	**1 Dry Basement**		
1.Dry	4.	7.	
2.Damp	5.	8.	
3.Wet	6.	9.	

SF Bsmt Living	**0**		
Fin Bsmt Grade	**0 0**		
OPEN-5-CUSTOMIZE	**0**		
Heat Type	**100%**	**1 Hot Water BB**	
0.Uncoded	4.Steam	8.Fl/Wall	
1.HWBB	5.FWA	9.No Heat	
2.HWCI	6.GravWA	10.Radiant	
3.H Pump	7.Electric	11.Radiant	
Cool Type	**0%**	**9 None**	
1.Refrig	4.W&C Air	7.RadHW	
2.Evapor	5.Monitor-	8.	
3.H Pump	6.Monitor-	9.None	
Kitchen Style	**2 Typical**		
1.Modern	4.Obsolete	7.	
2.Typical	5.	8.	
3.Old Type	6.	9.None	
Bath(s) Style	**2 Typical Bath(s)**		
1.Modern	4.Obsolete	7.	
2.Typical	5.	8.	
3.Old Type	6.	9.None	
# Rooms	**5**		
# Bedrooms	**3**		
# Full Baths	**2**		
# Half Baths	**0**		
# Addn Fixtures	**2**		
# Fireplaces	**0**		

Layout	**1 Typical**		
1.Typical	4.	7.	
2.Inadeq	5.	8.	
3.	6.	9.	
Attic	**9 None**		
1.1/4 Fin	4.Full Fin	7.	
2.1/2 Fin	5.Fl/Stair	8.	
3.3/4 Fin	6.	9.None	
Insulation	**1 Full**		
1.Full	4.Minimal	7.	
2.Heavy	5.	8.	
3.Capped	6.	9.None	
Unfinished %	**0%**		
Grade & Factor	**3 Average 100%**		
1.E Grade	4.B Grade	7.	
2.D Grade	5.A Grade	8.	
3.C Grade	6.	9.Same	
SQFT (Footprint)	**1351**		
Condition	**4 Average**		
1.Poor	4.Avg	7.V G	
2.Fair	5.Avg+	8.Exc	
3.Avg-	6.Good	9.Same	
Phys. % Good	**0%**		
Funct. % Good	**100%**		
Functional Code	**9 None**		
1.Incomp	4.Delap	7.No Power	
2.O-Built	5.Bsmt	8.LongTerm	
3.Damage	6.Common	9.None	
Econ. % Good	**100%**		
Economic Code	**None**		
0.None	3.No Power	9.None	
1.Location	4.Generate	8.	
2.Encroach	5.	9.	
Entrance Code	**1 Interior Inspect**		
1.Interior	4.Vacant	7.	
2.Refusal	5.Estimate	8.	
3.Informed	6.	9.	
Information Code	**1 Owner**		
1.Owner	4.Agent	7.	
2.Relative	5.Estimate	8.	
3.Tenant	6.Other	9.	

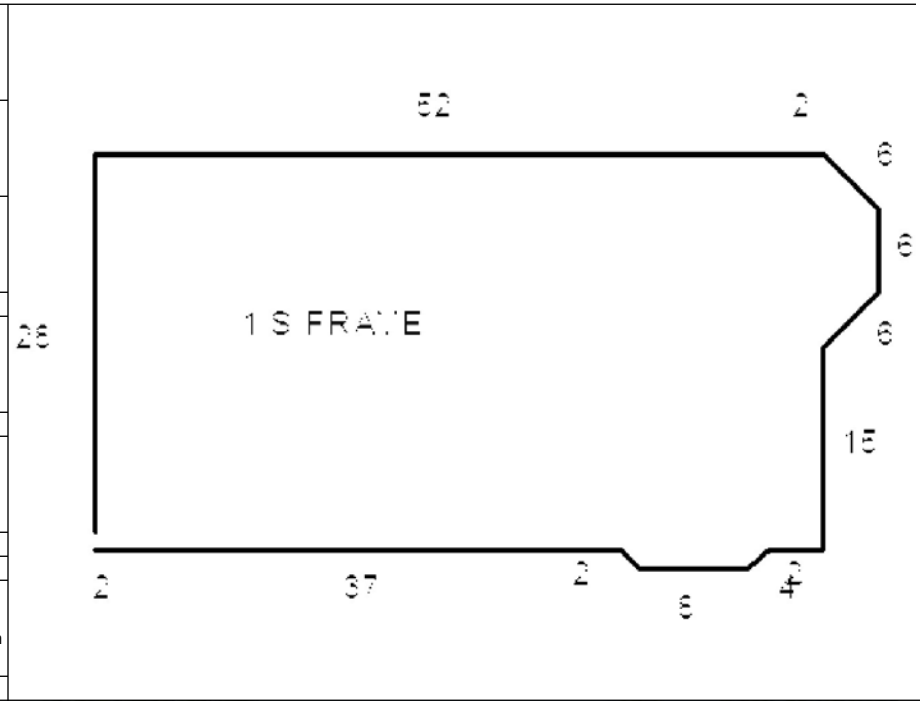

Date Inspected

Additions, Outbuildings & Improvements

Type	Year	Units	Grade	Cond	Phys.	Funct.	Sound Value
23 Frame Garage	2004	576	3 100	6	0 %	100 %	
24 Frame Shed	2004	96	2 100	4	0 %	100 %	
409 Concrete Pad	2004	576	3 100	4	0 %	100 %	
					%	%	
					%	%	
					%	%	
					%	%	
					%	%	
					%	%	
					%	%	

1.One Story Fram
2.Two Story Fram
3.Three Story Fr
4.1 & 1/2 Story
5.1 & 3/4 Story
6.2 & 1/2 Story
21.Open Frame Por
22.Encl Frame Por
23.Frame Garage
24.Frame Shed
25.Frame Bay Wind
26.1SFr Overhang
27.Unfin Basement
28.Unfinished Att
29.Finished Attic

Map Lot R05-009-4 Account 2237 Location 244 BUKER ROAD Card 1 Of 1 10/23/2017

GRENIER, JEREMY
GRENIER SANDRA L
244 BUKER ROAD

LITCHFIELD ME 04350
B7019P287

Property Data

Neighborhood **1 28000**

Tree Growth Year **0**

X Coordinate **0**

Y Coordinate **0**

Zone/Land Use **11 Residential**

Secondary Zone

Topography **2 Rolling**

1.Level	4.Below St	7.Res Protec
2.Rolling	5.Low	8.
3.Above St	6.Swampy	9.

Utilities **4 Drilled Well** **6 Septic System**

1.Public	4.Dr Well	7.Cesspool
2.Water	5.Dug Well	8.Lake/Pond
3.Sewer	6.Septic	9.None

Street **1 Paved**

1.Paved	4.Proposed	7.
2.Semi Imp	5.R/O/W	8.
3.Gravel	6.	9.None

0

0

Sale Data

Sale Date

Price

Sale Type

1.Land	4.MFG UNIT	7.
2.L & B	5.Other	8.
3.Building	6.	9.

Financing

1.Convent	4.Seller	7.
2.FHA/VA	5.Private	8.
3.Assumed	6.Cash	9.Unknown

Validity

1.Valid	4.Split	7.Renovate
2.Related	5.Partial	8.Other
3.Distress	6.Exempt	9.

Verified

1.Buyer	4.Agent	7.Family
2.Seller	5.Pub Rec	8.Other
3.Lender	6.MLS	9.

Assessment Record

Year	Land	Buildings	Exempt	Total
2004	19,870	68,780	0	88,650
2005	46,873	83,156	0	130,029
2006	46,873	110,698	0	157,571
2007	46,873	110,428	0	157,301
2008	46,873	110,428	0	157,301
2009	45,925	129,154	0	175,079
2010	45,925	109,403	0	155,328
2011	45,925	86,098	0	132,023
2012	45,925	86,098	10,000	122,023
2013	45,925	86,098	16,000	116,023
2014	45,925	85,241	16,000	115,166
2015	45,925	85,241	16,000	115,166
2016	45,925	84,296	21,000	109,221
2017	45,925	84,296	26,000	104,221

Land Data

Front Foot	Type	Effective Frontage	Effective Depth	Influence Factor	Influence Code
11.1-100				%	
12.101-200				%	
13.201+				%	
14.				%	
15.				%	
				%	
				%	
Square Foot		**Square Feet**			
16.Regular Lot				%	
17.Secondary Lot				%	
18.Excess Land				%	
19.Condominium				%	
20.Miscellaneous				%	
				%	
				%	
Fract. Acre		**Acreage/Sites**			
21.Baselot	21	1.00		100 %	0
22.(Fract)	26	2.37		100 %	0
23.(Fract)	44	1.00		100 %	0
Acres				%	
24.				%	
25.				%	
26.Rear 1-5				%	
27.Rear 6-10				%	
28.Rear 11-20					
29.Rear 21-50					

Total Acreage 3.37

Influence Codes

1.Unimproved
2.Excess Frtg
3.Topography
4.Size/Shape
5.Access
6.Restriction
7.Corner Infl
8.View/Environ
9.Fract Share
Acres
30.Rear 51-100
31.Rear 100+
32.Tillable/Pastu
33.Tillable/Pastu
34.Softwood F&O
35.Mixed Wood F&O
36.Hardwood F&O
37.Softwood TG
38.Mixed Wood TG
39.Hardwood TG
40.Wasteland
41.
42.Mobile Home Si
43.Camp Site
44.Lot Improvemen
45.Access Right
46.Golf Course

Inspection Witnessed By:

X Date

No./Date	Description	Date Insp.

Notes:
8/7/2012-Allied for Homestead Exemption.

Litchfield

Litchfield

Map Lot R05-009-4 | Account 2237 | Location 244 BUKER ROAD | Card 1 Of 1 | 10/23/2017

Building Style **8 Log Home**		
0.Uncoded	4.Cape	8.Log
1.Conv.	5.Garrison	9.Other
2.Ranch	6.Split	10.Tri-Lev
3.R Ranch	7.Contemp	11.Earth O
Dwelling Units **1**		
Other Units **0**		
Stories **1 One Story**		
1.1	4.1.5	7.1.25
2.2	5.1.75	8.
3.3	6.2.5	9.
Exterior Walls **13 Log**		
0.Uncoded	4.Asbestos	8.Concrete
1.Wd Clapb	5.Stucco	9.Other
2.Vin/Al	6.Brick	10.Wd shin
3.Compos.	7.Stone	11.Tex 111
Roof Surface **3 Sheet Metal**		
1.Asphalt	4.Composit	7.
2.Slate	5.Wood	8.
3.Metal	6.Other	9.
SF Masonry Trim **0**		
OPEN-3-CUSTOM **0**		
OPEN-4-CUSTOM **0**		
Year Built **2004**		
Year Remodeled **0**		
Foundation **1 Concrete**		
1.Concrete	4.Wood	7.
2.C Block	5.Slab	8.
3.Br/Stone	6.Piers	9.
Basement **4 Full Basement**		
1.1/4 Bmt	4.Full Bmt	7.
2.1/2 Bmt	5.None	8.
3.3/4 Bmt	6.	9.None
Bsmt Gar # Cars **0**		
Wet Basement **1 Dry Basement**		
1.Dry	4.	7.
2.Damp	5.	8.
3.Wet	6.	9.

SF Bsmt Living **0**		
Fin Bsmt Grade **0 0**		
OPEN-5-CUSTOMIZE **0**		
Heat Type **100%** **12 Monitor-Fuel Oil**		
0.Uncoded	4.Steam	8.Fl/Wall
1.HWBB	5.FWA	9.No Heat
2.HWCI	6.GravWA	10.Radiant
3.H Pump	7.Electric	11.Radiant
Cool Type **0%** **9 None**		
1.Refrig	4.W&C Air	7.RadHW
2.Evapor	5.Monitor-	8.
3.H Pump	6.Monitor-	9.None
Kitchen Style **2 Typical**		
1.Modern	4.Obsolete	7.
2.Typical	5.	8.
3.Old Type	6.	9.None
Bath(s) Style **1 Modern Bath(s)**		
1.Modern	4.Obsolete	7.
2.Typical	5.	8.
3.Old Type	6.	9.None
# Rooms **2**		
# Bedrooms **3**		
# Full Baths **2**		
# Half Baths **0**		
# Addn Fixtures **1**		
# Fireplaces **0**		

TRIO Software
A Division of Harris Computer Systems

Layout **1 Typical**		
1.Typical	4.	7.
2.Inadeq	5.	8.
3.	6.	9.
Attic **9 None**		
1.1/4 Fin	4.Full Fin	7.
2.1/2 Fin	5.Fl/Stair	8.
3.3/4 Fin	6.	9.None
Insulation **1 Full**		
1.Full	4.Minimal	7.
2.Heavy	5.	8.
3.Capped	6.	9.None
Unfinished % **0%**		
Grade & Factor **3 Average 100%**		
1.E Grade	4.B Grade	7.
2.D Grade	5.A Grade	8.
3.C Grade	6.	9.Same
SQFT (Footprint) **1008**		
Condition **4 Average**		
1.Poor	4.Avg	7.V G
2.Fair	5.Avg+	8.Exc
3.Avg-	6.Good	9.Same
Phys. % Good **0%**		
Funct. % Good **100%**		
Functional Code **9 None**		
1.Incomp	4.Delap	7.No Power
2.O-Built	5.Bsmt	8.LongTerm
3.Damage	6.Common	9.None
Econ. % Good **100%**		
Economic Code **None**		
0.None	3.No Power	9.None
1.Location	4.Generate	8.
2.Encroach	5.	9.
Entrance Code **1 Interior Inspect**		
1.Interior	4.Vacant	7.
2.Refusal	5.Estimate	8.
3.Informed	6.	9.
Information Code **1 Owner**		
1.Owner	4.Agent	7.
2.Relative	5.Estimate	8.
3.Tenant	6.Other	9.

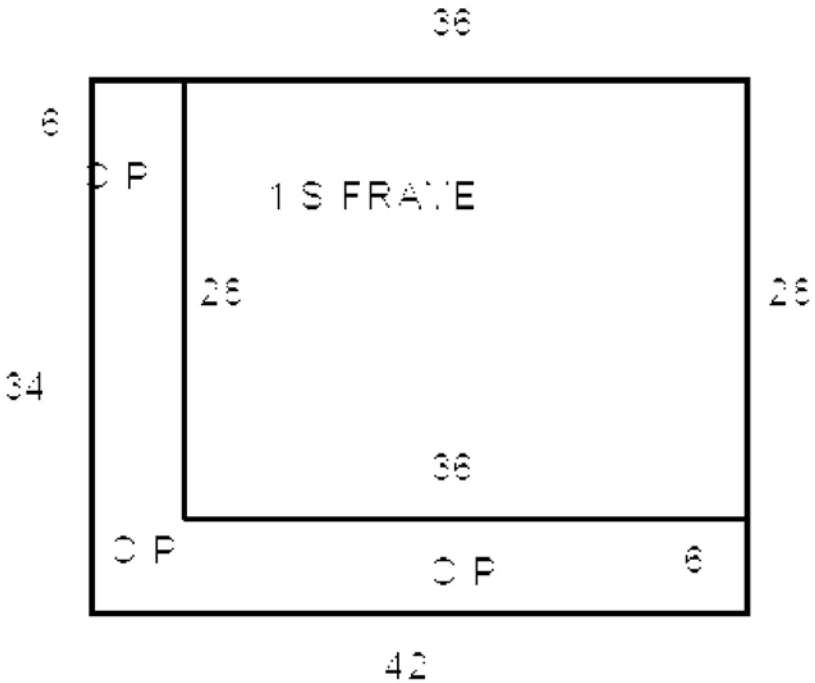

Date Inspected

Additions, Outbuildings & Improvements

Type	Year	Units	Grade	Cond	Phys.	Funct.	Sound Value
21 Open Frame	2004	420	3 100	4	0 %	100 %	
24 Frame Shed	2004	120	2 100	4	0 %	100 %	
71 Det.Garage	2005	288	4 100	6	0 %	100 %	
86 Lean Too	0	96	2 100	4	0 %	100 %	
86 Lean Too	0	144	2 100	4	0 %	100 %	
61 Canopy/s	0	96	2 100	4	0 %	100 %	
					%	%	
					%	%	
					%	%	
					%	%	

1.One Story Fram
2.Two Story Fram
3.Three Story Fr
4.1 & 1/2 Story
5.1 & 3/4 Story
6.2 & 1/2 Story
21.Open Frame Por
22.Encl Frame Por
23.Frame Garage
24.Frame Shed
25.Frame Bay Wind
26.1SFr Overhang
27.Unfin Basement
28.Unfinished Att
29.Finished Attic

Map Lot R05-010 Account 1588 Location OAK HILL ROAD Card 1 Of 1 10/23/2017

NEWENDYKE, MELVIN

84 SMALL ROAD

LITCHFIELD ME 04350
B1738P316 B8112P71

Previous Owner
NEWENDYKE, CORY
NEWENDYKE, ESTHER
213 SMALL ROAD
LITCHFIELD ME 04350
Sale Date: 10/30/2006

Previous Owner
NEWENDYKE, MEL
84 SMALL ROAD

LITCHFIELD ME 04350
Sale Date: 6/07/2005

Previous Owner
SHERMAN, RALPH E ESTATE OF
148 SCARLET DRIVE

PLYMOUTH MA 02360
Sale Date: 9/08/2004

Inspection Witnessed By:

X Date

No./Date	Description	Date Insp.

Notes:

Property Data

Neighborhood	1 28000
Tree Growth Year	0
X Coordinate	0
Y Coordinate	0
Zone/Land Use	11 Residential
Secondary Zone	
Topography	2 Rolling

1.Level	4.Below St	7.Res Protec
2.Rolling	5.Low	8.
3.Above St	6.Swampy	9.

Utilities	9 None	9 None

1.Public	4.Dr Well	7.Cesspool
2.Water	5.Dug Well	8.Lake/Pond
3.Sewer	6.Septic	9.None

Street	1 Paved

1.Paved	4.Proposed	7.
2.Semi Imp	5.R/O/W	8.
3.Gravel	6.	9.None

	0
	0

Sale Data

Sale Date	9/03/2004
Price	160,000
Sale Type	1 Land Only

1.Land	4.MFG UNIT	7.
2.L & B	5.Other	8.
3.Building	6.	9.

Financing	9 Unknown

1.Convent	4.Seller	7.
2.FHA/VA	5.Private	8.
3.Assumed	6.Cash	9.Unknown

Validity	1 Arms Length Sale

1.Valid	4.Split	7.Renovate
2.Related	5.Partial	8.Other
3.Distress	6.Exempt	9.

Verified	5 Public Record

1.Buyer	4.Agent	7.Family
2.Seller	5.Pub Rec	8.Other
3.Lender	6.MLS	9.

Assessment Record

Year	Land	Buildings	Exempt	Total
2004	51,550	0	0	51,550
2005	105,000	0	0	105,000
2006	104,500	0	0	104,500
2007	98,500	0	0	98,500
2008	98,500	0	0	98,500
2009	77,000	0	0	77,000
2010	77,000	0	0	77,000
2011	77,000	0	0	77,000
2012	77,000	0	0	77,000
2013	77,000	0	0	77,000
2014	77,000	0	0	77,000
2015	77,000	0	0	77,000
2016	77,000	0	0	77,000
2017	77,000	0	0	77,000

Land Data

Front Foot	Type	Effective Frontage	Effective Depth	Influence Factor	Influence Code
11.1-100				%	
12.101-200				%	
13.201+				%	
14.				%	
15.				%	
				%	
				%	
Square Foot		**Square Feet**			
16.Regular Lot				%	
17.Secondary Lot				%	
18.Excess Land				%	
19.Condominium				%	
20.Miscellaneous				%	
				%	
				%	
Fract. Acre		**Acreage/Sites**			
21.Baselot	21	1.00		100 %	0
22.(Fract)	26	5.00		100 %	0
23.(Fract)	27	5.00		100 %	0
Acres	28	10.00		100 %	0
24.	29	30.00		100 %	0
25.	30	30.00		100 %	0
26.Rear 1-5				%	
27.Rear 6-10					
28.Rear 11-20					
29.Rear 21-50					

Total Acreage 81.00

Influence Codes

1.Unimproved
2.Excess Frtg
3.Topography
4.Size/Shape
5.Access
6.Restriction
7.Corner Infl
8.View/Environ
9.Fract Share
Acres
30.Rear 51-100
31.Rear 100+
32.Tillable/Pastu
33.Tillable/Pastu
34.Softwood F&O
35.Mixed Wood F&O
36.Hardwood F&O
37.Softwood TG
38.Mixed Wood TG
39.Hardwood TG
40.Wasteland
41.
42.Mobile Home Si
43.Camp Site
44.Lot Improvemen
45.Access Right
46.Golf Course

Litchfield

Litchfield

Map Lot R05-010 | Account 1588 | Location OAK HILL ROAD | Card 1 Of 1 | 10/23/2017

Building Style **0 Uncoded**		
0.Uncoded	4.Cape	8.Log
1.Conv.	5.Garrison	9.Other
2.Ranch	6.Split	10.Tri-Lev
3.R Ranch	7.Contemp	11.Earth O
Dwelling Units **0**		
Other Units **0**		
Stories **0**		
1.1	4.1.5	7.1.25
2.2	5.1.75	8.
3.3	6.2.5	9.
Exterior Walls **0 Uncoded**		
0.Uncoded	4.Asbestos	8.Concrete
1.Wd Clapb	5.Stucco	9.Other
2.Vin/Al	6.Brick	10.Wd shin
3.Compos.	7.Stone	11.Tex 111
Roof Surface **0**		
1.Asphalt	4.Composit	7.
2.Slate	5.Wood	8.
3.Metal	6.Other	9.
SF Masonry Trim **0**		
OPEN-3-CUSTOM **0**		
OPEN-4-CUSTOM **0**		
Year Built **0**		
Year Remodeled **0**		
Foundation **0**		
1.Concrete	4.Wood	7.
2.C Block	5.Slab	8.
3.Br/Stone	6.Piers	9.
Basement **0**		
1.1/4 Bmt	4.Full Bmt	7.
2.1/2 Bmt	5.None	8.
3.3/4 Bmt	6.	9.None
Bsmt Gar # Cars **0**		
Wet Basement **0**		
1.Dry	4.	7.
2.Damp	5.	8.
3.Wet	6.	9.

SF Bsmt Living **0**		
Fin Bsmt Grade **0 0**		
OPEN-5-CUSTOMIZE **0**		
Heat Type **100%** **0 Uncoded**		
0.Uncoded	4.Steam	8.Fl/Wall
1.HWBB	5.FWA	9.No Heat
2.HWCI	6.GravWA	10.Radiant
3.H Pump	7.Electric	11.Radiant
Cool Type **0%** **9 None**		
1.Refrig	4.W&C Air	7.RadHW
2.Evapor	5.Monitor-	8.
3.H Pump	6.Monitor-	9.None
Kitchen Style **0**		
1.Modern	4.Obsolete	7.
2.Typical	5.	8.
3.Old Type	6.	9.None
Bath(s) Style **0**		
1.Modern	4.Obsolete	7.
2.Typical	5.	8.
3.Old Type	6.	9.None
# Rooms **0**		
# Bedrooms **0**		
# Full Baths **0**		
# Half Baths **0**		
# Addn Fixtures **0**		
# Fireplaces **0**		

TRIO Software
A Division of Harris Computer Systems

Layout **0**		
1.Typical	4.	7.
2.Inadeq	5.	8.
3.	6.	9.
Attic **0**		
1.1/4 Fin	4.Full Fin	7.
2.1/2 Fin	5.Fl/Stair	8.
3.3/4 Fin	6.	9.None
Insulation **0**		
1.Full	4.Minimal	7.
2.Heavy	5.	8.
3.Capped	6.	9.None
Unfinished % **0%**		
Grade & Factor **0 0%**		
1.E Grade	4.B Grade	7.
2.D Grade	5.A Grade	8.
3.C Grade	6.	9.Same
SQFT (Footprint) **0**		
Condition **0**		
1.Poor	4.Avg	7.V G
2.Fair	5.Avg+	8.Exc
3.Avg-	6.Good	9.Same
Phys. % Good **0%**		
Funct. % Good **100%**		
Functional Code **9 None**		
1.Incomp	4.Delap	7.No Power
2.O-Built	5.Bsmt	8.LongTerm
3.Damage	6.Common	9.None
Econ. % Good **100%**		
Economic Code **None**		
0.None	3.No Power	9.None
1.Location	4.Generate	8.
2.Encroach	5.	9.
Entrance Code **0**		
1.Interior	4.Vacant	7.
2.Refusal	5.Estimate	8.
3.Informed	6.	9.
Information Code **0**		
1.Owner	4.Agent	7.
2.Relative	5.Estimate	8.
3.Tenant	6.Other	9.

Date Inspected

Additions, Outbuildings & Improvements

Type	Year	Units	Grade	Cond	Phys.	Funct.	Sound Value
					%	%	
					%	%	
					%	%	
					%	%	
					%	%	
					%	%	
					%	%	
					%	%	
					%	%	
					%	%	

1.One Story Fram
2.Two Story Fram
3.Three Story Fr
4.1 & 1/2 Story
5.1 & 3/4 Story
6.2 & 1/2 Story
21.Open Frame Por
22.Encl Frame Por
23.Frame Garage
24.Frame Shed
25.Frame Bay Wind
26.1SFr Overhang
27.Unfin Basement
28.Unfinished Att
29.Finished Attic

Map Lot R05-010A Account 2593 Location OAK HILL ROAD Card 1 Of 1 10/23/2017

NEWENDYKE CORY
NEWENDYKE ESTHER
213 SMALL ROAD

LITCHFIELD ME 04350
B8442P271

Property Data

Neighborhood **1 28000**

Tree Growth Year **0**

X Coordinate **0**

Y Coordinate **0**

Zone/Land Use **11 Residential**

Secondary Zone

Topography **1 Level**

1.Level	4.Below St	7.Res Protec
2.Rolling	5.Low	8.
3.Above St	6.Swampy	9.

Utilities **9 None** **9 None**

1.Public	4.Dr Well	7.Cesspool
2.Water	5.Dug Well	8.Lake/Pond
3.Sewer	6.Septic	9.None

Street **1 Paved**

1.Paved	4.Proposed	7.
2.Semi Imp	5.R/O/W	8.
3.Gravel	6.	9.None

0

0

Sale Data

Sale Date **6/07/2005**

Price **30,000**

Sale Type **1 Land Only**

1.Land	4.MFG UNIT	7.
2.L & B	5.Other	8.
3.Building	6.	9.

Financing **9 Unknown**

1.Convent	4.Seller	7.
2.FHA/VA	5.Private	8.
3.Assumed	6.Cash	9.Unknown

Validity **1 Arms Length Sale**

1.Valid	4.Split	7.Renovate
2.Related	5.Partial	8.Other
3.Distress	6.Exempt	9.

Verified **5 Public Record**

1.Buyer	4.Agent	7.Family
2.Seller	5.Pub Rec	8.Other
3.Lender	6.MLS	9.

Assessment Record

Year	Land	Buildings	Exempt	Total
2006	30,929	0	0	30,929
2007	30,929	0	0	30,929
2008	30,929	0	0	30,929
2009	30,525	0	0	30,525
2010	30,525	0	0	30,525
2011	30,525	0	0	30,525
2012	30,525	0	0	30,525
2013	30,525	0	0	30,525
2014	30,525	0	0	30,525
2015	30,525	0	0	30,525
2016	30,525	0	0	30,525
2017	30,525	0	0	30,525

Land Data

Front Foot	Type	Effective Frontage	Effective Depth	Influence Factor	Influence Code
11.1-100				%	
12.101-200				%	
13.201+				%	
14.				%	
15.				%	
				%	
				%	

Square Foot	Square Feet		
16.Regular Lot		%	
17.Secondary Lot		%	
18.Excess Land		%	
19.Condominium		%	
20.Miscellaneous		%	
		%	
		%	

Fract. Acre	Acreage/Sites			
21.Baselot	21	1.00	100 %	0
22.(Fract)	26	1.01	100 %	0
23.(Fract)			%	
Acres			%	
24.			%	
25.			%	
26.Rear 1-5			%	
27.Rear 6-10			%	
28.Rear 11-20			%	
29.Rear 21-50			%	

Total Acreage 2.01

Influence Codes

1.Unimproved
2.Excess Frtg
3.Topography
4.Size/Shape
5.Access
6.Restriction
7.Corner Infl
8.View/Environ
9.Fract Share
Acres
30.Rear 51-100
31.Rear 100+
32.Tillable/Pastu
33.Tillable/Pastu
34.Softwood F&O
35.Mixed Wood F&O
36.Hardwood F&O
37.Softwood TG
38.Mixed Wood TG
39.Hardwood TG
40.Wasteland
41.
42.Mobile Home Si
43.Camp Site
44.Lot Improvemen
45.Access Right
46.Golf Course

Inspection Witnessed By:

X Date

No./Date	Description	Date Insp.

Notes:

Litchfield

Litchfield

Map Lot R05-010A | Account 2593 | Location OAK HILL ROAD | Card 1 Of 1 | 10/23/2017

Building Style		
0.Uncoded	4.Cape	8.Log
1.Conv.	5.Garrison	9.Other
2.Ranch	6.Split	10.Tri-Lev
3.R Ranch	7.Contemp	11.Earth O

Dwelling Units
Other Units

Stories		
1.1	4.1.5	7.1.25
2.2	5.1.75	8.
3.3	6.2.5	9.

Exterior Walls		
0.Uncoded	4.Asbestos	8.Concrete
1.Wd Clapb	5.Stucco	9.Other
2.Vin/Al	6.Brick	10.Wd shin
3.Compos.	7.Stone	11.Tex 111

Roof Surface		
1.Asphalt	4.Composit	7.
2.Slate	5.Wood	8.
3.Metal	6.Other	9.

SF Masonry Trim
OPEN-3-CUSTOM
OPEN-4-CUSTOM
Year Built
Year Remodeled

Foundation		
1.Concrete	4.Wood	7.
2.C Block	5.Slab	8.
3.Br/Stone	6.Piers	9.

Basement		
1.1/4 Bmt	4.Full Bmt	7.
2.1/2 Bmt	5.None	8.
3.3/4 Bmt	6.	9.None

Bsmt Gar # Cars

Wet Basement		
1.Dry	4.	7.
2.Damp	5.	8.
3.Wet	6.	9.

SF Bsmt Living
Fin Bsmt Grade
OPEN-5-CUSTOMIZE

Heat Type **100%**		
0.Uncoded	4.Steam	8.Fl/Wall
1.HWBB	5.FWA	9.No Heat
2.HWCI	6.GravWA	10.Radiant
3.H Pump	7.Electric	11.Radiant

Cool Type **0%**		
1.Refrig	4.W&C Air	7.RadHW
2.Evapor	5.Monitor-	8.
3.H Pump	6.Monitor-	9.None

Kitchen Style		
1.Modern	4.Obsolete	7.
2.Typical	5.	8.
3.Old Type	6.	9.None

Bath(s) Style		
1.Modern	4.Obsolete	7.
2.Typical	5.	8.
3.Old Type	6.	9.None

Rooms
Bedrooms
Full Baths
Half Baths
Addn Fixtures
Fireplaces

TRIO Software
A Division of Harris Computer Systems

Layout		
1.Typical	4.	7.
2.Inadeq	5.	8.
3.	6.	9.

Attic		
1.1/4 Fin	4.Full Fin	7.
2.1/2 Fin	5.Fl/Stair	8.
3.3/4 Fin	6.	9.None

Insulation		
1.Full	4.Minimal	7.
2.Heavy	5.	8.
3.Capped	6.	9.None

Unfinished %

Grade & Factor		
1.E Grade	4.B Grade	7.
2.D Grade	5.A Grade	8.
3.C Grade	6.	9.Same

SQFT (Footprint)

Condition		
1.Poor	4.Avg	7.V G
2.Fair	5.Avg+	8.Exc
3.Avg-	6.Good	9.Same

Phys. % Good
Funct. % Good

Functional Code		
1.Incomp	4.Delap	7.No Power
2.O-Built	5.Bsmt	8.LongTerm
3.Damage	6.Common	9.None

Econ. % Good

Economic Code		
0.None	3.No Power	9.None
1.Location	4.Generate	8.
2.Encroach	5.	9.

Entrance Code **0**		
1.Interior	4.Vacant	7.
2.Refusal	5.Estimate	8.
3.Informed	6.	9.

Information Code **0**		
1.Owner	4.Agent	7.
2.Relative	5.Estimate	8.
3.Tenant	6.Other	9.

Date Inspected

Additions, Outbuildings & Improvements

Type	Year	Units	Grade	Cond	Phys.	Funct.	Sound Value
					%	%	
					%	%	
					%	%	
					%	%	
					%	%	
					%	%	
					%	%	
					%	%	
					%	%	
					%	%	

1.One Story Fram
2.Two Story Fram
3.Three Story Fr
4.1 & 1/2 Story
5.1 & 3/4 Story
6.2 & 1/2 Story
21.Open Frame Por
22.Encl Frame Por
23.Frame Garage
24.Frame Shed
25.Frame Bay Wind
26.1SFr Overhang
27.Unfin Basement
28.Unfinished Att
29.Finished Attic

Map Lot R05-011 Account 1917 Location 102 OAK HILL ROAD Card 1 Of 1 10/23/2017

BANTON, CARLTON J.
BANTON, BOBBIE JEAN
102 OAKHILL ROAD

LITCHFIELD ME 04350
B6116P277

Property Data

Neighborhood **1 28000**

Tree Growth Year **0**

X Coordinate **0**

Y Coordinate **0**

Zone/Land Use **11 Residential**

Secondary Zone

Topography **2 Rolling**

1.Level	4.Below St	7.Res Protec
2.Rolling	5.Low	8.
3.Above St	6.Swampy	9.

Utilities **4 Drilled Well** **6 Septic System**

1.Public	4.Dr Well	7.Cesspool
2.Water	5.Dug Well	8.Lake/Pond
3.Sewer	6.Septic	9.None

Street **9 None**

1.Paved	4.Proposed	7.
2.Semi Imp	5.R/O/W	8.
3.Gravel	6.	9.None

0

0

Sale Data

Sale Date **6/28/2004**

Price

Sale Type **2 Land & Buildings**

1.Land	4.MFG UNIT	7.
2.L & B	5.Other	8.
3.Building	6.	9.

Financing

1.Convent	4.Seller	7.
2.FHA/VA	5.Private	8.
3.Assumed	6.Cash	9.Unknown

Validity **1 Arms Length Sale**

1.Valid	4.Split	7.Renovate
2.Related	5.Partial	8.Other
3.Distress	6.Exempt	9.

Verified **5 Public Record**

1.Buyer	4.Agent	7.Family
2.Seller	5.Pub Rec	8.Other
3.Lender	6.MLS	9.

Assessment Record

Year	Land	Buildings	Exempt	Total
2004	17,500	56,300	0	73,800
2005	55,130	64,168	0	119,298
2006	40,630	79,540	0	120,170
2007	40,630	78,600	0	119,230
2008	40,630	78,600	0	119,230
2009	40,420	85,333	0	125,753
2010	40,420	72,877	0	113,297
2011	40,420	84,030	0	124,450
2012	40,420	84,030	0	124,450
2013	40,420	82,793	0	123,213
2014	40,420	82,675	0	123,095
2015	40,420	81,438	0	121,858
2016	40,420	80,098	0	120,518
2017	40,420	80,083	0	120,503

Land Data

Front Foot	Type	Effective Frontage	Effective Depth	Influence Factor	Influence Code
11.1-100				%	
12.101-200				%	
13.201+				%	
14.				%	
15.				%	
				%	
				%	

Square Foot		Square Feet		
16.Regular Lot			%	
17.Secondary Lot			%	
18.Excess Land			%	
19.Condominium			%	
20.Miscellaneous			%	
			%	
			%	

Fract. Acre		Acreage/Sites			
21.Baselot	21	1.00	100	%	0
22.(Fract)	27	0.42	100	%	0
23.(Fract)	44	1.00	100	%	0
Acres				%	
24.				%	
25.				%	
26.Rear 1-5				%	
27.Rear 6-10				%	
28.Rear 11-20					
29.Rear 21-50					

Total Acreage 1.42

Influence Codes

1.Unimproved
2.Excess Frtg
3.Topography
4.Size/Shape
5.Access
6.Restriction
7.Corner Infl
8.View/Environ
9.Fract Share
Acres
30.Rear 51-100
31.Rear 100+
32.Tillable/Pastu
33.Tillable/Pastu
34.Softwood F&O
35.Mixed Wood F&O
36.Hardwood F&O
37.Softwood TG
38.Mixed Wood TG
39.Hardwood TG
40.Wasteland
41.
42.Mobile Home Si
43.Camp Site
44.Lot Improvemen
45.Access Right
46.Golf Course

Inspection Witnessed By:

X Date

No./Date	Description	Date Insp.

Notes:

Litchfield

Litchfield

Map Lot R05-011 | Account 1917 | Location 102 OAK HILL ROAD | Card 1 Of 1 | 10/23/2017

Building Style	**8 Log Home**		
0.Uncoded	4.Cape	8.Log	
1.Conv.	5.Garrison	9.Other	
2.Ranch	6.Split	10.Tri-Lev	
3.R Ranch	7.Contemp	11.Earth O	
Dwelling Units	**1**		
Other Units	**0**		
Stories	**4 One & 1/2 Story**		
1.1	4.1.5	7.1.25	
2.2	5.1.75	8.	
3.3	6.2.5	9.	
Exterior Walls	**13 Log**		
0.Uncoded	4.Asbestos	8.Concrete	
1.Wd Clapb	5.Stucco	9.Other	
2.Vin/Al	6.Brick	10.Wd shin	
3.Compos.	7.Stone	11.Tex 111	
Roof Surface	**3 Sheet Metal**		
1.Asphalt	4.Composit	7.	
2.Slate	5.Wood	8.	
3.Metal	6.Other	9.	
SF Masonry Trim	**0**		
OPEN-3-CUSTOM	**0**		
OPEN-4-CUSTOM	**0**		
Year Built	**1970**		
Year Remodeled	**0**		
Foundation	**1 Concrete**		
1.Concrete	4.Wood	7.	
2.C Block	5.Slab	8.	
3.Br/Stone	6.Piers	9.	
Basement	**4 Full Basement**		
1.1/4 Bmt	4.Full Bmt	7.	
2.1/2 Bmt	5.None	8.	
3.3/4 Bmt	6.	9.None	
Bsmt Gar # Cars	**0**		
Wet Basement	**1 Dry Basement**		
1.Dry	4.	7.	
2.Damp	5.	8.	
3.Wet	6.	9.	

SF Bsmt Living	**0**		
Fin Bsmt Grade	**0 0**		
OPEN-5-CUSTOMIZE	**0**		
Heat Type	**100%**	**1 Hot Water BB**	
0.Uncoded	4.Steam	8.Fl/Wall	
1.HWBB	5.FWA	9.No Heat	
2.HWCI	6.GravWA	10.Radiant	
3.H Pump	7.Electric	11.Radiant	
Cool Type	**0%**	**9 None**	
1.Refrig	4.W&C Air	7.RadHW	
2.Evapor	5.Monitor-	8.	
3.H Pump	6.Monitor-	9.None	
Kitchen Style	**2 Typical**		
1.Modern	4.Obsolete	7.	
2.Typical	5.	8.	
3.Old Type	6.	9.None	
Bath(s) Style	**2 Typical Bath(s)**		
1.Modern	4.Obsolete	7.	
2.Typical	5.	8.	
3.Old Type	6.	9.None	
# Rooms	**8**		
# Bedrooms	**5**		
# Full Baths	**1**		
# Half Baths	**0**		
# Addn Fixtures	**1**		
# Fireplaces	**0**		

TRIO Software
A Division of Harris Computer Systems

Layout	**1 Typical**		
1.Typical	4.	7.	
2.Inadeq	5.	8.	
3.	6.	9.	
Attic	**9 None**		
1.1/4 Fin	4.Full Fin	7.	
2.1/2 Fin	5.Fl/Stair	8.	
3.3/4 Fin	6.	9.None	
Insulation	**1 Full**		
1.Full	4.Minimal	7.	
2.Heavy	5.	8.	
3.Capped	6.	9.None	
Unfinished %	**0%**		
Grade & Factor	**3 Average 100%**		
1.E Grade	4.B Grade	7.	
2.D Grade	5.A Grade	8.	
3.C Grade	6.	9.Same	
SQFT (Footprint)	**1680**		
Condition	**3 Below Average**		
1.Poor	4.Avg	7.V G	
2.Fair	5.Avg+	8.Exc	
3.Avg-	6.Good	9.Same	
Phys. % Good	**0%**		
Funct. % Good	**100%**		
Functional Code	**9 None**		
1.Incomp	4.Delap	7.No Power	
2.O-Built	5.Bsmt	8.LongTerm	
3.Damage	6.Common	9.None	
Econ. % Good	**100%**		
Economic Code	**None**		
0.None	3.No Power	9.None	
1.Location	4.Generate	8.	
2.Encroach	5.	9.	
Entrance Code	**1 Interior Inspect**		
1.Interior	4.Vacant	7.	
2.Refusal	5.Estimate	8.	
3.Informed	6.	9.	
Information Code	**1 Owner**		
1.Owner	4.Agent	7.	
2.Relative	5.Estimate	8.	
3.Tenant	6.Other	9.	

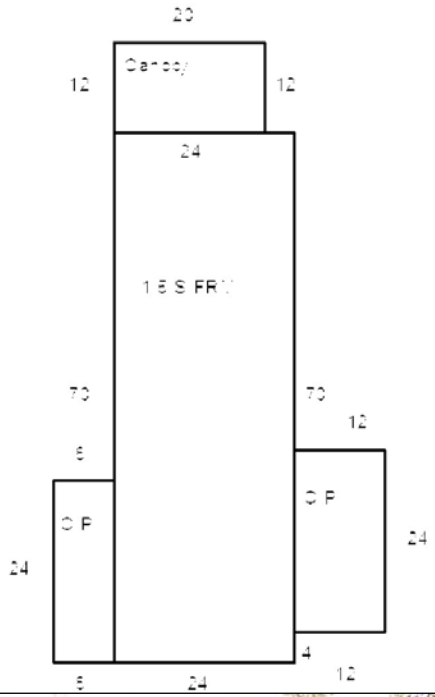

Date Inspected

Additions, Outbuildings & Improvements

Type	Year	Units	Grade	Cond	Phys.	Funct.	Sound Value
68 Wood Deck/s	0	192	3 100	4	0 %	100 %	
21 Open Frame	0	288	3 100	4	0 %	100 %	
61 Canopy/s	0	240	2 100	1	0 %	100 %	
					%	%	
					%	%	
					%	%	
					%	%	
					%	%	
					%	%	
					%	%	

1.One Story Fram
2.Two Story Fram
3.Three Story Fr
4.1 & 1/2 Story
5.1 & 3/4 Story
6.2 & 1/2 Story
21.Open Frame Por
22.Encl Frame Por
23.Frame Garage
24.Frame Shed
25.Frame Bay Wind
26.1SFr Overhang
27.Unfin Basement
28.Unfinished Att
29.Finished Attic

Map Lot R05-011A | Account 2075 | Location 96 OAK HILL ROAD | Card 1 Of 1 | 10/23/2017

PETERSEN, JENNIFER

96 OAKHILL ROAD

LITCHFIELD ME 04350
B10044P179 B10114P118 B5641P228 B8277P315

Previous Owner
U.S.BANK NATIONAL ASSOCIATION
96 OAKHILL ROAD

LITCHFIELD ME 04350
Sale Date: 6/16/2009

Previous Owner
BANTON, BOBBIE JEAN
BANTON, CARLTON
96 OAKHILL ROAD
LITCHFIELD ME 04350
Sale Date: 4/15/2009

Previous Owner
WOOD-BANTON, BOBBIE JEAN
96 OAKHILL ROAD

LITCHFIELD ME 04350
Sale Date: 1/15/2005

Inspection Witnessed By:

X Date

No./Date	Description	Date Insp.

Notes:

OWNER REFUSED ACCESS AT TIME OF INSPECTION PER PAT DOW

Litchfield

Property Data

Neighborhood	**1 28000**
Tree Growth Year	**0**
X Coordinate	**0**
Y Coordinate	**0**
Zone/Land Use	**11 Residential**
Secondary Zone	
Topography	**1 Level**

1.Level	4.Below St	7.Res Protec
2.Rolling	5.Low	8.
3.Above St	6.Swampy	9.

Utilities	**4 Drilled Well**	**6 Septic System**

1.Public	4.Dr Well	7.Cesspool
2.Water	5.Dug Well	8.Lake/Pond
3.Sewer	6.Septic	9.None

Street	**1 Paved**	

1.Paved	4.Proposed	7.
2.Semi Imp	5.R/O/W	8.
3.Gravel	6.	9.None

0

0

Sale Data

Sale Date	**6/16/2009**
Price	**55,000**
Sale Type	**2 Land & Buildings**

1.Land	4.MFG UNIT	7.
2.L & B	5.Other	8.
3.Building	6.	9.

Financing	**9 Unknown**	

1.Convent	4.Seller	7.
2.FHA/VA	5.Private	8.
3.Assumed	6.Cash	9.Unknown

Validity	**3 Distressed Sale**	

1.Valid	4.Split	7.Renovate
2.Related	5.Partial	8.Other
3.Distress	6.Exempt	9.

Verified	**5 Public Record**	

1.Buyer	4.Agent	7.Family
2.Seller	5.Pub Rec	8.Other
3.Lender	6.MLS	9.

Assessment Record

Year	Land	Buildings	Exempt	Total
2004	17,500	46,105	0	63,605
2005	40,000	71,313	0	111,313
2006	40,000	89,017	0	129,017
2007	40,000	88,030	0	128,030
2008	40,000	88,030	0	128,030
2009	40,000	108,201	0	148,201
2010	40,000	86,274	0	126,274
2011	40,000	84,005	0	124,005
2012	40,000	84,005	0	124,005
2013	40,000	83,885	0	123,885
2014	40,000	82,692	0	122,692
2015	40,000	82,573	0	122,573
2016	40,000	81,499	0	121,499
2017	40,000	81,380	0	121,380

Land Data

Front Foot	Type	Effective Frontage	Effective Depth	Influence Factor	Influence Code
11.1-100				%	
12.101-200				%	
13.201+				%	
14.				%	
15.				%	
				%	
				%	

Square Foot		Square Feet		
16.Regular Lot			%	
17.Secondary Lot			%	
18.Excess Land			%	
19.Condominium			%	
20.Miscellaneous			%	
			%	
			%	

Fract. Acre		Acreage/Sites			
21.Baselot	21	1.00	100	%	0
22.(Fract)	44	1.00	100	%	0
23.(Fract)				%	
Acres				%	
24.				%	
25.				%	
26.Rear 1-5				%	
27.Rear 6-10				%	
28.Rear 11-20				%	
29.Rear 21-50				%	

Total Acreage 1.00

Influence Codes

1.Unimproved
2.Excess Frtg
3.Topography
4.Size/Shape
5.Access
6.Restriction
7.Corner Infl
8.View/Environ
9.Fract Share

Acres

30.Rear 51-100
31.Rear 100+
32.Tillable/Pastu
33.Tillable/Pastu
34.Softwood F&O
35.Mixed Wood F&O
36.Hardwood F&O
37.Softwood TG
38.Mixed Wood TG
39.Hardwood TG
40.Wasteland
41.
42.Mobile Home Si
43.Camp Site
44.Lot Improvemen
45.Access Right
46.Golf Course

Litchfield

Map Lot R05-011A | Account 2075 | Location 96 OAK HILL ROAD | Card 1 Of 1 | 10/23/2017

Building Style	**7 Contemporary**	
0.Uncoded	4.Cape	8.Log
1.Conv.	5.Garrison	9.Other
2.Ranch	6.Split	10.Tri-Lev
3.R Ranch	7.Contemp	11.Earth O
Dwelling Units	**1**	
Other Units	**0**	
Stories	**4 One & 1/2 Story**	
1.1	4.1.5	7.1.25
2.2	5.1.75	8.
3.3	6.2.5	9.
Exterior Walls	**2 Vinyl/Aluminum**	
0.Uncoded	4.Asbestos	8.Concrete
1.Wd Clapb	5.Stucco	9.Other
2.Vin/Al	6.Brick	10.Wd shin
3.Compos.	7.Stone	11.Tex 111
Roof Surface	**3 Sheet Metal**	
1.Asphalt	4.Composit	7.
2.Slate	5.Wood	8.
3.Metal	6.Other	9.
SF Masonry Trim	**0**	
OPEN-3-CUSTOM	**0**	
OPEN-4-CUSTOM	**0**	
Year Built	**1960**	
Year Remodeled	**0**	
Foundation	**2 Concrete Block**	
1.Concrete	4.Wood	7.
2.C Block	5.Slab	8.
3.Br/Stone	6.Piers	9.
Basement	**4 Full Basement**	
1.1/4 Bmt	4.Full Bmt	7.
2.1/2 Bmt	5.None	8.
3.3/4 Bmt	6.	9.None
Bsmt Gar # Cars	**0**	
Wet Basement	**2 Damp Basement**	
1.Dry	4.	7.
2.Damp	5.	8.
3.Wet	6.	9.

SF Bsmt Living	**0**	
Fin Bsmt Grade	**0 0**	
OPEN-5-CUSTOMIZE	**0**	
Heat Type	**100% 5 Forced Warm Air**	
0.Uncoded	4.Steam	8.Fl/Wall
1.HWBB	5.FWA	9.No Heat
2.HWCI	6.GravWA	10.Radiant
3.H Pump	7.Electric	11.Radiant
Cool Type	**0% 9 None**	
1.Refrig	4.W&C Air	7.RadHW
2.Evapor	5.Monitor-	8.
3.H Pump	6.Monitor-	9.None
Kitchen Style	**2 Typical**	
1.Modern	4.Obsolete	7.
2.Typical	5.	8.
3.Old Type	6.	9.None
Bath(s) Style	**2 Typical Bath(s)**	
1.Modern	4.Obsolete	7.
2.Typical	5.	8.
3.Old Type	6.	9.None
# Rooms	**6**	
# Bedrooms	**3**	
# Full Baths	**1**	
# Half Baths	**0**	
# Addn Fixtures	**1**	
# Fireplaces	**0**	

TRIO Software
A Division of Harris Computer Systems

Layout	**1 Typical**	
1.Typical	4.	7.
2.Inadeq	5.	8.
3.	6.	9.
Attic	**9 None**	
1.1/4 Fin	4.Full Fin	7.
2.1/2 Fin	5.Fl/Stair	8.
3.3/4 Fin	6.	9.None
Insulation	**1 Full**	
1.Full	4.Minimal	7.
2.Heavy	5.	8.
3.Capped	6.	9.None
Unfinished %	**0%**	
Grade & Factor	**3 Average 100%**	
1.E Grade	4.B Grade	7.
2.D Grade	5.A Grade	8.
3.C Grade	6.	9.Same
SQFT (Footprint)	**1050**	
Condition	**4 Average**	
1.Poor	4.Avg	7.V G
2.Fair	5.Avg+	8.Exc
3.Avg-	6.Good	9.Same
Phys. % Good	**0%**	
Funct. % Good	**100%**	
Functional Code	**9 None**	
1.Incomp	4.Delap	7.No Power
2.O-Built	5.Bsmt	8.LongTerm
3.Damage	6.Common	9.None
Econ. % Good	**100%**	
Economic Code	**None**	
0.None	3.No Power	9.None
1.Location	4.Generate	8.
2.Encroach	5.	9.
Entrance Code	**2 Refused Entry**	
1.Interior	4.Vacant	7.
2.Refusal	5.Estimate	8.
3.Informed	6.	9.
Information Code	**1 Owner**	
1.Owner	4.Agent	7.
2.Relative	5.Estimate	8.
3.Tenant	6.Other	9.

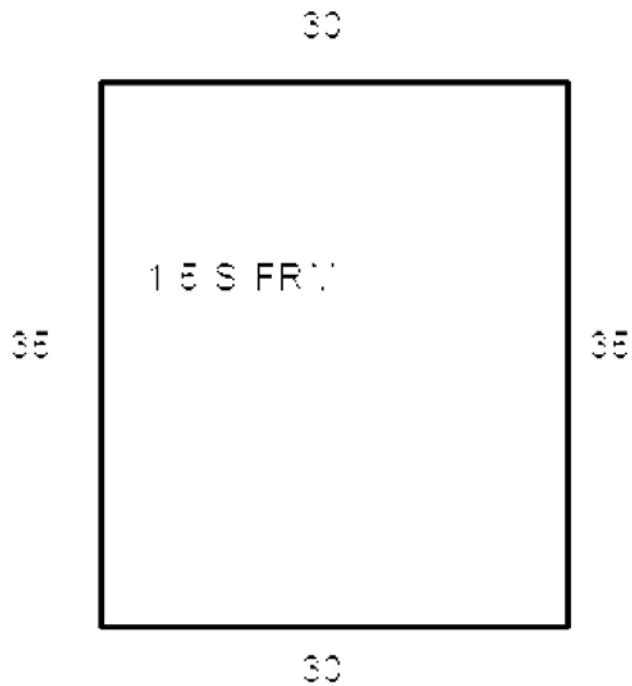

Date Inspected

Additions, Outbuildings & Improvements

Type	Year	Units	Grade	Cond	Phys.	Funct.	Sound Value
23 Frame Garage	1998	840	2 100	2	0 %	100 %	
409 Concrete Pad	1998	840	3 100	4	0 %	100 %	
					%	%	
					%	%	
					%	%	
					%	%	
					%	%	
					%	%	
					%	%	
					%	%	

1.One Story Fram
2.Two Story Fram
3.Three Story Fr
4.1 & 1/2 Story
5.1 & 3/4 Story
6.2 & 1/2 Story
21.Open Frame Por
22.Encl Frame Por
23.Frame Garage
24.Frame Shed
25.Frame Bay Wind
26.1SFr Overhang
27.Unfin Basement
28.Unfinished Att
29.Finished Attic

Map Lot R05-012 Account 2083 Location 110 OAK HILL ROAD Card 1 Of 1 10/23/2017

SHACKLEY, LINWOOD & WANDA

110 OAKHILL ROAD

LITCHFIELD ME 04350
B5613P164

Property Data

Neighborhood **1 28000**

Tree Growth Year **0**

X Coordinate **0**

Y Coordinate **0**

Zone/Land Use **11 Residential**

Secondary Zone

Topography **1 Level**

1.Level	4.Below St	7.Res Protec
2.Rolling	5.Low	8.
3.Above St	6.Swampy	9.

Utilities **4 Drilled Well** **6 Septic System**

1.Public	4.Dr Well	7.Cesspool
2.Water	5.Dug Well	8.Lake/Pond
3.Sewer	6.Septic	9.None

Street **1 Paved**

1.Paved	4.Proposed	7.
2.Semi Imp	5.R/O/W	8.
3.Gravel	6.	9.None

0

0

Sale Data

Sale Date **5/08/1998**

Price **49,900**

Sale Type **2 Land & Buildings**

1.Land	4.MFG UNIT	7.
2.L & B	5.Other	8.
3.Building	6.	9.

Financing **9 Unknown**

1.Convent	4.Seller	7.
2.FHA/VA	5.Private	8.
3.Assumed	6.Cash	9.Unknown

Validity **1 Arms Length Sale**

1.Valid	4.Split	7.Renovate
2.Related	5.Partial	8.Other
3.Distress	6.Exempt	9.

Verified **5 Public Record**

1.Buyer	4.Agent	7.Family
2.Seller	5.Pub Rec	8.Other
3.Lender	6.MLS	9.

Assessment Record

Year	Land	Buildings	Exempt	Total
2004	17,500	32,410	0	49,910
2005	40,000	55,421	0	95,421
2006	40,000	82,181	0	122,181
2007	40,000	82,181	0	122,181
2008	40,000	81,278	0	121,278
2009	40,000	77,727	0	117,727
2010	40,000	111,009	0	151,009
2011	40,000	98,735	0	138,735
2012	40,000	98,735	0	138,735
2013	40,000	98,708	0	138,708
2014	40,000	97,526	6,000	131,526
2015	40,000	96,550	6,000	130,550
2016	40,000	96,319	6,000	130,319
2017	40,000	95,342	6,000	129,342

Land Data

Front Foot	Type	Effective Frontage	Effective Depth	Influence Factor	Influence Code
11.1-100				%	
12.101-200				%	
13.201+				%	
14.				%	
15.				%	
				%	
				%	
Square Foot		**Square Feet**			
16.Regular Lot				%	
17.Secondary Lot				%	
18.Excess Land				%	
19.Condominium				%	
20.Miscellaneous				%	
				%	
				%	
Fract. Acre		**Acreage/Sites**			
21.Baselot	21	1.00		100 %	0
22.(Fract)	44	1.00		100 %	0
23.(Fract)				%	
Acres				%	
24.				%	
25.				%	
26.Rear 1-5				%	
27.Rear 6-10				%	
28.Rear 11-20				%	
29.Rear 21-50				%	

Total Acreage 1.00

Influence Codes

1.Unimproved
2.Excess Frtg
3.Topography
4.Size/Shape
5.Access
6.Restriction
7.Corner Infl
8.View/Environ
9.Fract Share
Acres
30.Rear 51-100
31.Rear 100+
32.Tillable/Pastu
33.Tillable/Pastu
34.Softwood F&O
35.Mixed Wood F&O
36.Hardwood F&O
37.Softwood TG
38.Mixed Wood TG
39.Hardwood TG
40.Wasteland
41.
42.Mobile Home Si
43.Camp Site
44.Lot Improvemen
45.Access Right
46.Golf Course

Inspection Witnessed By:

X Date

No./Date	Description	Date Insp.

Notes:

Litchfield

Litchfield

Map Lot R05-012 | Account 2083 | Location 110 OAK HILL ROAD | Card 1 Of 1 | 10/23/2017

Building Style	**1 Conventional**		
0.Uncoded	4.Cape	8.Log	
1.Conv.	5.Garrison	9.Other	
2.Ranch	6.Split	10.Tri-Lev	
3.R Ranch	7.Contemp	11.Earth O	
Dwelling Units	**1**		
Other Units	**0**		
Stories	**5 One & 3/4 Story**		
1.1	4.1.5	7.1.25	
2.2	5.1.75	8.	
3.3	6.2.5	9.	
Exterior Walls	**2 Vinyl/Aluminum**		
0.Uncoded	4.Asbestos	8.Concrete	
1.Wd Clapb	5.Stucco	9.Other	
2.Vin/Al	6.Brick	10.Wd shin	
3.Compos.	7.Stone	11.Tex 111	
Roof Surface	**3 Sheet Metal**		
1.Asphalt	4.Composit	7.	
2.Slate	5.Wood	8.	
3.Metal	6.Other	9.	
SF Masonry Trim	**0**		
OPEN-3-CUSTOM	**0**		
OPEN-4-CUSTOM	**0**		
Year Built	**1999**		
Year Remodeled	**0**		
Foundation	**5 Concrete Slab**		
1.Concrete	4.Wood	7.	
2.C Block	5.Slab	8.	
3.Br/Stone	6.Piers	9.	
Basement	**9 No Basement**		
1.1/4 Bmt	4.Full Bmt	7.	
2.1/2 Bmt	5.None	8.	
3.3/4 Bmt	6.	9.None	
Bsmt Gar # Cars	**0**		
Wet Basement	**0**		
1.Dry	4.	7.	
2.Damp	5.	8.	
3.Wet	6.	9.	

SF Bsmt Living	**0**		
Fin Bsmt Grade	**0 0**		
OPEN-5-CUSTOMIZE	**0**		
Heat Type	**100%**	**5 Forced Warm Air**	
0.Uncoded	4.Steam	8.Fl/Wall	
1.HWBB	5.FWA	9.No Heat	
2.HWCI	6.GravWA	10.Radiant	
3.H Pump	7.Electric	11.Radiant	
Cool Type	**0%**	**9 None**	
1.Refrig	4.W&C Air	7.RadHW	
2.Evapor	5.Monitor-	8.	
3.H Pump	6.Monitor-	9.None	
Kitchen Style	**2 Typical**		
1.Modern	4.Obsolete	7.	
2.Typical	5.	8.	
3.Old Type	6.	9.None	
Bath(s) Style	**2 Typical Bath(s)**		
1.Modern	4.Obsolete	7.	
2.Typical	5.	8.	
3.Old Type	6.	9.None	
# Rooms	**3**		
# Bedrooms	**2**		
# Full Baths	**1**		
# Half Baths	**0**		
# Addn Fixtures	**1**		
# Fireplaces	**0**		

TRIO Software
A Division of Harris Computer Systems

Layout	**1 Typical**		
1.Typical	4.	7.	
2.Inadeq	5.	8.	
3.	6.	9.	
Attic	**9 None**		
1.1/4 Fin	4.Full Fin	7.	
2.1/2 Fin	5.Fl/Stair	8.	
3.3/4 Fin	6.	9.None	
Insulation	**1 Full**		
1.Full	4.Minimal	7.	
2.Heavy	5.	8.	
3.Capped	6.	9.None	
Unfinished %	**0%**		
Grade & Factor	**3 Average 100%**		
1.E Grade	4.B Grade	7.	
2.D Grade	5.A Grade	8.	
3.C Grade	6.	9.Same	
SQFT (Footprint)	**870**		
Condition	**3 Below Average**		
1.Poor	4.Avg	7.V G	
2.Fair	5.Avg+	8.Exc	
3.Avg-	6.Good	9.Same	
Phys. % Good	**0%**		
Funct. % Good	**100%**		
Functional Code	**9 None**		
1.Incomp	4.Delap	7.No Power	
2.O-Built	5.Bsmt	8.LongTerm	
3.Damage	6.Common	9.None	
Econ. % Good	**100%**		
Economic Code	**None**		
0.None	3.No Power	9.None	
1.Location	4.Generate	8.	
2.Encroach	5.	9.	
Entrance Code	**1 Interior Inspect**		
1.Interior	4.Vacant	7.	
2.Refusal	5.Estimate	8.	
3.Informed	6.	9.	
Information Code	**1 Owner**		
1.Owner	4.Agent	7.	
2.Relative	5.Estimate	8.	
3.Tenant	6.Other	9.	

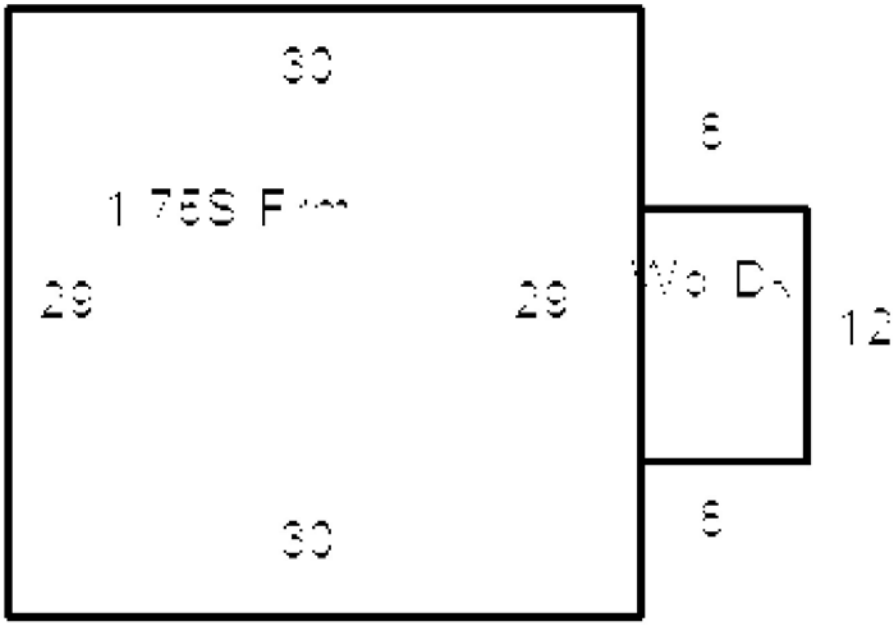

Date Inspected 8/29/2011

Additions, Outbuildings & Improvements

Type	Year	Units	Grade	Cond	Phys.	Funct.	Sound Value
24 Frame Shed	0	144	3 100	4	0 %	100 %	
409 Concrete Pad	1990	840	3 100	4	0 %	100 %	
23 Frame Garage	1990	840	3 100	4	0 %	100 %	
68 Wood Deck/s	0	96	3 100	4	0 %	100 %	
					%	%	
					%	%	
					%	%	
					%	%	
					%	%	
					%	%	

1.One Story Fram
2.Two Story Fram
3.Three Story Fr
4.1 & 1/2 Story
5.1 & 3/4 Story
6.2 & 1/2 Story
21.Open Frame Por
22.Encl Frame Por
23.Frame Garage
24.Frame Shed
25.Frame Bay Wind
26.1SFr Overhang
27.Unfin Basement
28.Unfinished Att
29.Finished Attic

Map Lot R05-013 Account 2084 Location 106 OAK HILL ROAD Card 1 Of 1 10/23/2017

SANDS, TIMOTHY S

PO BOX 667

SABATTUS ME 04280

Property Data

Neighborhood **1 28000**

Tree Growth Year **0**

X Coordinate **0**

Y Coordinate **0**

Zone/Land Use **11 Residential**

Secondary Zone

Topography **1 Level**

1.Level	4.Below St	7.Res Protec
2.Rolling	5.Low	8.
3.Above St	6.Swampy	9.

Utilities **5 Dug Well** **6 Septic System**

1.Public	4.Dr Well	7.Cesspool
2.Water	5.Dug Well	8.Lake/Pond
3.Sewer	6.Septic	9.None

Street **1 Paved**

1.Paved	4.Proposed	7.
2.Semi Imp	5.R/O/W	8.
3.Gravel	6.	9.None

0

0

Sale Data

Sale Date

Price

Sale Type

1.Land	4.MFG UNIT	7.
2.L & B	5.Other	8.
3.Building	6.	9.

Financing

1.Convent	4.Seller	7.
2.FHA/VA	5.Private	8.
3.Assumed	6.Cash	9.Unknown

Validity

1.Valid	4.Split	7.Renovate
2.Related	5.Partial	8.Other
3.Distress	6.Exempt	9.

Verified

1.Buyer	4.Agent	7.Family
2.Seller	5.Pub Rec	8.Other
3.Lender	6.MLS	9.

Assessment Record

Year	Land	Buildings	Exempt	Total
2004	16,200	7,207	0	23,407
2005	40,500	96,757	13,000	124,257
2006	40,500	71,983	13,000	99,483
2007	40,500	71,218	13,000	98,718
2008	40,500	71,218	12,350	99,368
2009	40,100	80,676	9,500	111,276
2010	40,100	70,452	10,000	100,552
2011	42,500	72,710	10,000	105,210
2012	42,500	72,710	10,000	105,210
2013	42,500	72,710	10,000	105,210
2014	42,500	71,911	10,000	104,411
2015	42,500	71,911	10,000	104,411
2016	42,500	71,111	15,000	98,611
2017	42,500	71,111	20,000	93,611

Land Data

Front Foot	Type	Effective Frontage	Effective Depth	Influence Factor	Influence Code
11.1-100				%	
12.101-200				%	
13.201+				%	
14.				%	
15.				%	
				%	
				%	

Square Foot		Square Feet		
16.Regular Lot			%	
17.Secondary Lot			%	
18.Excess Land			%	
19.Condominium			%	
20.Miscellaneous			%	
			%	
			%	

Fract. Acre		Acreage/Sites			
21.Baselot	21	1.00	100	%	0
22.(Fract)	26	1.00	100	%	0
23.(Fract)	44	1.00	100	%	0
Acres				%	
24.				%	
25.				%	
26.Rear 1-5				%	
27.Rear 6-10				%	
28.Rear 11-20					
29.Rear 21-50					

Total Acreage 2.00

Influence Codes

1.Unimproved
2.Excess Frtg
3.Topography
4.Size/Shape
5.Access
6.Restriction
7.Corner Infl
8.View/Environ
9.Fract Share
Acres
30.Rear 51-100
31.Rear 100+
32.Tillable/Pastu
33.Tillable/Pastu
34.Softwood F&O
35.Mixed Wood F&O
36.Hardwood F&O
37.Softwood TG
38.Mixed Wood TG
39.Hardwood TG
40.Wasteland
41.
42.Mobile Home Si
43.Camp Site
44.Lot Improvemen
45.Access Right
46.Golf Course

Inspection Witnessed By:

X Date

No./Date	Description	Date Insp.

Notes:

Litchfield

Litchfield

Map Lot R05-013 | Account 2084 | Location 106 OAK HILL ROAD | Card 1 Of 1 | 10/23/2017

Building Style	**2 Ranch**		
0.Uncoded	4.Cape	8.Log	
1.Conv.	5.Garrison	9.Other	
2.Ranch	6.Split	10.Tri-Lev	
3.R Ranch	7.Contemp	11.Earth O	
Dwelling Units	**1**		
Other Units	**0**		
Stories	**1 One Story**		
1.1	4.1.5	7.1.25	
2.2	5.1.75	8.	
3.3	6.2.5	9.	
Exterior Walls	**2 Vinyl/Aluminum**		
0.Uncoded	4.Asbestos	8.Concrete	
1.Wd Clapb	5.Stucco	9.Other	
2.Vin/Al	6.Brick	10.Wd shin	
3.Compos.	7.Stone	11.Tex 111	
Roof Surface	**1 Asphalt Shingles**		
1.Asphalt	4.Composit	7.	
2.Slate	5.Wood	8.	
3.Metal	6.Other	9.	
SF Masonry Trim	**0**		
OPEN-3-CUSTOM	**0**		
OPEN-4-CUSTOM	**0**		
Year Built	**2004**		
Year Remodeled	**0**		
Foundation	**1 Concrete**		
1.Concrete	4.Wood	7.	
2.C Block	5.Slab	8.	
3.Br/Stone	6.Piers	9.	
Basement	**4 Full Basement**		
1.1/4 Bmt	4.Full Bmt	7.	
2.1/2 Bmt	5.None	8.	
3.3/4 Bmt	6.	9.None	
Bsmt Gar # Cars	**0**		
Wet Basement	**1 Dry Basement**		
1.Dry	4.	7.	
2.Damp	5.	8.	
3.Wet	6.	9.	

SF Bsmt Living	**0**		
Fin Bsmt Grade	**0 0**		
OPEN-5-CUSTOMIZE	**0**		
Heat Type	**100%**	**1 Hot Water BB**	
0.Uncoded	4.Steam	8.Fl/Wall	
1.HWBB	5.FWA	9.No Heat	
2.HWCI	6.GravWA	10.Radiant	
3.H Pump	7.Electric	11.Radiant	
Cool Type	**0%**	**9 None**	
1.Refrig	4.W&C Air	7.RadHW	
2.Evapor	5.Monitor-	8.	
3.H Pump	6.Monitor-	9.None	
Kitchen Style	**2 Typical**		
1.Modern	4.Obsolete	7.	
2.Typical	5.	8.	
3.Old Type	6.	9.None	
Bath(s) Style	**2 Typical Bath(s)**		
1.Modern	4.Obsolete	7.	
2.Typical	5.	8.	
3.Old Type	6.	9.None	
# Rooms	**3**		
# Bedrooms	**2**		
# Full Baths	**1**		
# Half Baths	**0**		
# Addn Fixtures	**1**		
# Fireplaces	**0**		

TRIO Software
A Division of Harris Computer Systems

Layout	**1 Typical**		
1.Typical	4.	7.	
2.Inadeq	5.	8.	
3.	6.	9.	
Attic	**9 None**		
1.1/4 Fin	4.Full Fin	7.	
2.1/2 Fin	5.Fl/Stair	8.	
3.3/4 Fin	6.	9.None	
Insulation	**1 Full**		
1.Full	4.Minimal	7.	
2.Heavy	5.	8.	
3.Capped	6.	9.None	
Unfinished %	**0%**		
Grade & Factor	**3 Average 100%**		
1.E Grade	4.B Grade	7.	
2.D Grade	5.A Grade	8.	
3.C Grade	6.	9.Same	
SQFT (Footprint)	**1120**		
Condition	**4 Average**		
1.Poor	4.Avg	7.V G	
2.Fair	5.Avg+	8.Exc	
3.Avg-	6.Good	9.Same	
Phys. % Good	**0%**		
Funct. % Good	**100%**		
Functional Code	**9 None**		
1.Incomp	4.Delap	7.No Power	
2.O-Built	5.Bsmt	8.LongTerm	
3.Damage	6.Common	9.None	
Econ. % Good	**100%**		
Economic Code	**None**		
0.None	3.No Power	9.None	
1.Location	4.Generate	8.	
2.Encroach	5.	9.	
Entrance Code	**1 Interior Inspect**		
1.Interior	4.Vacant	7.	
2.Refusal	5.Estimate	8.	
3.Informed	6.	9.	
Information Code	**1 Owner**		
1.Owner	4.Agent	7.	
2.Relative	5.Estimate	8.	
3.Tenant	6.Other	9.	

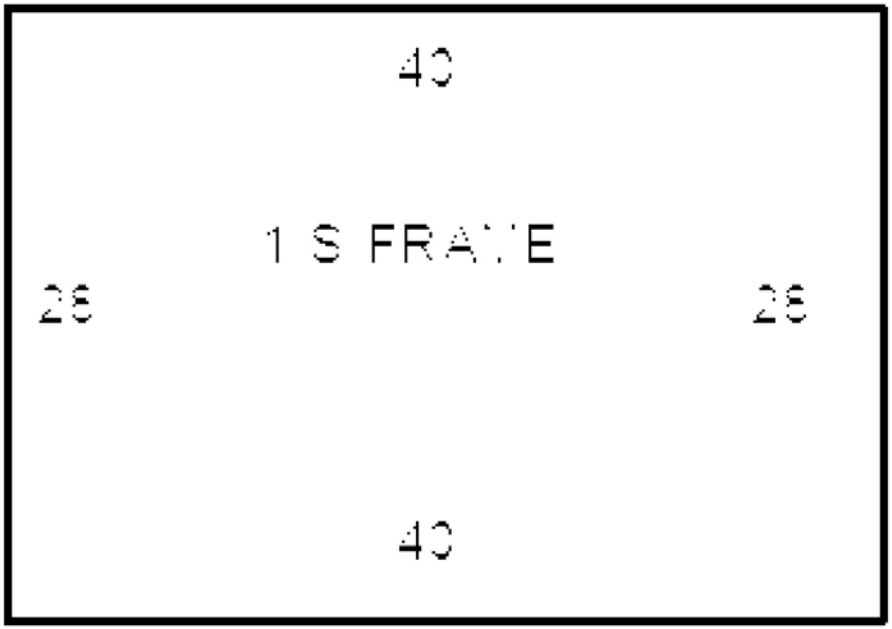

Date Inspected 10/06/2011

Additions, Outbuildings & Improvements

Type	Year	Units	Grade	Cond	Phys.	Funct.	Sound Value
24 Frame Shed	0	80	2 100	4	0 %	100 %	
					%	%	
					%	%	
					%	%	
					%	%	
					%	%	
					%	%	
					%	%	
					%	%	
					%	%	

1.One Story Fram
2.Two Story Fram
3.Three Story Fr
4.1 & 1/2 Story
5.1 & 3/4 Story
6.2 & 1/2 Story
21.Open Frame Por
22.Encl Frame Por
23.Frame Garage
24.Frame Shed
25.Frame Bay Wind
26.1SFr Overhang
27.Unfin Basement
28.Unfinished Att
29.Finished Attic

Map Lot R05-015 Account 574 Location OAK HILL ROAD Card 1 Of 1 10/23/2017

WHEELER, ANGELA T
WHEELER, REUBEN J
693 WEST ROAD

BOWDOIN ME 04287
B7974P185

Previous Owner
WHEELER, REUBEN J
WHEELER, ANGELA T
693 WEST ROAD
BOWDOIN ME 04287
Sale Date: 1/25/2006

Previous Owner
FARKAS, SUSAN E
C/O WHEELER, RUEBEN J.
693 WEST ROAD
BOWDOIN ME 04287
Sale Date: 6/04/2004

Inspection Witnessed By:

X Date

No./Date	Description	Date Insp.

Notes:

Property Data

Neighborhood	1 28000
Tree Growth Year	0
X Coordinate	0
Y Coordinate	0
Zone/Land Use	11 Residential
Secondary Zone	
Topography	1 Level

1.Level	4.Below St	7.Res Protec
2.Rolling	5.Low	8.
3.Above St	6.Swampy	9.

Utilities	9 None	9 None
1.Public	4.Dr Well	7.Cesspool
2.Water	5.Dug Well	8.Lake/Pond
3.Sewer	6.Septic	9.None

Street	5 Right-Of-Way	
1.Paved	4.Proposed	7.
2.Semi Imp	5.R/O/W	8.
3.Gravel	6.	9.None

	0
	0

Sale Data

Sale Date	1/25/2006
Price	10,000
Sale Type	1 Land Only

1.Land	4.MFG UNIT	7.
2.L & B	5.Other	8.
3.Building	6.	9.

Financing	9 Unknown	
1.Convent	4.Seller	7.
2.FHA/VA	5.Private	8.
3.Assumed	6.Cash	9.Unknown

Validity	1 Arms Length Sale	
1.Valid	4.Split	7.Renovate
2.Related	5.Partial	8.Other
3.Distress	6.Exempt	9.

Verified	5 Public Record	
1.Buyer	4.Agent	7.Family
2.Seller	5.Pub Rec	8.Other
3.Lender	6.MLS	9.

Assessment Record

Year	Land	Buildings	Exempt	Total
2004	6,000	0	0	6,000
2005	28,000	0	0	28,000
2006	28,000	0	0	28,000
2007	28,000	0	0	28,000
2008	28,000	0	0	28,000
2009	28,000	0	0	28,000
2010	28,000	0	0	28,000
2011	28,000	0	0	28,000
2012	28,000	0	0	28,000
2013	28,000	0	0	28,000
2014	28,000	0	0	28,000
2015	28,000	0	0	28,000
2016	28,000	0	0	28,000
2017	28,000	0	0	28,000

Land Data

Front Foot	Type	Effective Frontage	Effective Depth	Influence Factor	Influence Code
11.1-100				%	
12.101-200				%	
13.201+				%	
14.				%	
15.				%	
				%	
				%	
Square Foot		**Square Feet**			
16.Regular Lot				%	
17.Secondary Lot				%	
18.Excess Land				%	
19.Condominium				%	
20.Miscellaneous				%	
				%	
				%	
Fract. Acre		**Acreage/Sites**			
21.Baselot	21	1.00		100 %	0
22.(Fract)				%	
23.(Fract)				%	
Acres				%	
24.				%	
25.				%	
26.Rear 1-5				%	
27.Rear 6-10				%	
28.Rear 11-20				%	
29.Rear 21-50				%	

Total Acreage 1.00

Influence Codes

1.Unimproved
2.Excess Frtg
3.Topography
4.Size/Shape
5.Access
6.Restriction
7.Corner Infl
8.View/Environ
9.Fract Share
Acres
30.Rear 51-100
31.Rear 100+
32.Tillable/Pastu
33.Tillable/Pastu
34.Softwood F&O
35.Mixed Wood F&O
36.Hardwood F&O
37.Softwood TG
38.Mixed Wood TG
39.Hardwood TG
40.Wasteland
41.
42.Mobile Home Si
43.Camp Site
44.Lot Improvemen
45.Access Right
46.Golf Course

Litchfield

Litchfield

Map Lot R05-015 | Account 574 | Location OAK HILL ROAD | Card 1 Of 1 | 10/23/2017

Building Style		
0.Uncoded	4.Cape	8.Log
1.Conv.	5.Garrison	9.Other
2.Ranch	6.Split	10.Tri-Lev
3.R Ranch	7.Contemp	11.Earth O

Dwelling Units
Other Units

Stories		
1.1	4.1.5	7.1.25
2.2	5.1.75	8.
3.3	6.2.5	9.

Exterior Walls		
0.Uncoded	4.Asbestos	8.Concrete
1.Wd Clapb	5.Stucco	9.Other
2.Vin/Al	6.Brick	10.Wd shin
3.Compos.	7.Stone	11.Tex 111

Roof Surface		
1.Asphalt	4.Composit	7.
2.Slate	5.Wood	8.
3.Metal	6.Other	9.

SF Masonry Trim
OPEN-3-CUSTOM
OPEN-4-CUSTOM
Year Built
Year Remodeled

Foundation		
1.Concrete	4.Wood	7.
2.C Block	5.Slab	8.
3.Br/Stone	6.Piers	9.

Basement		
1.1/4 Bmt	4.Full Bmt	7.
2.1/2 Bmt	5.None	8.
3.3/4 Bmt	6.	9.None

Bsmt Gar # Cars

Wet Basement		
1.Dry	4.	7.
2.Damp	5.	8.
3.Wet	6.	9.

SF Bsmt Living
Fin Bsmt Grade
OPEN-5-CUSTOMIZE

Heat Type **100%**		
0.Uncoded	4.Steam	8.Fl/Wall
1.HWBB	5.FWA	9.No Heat
2.HWCI	6.GravWA	10.Radiant
3.H Pump	7.Electric	11.Radiant

Cool Type **0%**		
1.Refrig	4.W&C Air	7.RadHW
2.Evapor	5.Monitor-	8.
3.H Pump	6.Monitor-	9.None

Kitchen Style		
1.Modern	4.Obsolete	7.
2.Typical	5.	8.
3.Old Type	6.	9.None

Bath(s) Style		
1.Modern	4.Obsolete	7.
2.Typical	5.	8.
3.Old Type	6.	9.None

Rooms
Bedrooms
Full Baths
Half Baths
Addn Fixtures
Fireplaces

Layout		
1.Typical	4.	7.
2.Inadeq	5.	8.
3.	6.	9.

Attic		
1.1/4 Fin	4.Full Fin	7.
2.1/2 Fin	5.Fl/Stair	8.
3.3/4 Fin	6.	9.None

Insulation		
1.Full	4.Minimal	7.
2.Heavy	5.	8.
3.Capped	6.	9.None

Unfinished %

Grade & Factor		
1.E Grade	4.B Grade	7.
2.D Grade	5.A Grade	8.
3.C Grade	6.	9.Same

SQFT (Footprint)

Condition		
1.Poor	4.Avg	7.V G
2.Fair	5.Avg+	8.Exc
3.Avg-	6.Good	9.Same

Phys. % Good
Funct. % Good

Functional Code		
1.Incomp	4.Delap	7.No Power
2.O-Built	5.Bsmt	8.LongTerm
3.Damage	6.Common	9.None

Econ. % Good

Economic Code		
0.None	3.No Power	9.None
1.Location	4.Generate	8.
2.Encroach	5.	9.

Entrance Code **0**		
1.Interior	4.Vacant	7.
2.Refusal	5.Estimate	8.
3.Informed	6.	9.

Information Code **0**		
1.Owner	4.Agent	7.
2.Relative	5.Estimate	8.
3.Tenant	6.Other	9.

Date Inspected

Additions, Outbuildings & Improvements

Type	Year	Units	Grade	Cond	Phys.	Funct.	Sound Value
					%	%	
					%	%	
					%	%	
					%	%	
					%	%	
					%	%	
					%	%	
					%	%	
					%	%	
					%	%	

1.One Story Fram
2.Two Story Fram
3.Three Story Fr
4.1 & 1/2 Story
5.1 & 3/4 Story
6.2 & 1/2 Story
21.Open Frame Por
22.Encl Frame Por
23.Frame Garage
24.Frame Shed
25.Frame Bay Wind
26.1SFr Overhang
27.Unfin Basement
28.Unfinished Att
29.Finished Attic

Map Lot R05-016 Account 1061 Location OAK HILL ROAD Card 1 Of 1 10/23/2017

WHEELER, REUBEN J
WHEELER, GIDEON T

693 WEST ROAD
BOWDOIN ME 04287
B8052P174

Previous Owner
LIBBY, HERSCHEL I
C/O WHEELER,RUEBEN
693 WEST ROAD
BOWDOIN ME 04287
Sale Date: 7/27/2004

Inspection Witnessed By:

X Date

No./Date	Description	Date Insp.

Notes:
RW 5/26/78 BK 2111 PG 347

Property Data

Neighborhood **1 28000**

Tree Growth Year **0**

X Coordinate **0**

Y Coordinate **0**

Zone/Land Use **11 Residential**

Secondary Zone

Topography **1 Level**

1.Level	4.Below St	7.Res Protec
2.Rolling	5.Low	8.
3.Above St	6.Swampy	9.

Utilities **9 None** **9 None**

1.Public	4.Dr Well	7.Cesspool
2.Water	5.Dug Well	8.Lake/Pond
3.Sewer	6.Septic	9.None

Street **5 Right-Of-Way**

1.Paved	4.Proposed	7.
2.Semi Imp	5.R/O/W	8.
3.Gravel	6.	9.None

0

0

Sale Data

Sale Date **7/27/2004**

Price **6,000**

Sale Type **1 Land Only**

1.Land	4.MFG UNIT	7.
2.L & B	5.Other	8.
3.Building	6.	9.

Financing **9 Unknown**

1.Convent	4.Seller	7.
2.FHA/VA	5.Private	8.
3.Assumed	6.Cash	9.Unknown

Validity **1 Arms Length Sale**

1.Valid	4.Split	7.Renovate
2.Related	5.Partial	8.Other
3.Distress	6.Exempt	9.

Verified **5 Public Record**

1.Buyer	4.Agent	7.Family
2.Seller	5.Pub Rec	8.Other
3.Lender	6.MLS	9.

Assessment Record

Year	Land	Buildings	Exempt	Total
2004	8,000	0	0	8,000
2005	39,600	0	0	39,600
2006	39,600	0	0	39,600
2007	39,600	0	0	39,600
2008	39,600	0	0	39,600
2009	38,000	0	0	38,000
2010	38,000	0	0	38,000
2011	38,000	0	0	38,000
2012	38,000	0	0	38,000
2013	38,000	0	0	38,000
2014	38,000	0	0	38,000
2015	38,000	0	0	38,000
2016	38,000	0	0	38,000
2017	38,000	0	0	38,000

Land Data

Front Foot	Type	Effective Frontage	Effective Depth	Influence Factor	Influence Code
11.1-100				%	
12.101-200				%	
13.201+				%	
14.				%	
15.				%	
				%	
				%	
Square Foot		**Square Feet**			
16.Regular Lot				%	
17.Secondary Lot				%	
18.Excess Land				%	
19.Condominium				%	
20.Miscellaneous				%	
				%	
				%	
Fract. Acre		**Acreage/Sites**			
21.Baselot	21	1.00		100 %	0
22.(Fract)	26	4.00		100 %	0
23.(Fract)				%	
Acres				%	
24.				%	
25.				%	
26.Rear 1-5				%	
27.Rear 6-10				%	
28.Rear 11-20				%	
29.Rear 21-50				%	

Total Acreage 5.00

Influence Codes

1.Unimproved
2.Excess Frtg
3.Topography
4.Size/Shape
5.Access
6.Restriction
7.Corner Infl
8.View/Environ
9.Fract Share
Acres
30.Rear 51-100
31.Rear 100+
32.Tillable/Pastu
33.Tillable/Pastu
34.Softwood F&O
35.Mixed Wood F&O
36.Hardwood F&O
37.Softwood TG
38.Mixed Wood TG
39.Hardwood TG
40.Wasteland
41.
42.Mobile Home Si
43.Camp Site
44.Lot Improvemen
45.Access Right
46.Golf Course

Litchfield

Litchfield

Map Lot R05-016 | Account 1061 | Location OAK HILL ROAD | Card 1 Of 1 | 10/23/2017

Building Style		
0.Uncoded	4.Cape	8.Log
1.Conv.	5.Garrison	9.Other
2.Ranch	6.Split	10.Tri-Lev
3.R Ranch	7.Contemp	11.Earth O

Dwelling Units
Other Units

Stories		
1.1	4.1.5	7.1.25
2.2	5.1.75	8.
3.3	6.2.5	9.

Exterior Walls		
0.Uncoded	4.Asbestos	8.Concrete
1.Wd Clapb	5.Stucco	9.Other
2.Vin/Al	6.Brick	10.Wd shin
3.Compos.	7.Stone	11.Tex 111

Roof Surface		
1.Asphalt	4.Composit	7.
2.Slate	5.Wood	8.
3.Metal	6.Other	9.

SF Masonry Trim
OPEN-3-CUSTOM
OPEN-4-CUSTOM
Year Built
Year Remodeled

Foundation		
1.Concrete	4.Wood	7.
2.C Block	5.Slab	8.
3.Br/Stone	6.Piers	9.

Basement		
1.1/4 Bmt	4.Full Bmt	7.
2.1/2 Bmt	5.None	8.
3.3/4 Bmt	6.	9.None

Bsmt Gar # Cars

Wet Basement		
1.Dry	4.	7.
2.Damp	5.	8.
3.Wet	6.	9.

SF Bsmt Living
Fin Bsmt Grade
OPEN-5-CUSTOMIZE

Heat Type **100%**		
0.Uncoded	4.Steam	8.Fl/Wall
1.HWBB	5.FWA	9.No Heat
2.HWCI	6.GravWA	10.Radiant
3.H Pump	7.Electric	11.Radiant

Cool Type **0%**		
1.Refrig	4.W&C Air	7.RadHW
2.Evapor	5.Monitor-	8.
3.H Pump	6.Monitor-	9.None

Kitchen Style		
1.Modern	4.Obsolete	7.
2.Typical	5.	8.
3.Old Type	6.	9.None

Bath(s) Style		
1.Modern	4.Obsolete	7.
2.Typical	5.	8.
3.Old Type	6.	9.None

Rooms
Bedrooms
Full Baths
Half Baths
Addn Fixtures
Fireplaces

Layout		
1.Typical	4.	7.
2.Inadeq	5.	8.
3.	6.	9.

Attic		
1.1/4 Fin	4.Full Fin	7.
2.1/2 Fin	5.Fl/Stair	8.
3.3/4 Fin	6.	9.None

Insulation		
1.Full	4.Minimal	7.
2.Heavy	5.	8.
3.Capped	6.	9.None

Unfinished %

Grade & Factor		
1.E Grade	4.B Grade	7.
2.D Grade	5.A Grade	8.
3.C Grade	6.	9.Same

SQFT (Footprint)

Condition		
1.Poor	4.Avg	7.V G
2.Fair	5.Avg+	8.Exc
3.Avg-	6.Good	9.Same

Phys. % Good
Funct. % Good

Functional Code		
1.Incomp	4.Delap	7.No Power
2.O-Built	5.Bsmt	8.LongTerm
3.Damage	6.Common	9.None

Econ. % Good

Economic Code		
0.None	3.No Power	9.None
1.Location	4.Generate	8.
2.Encroach	5.	9.

Entrance Code **0**		
1.Interior	4.Vacant	7.
2.Refusal	5.Estimate	8.
3.Informed	6.	9.

Information Code **0**		
1.Owner	4.Agent	7.
2.Relative	5.Estimate	8.
3.Tenant	6.Other	9.

Date Inspected

Additions, Outbuildings & Improvements

Type	Year	Units	Grade	Cond	Phys.	Funct.	Sound Value
					%	%	
					%	%	
					%	%	
					%	%	
					%	%	
					%	%	
					%	%	
					%	%	
					%	%	
					%	%	

1.One Story Fram
2.Two Story Fram
3.Three Story Fr
4.1 & 1/2 Story
5.1 & 3/4 Story
6.2 & 1/2 Story
21.Open Frame Por
22.Encl Frame Por
23.Frame Garage
24.Frame Shed
25.Frame Bay Wind
26.1SFr Overhang
27.Unfin Basement
28.Unfinished Att
29.Finished Attic

Map Lot R05-018 Account 575 Location OAK HILL ROAD Card 1 Of 1 10/23/2017

WHEELER, ANGELA

C/O WHEELER, REUBEN J.
693 WEST ROAD
BOWDOIN ME 04287
B7974P185

Previous Owner
WHEELER, REUBEN J
C/O WHEELER, REUBEN J.

BOWDOIN ME 04287
Sale Date: 1/25/2006

Previous Owner
FARKAS, SUSAN
C/O WHEELER, REUBEN J.

BOWDOIN ME 04287
Sale Date: 6/04/2004

Inspection Witnessed By:

X Date

No./Date	Description	Date Insp.

Notes:
RW 5/26/78 BK2111 PG 347

Property Data

Neighborhood **1 28000**

Tree Growth Year **0**

X Coordinate **0**

Y Coordinate **0**

Zone/Land Use **11 Residential**

Secondary Zone

Topography **2 Rolling**

1.Level	4.Below St	7.Res Protec
2.Rolling	5.Low	8.
3.Above St	6.Swampy	9.

Utilities **9 None** **9 None**

1.Public	4.Dr Well	7.Cesspool
2.Water	5.Dug Well	8.Lake/Pond
3.Sewer	6.Septic	9.None

Street **5 Right-Of-Way**

1.Paved	4.Proposed	7.
2.Semi Imp	5.R/O/W	8.
3.Gravel	6.	9.None

0

0

Sale Data

Sale Date **1/25/2006**

Price **10,000**

Sale Type **1 Land Only**

1.Land	4.MFG UNIT	7.
2.L & B	5.Other	8.
3.Building	6.	9.

Financing **9 Unknown**

1.Convent	4.Seller	7.
2.FHA/VA	5.Private	8.
3.Assumed	6.Cash	9.Unknown

Validity **1 Arms Length Sale**

1.Valid	4.Split	7.Renovate
2.Related	5.Partial	8.Other
3.Distress	6.Exempt	9.

Verified **5 Public Record**

1.Buyer	4.Agent	7.Family
2.Seller	5.Pub Rec	8.Other
3.Lender	6.MLS	9.

Assessment Record

Year	Land	Buildings	Exempt	Total
2004	6,000	0	0	6,000
2005	28,000	0	0	28,000
2006	28,000	0	0	28,000
2007	28,000	0	0	28,000
2008	28,000	0	0	28,000
2009	28,000	0	0	28,000
2010	28,000	0	0	28,000
2011	28,000	0	0	28,000
2012	28,000	0	0	28,000
2013	28,000	0	0	28,000
2014	28,000	0	0	28,000
2015	28,000	0	0	28,000
2016	28,000	0	0	28,000
2017	28,000	0	0	28,000

Land Data

Front Foot	Type	Effective Frontage	Effective Depth	Influence Factor	Influence Code
11.1-100				%	
12.101-200				%	
13.201+				%	
14.				%	
15.				%	
				%	
				%	
Square Foot		**Square Feet**			
16.Regular Lot				%	
17.Secondary Lot				%	
18.Excess Land				%	
19.Condominium				%	
20.Miscellaneous				%	
				%	
				%	
Fract. Acre		**Acreage/Sites**			
21.Baselot	21	1.00		100 %	0
22.(Fract)				%	
23.(Fract)				%	
Acres				%	
24.				%	
25.				%	
26.Rear 1-5				%	
27.Rear 6-10				%	
28.Rear 11-20				%	
29.Rear 21-50				%	

Total Acreage 1.00

Influence Codes

1.Unimproved
2.Excess Frtg
3.Topography
4.Size/Shape
5.Access
6.Restriction
7.Corner Infl
8.View/Environ
9.Fract Share
Acres
30.Rear 51-100
31.Rear 100+
32.Tillable/Pastu
33.Tillable/Pastu
34.Softwood F&O
35.Mixed Wood F&O
36.Hardwood F&O
37.Softwood TG
38.Mixed Wood TG
39.Hardwood TG
40.Wasteland
41.
42.Mobile Home Si
43.Camp Site
44.Lot Improvemen
45.Access Right
46.Golf Course

Litchfield

Litchfield

Map Lot R05-018 | Account 575 | Location OAK HILL ROAD | Card 1 Of 1 | 10/23/2017

Building Style		
0.Uncoded	4.Cape	8.Log
1.Conv.	5.Garrison	9.Other
2.Ranch	6.Split	10.Tri-Lev
3.R Ranch	7.Contemp	11.Earth O

Dwelling Units
Other Units

Stories		
1.1	4.1.5	7.1.25
2.2	5.1.75	8.
3.3	6.2.5	9.

Exterior Walls		
0.Uncoded	4.Asbestos	8.Concrete
1.Wd Clapb	5.Stucco	9.Other
2.Vin/Al	6.Brick	10.Wd shin
3.Compos.	7.Stone	11.Tex 111

Roof Surface		
1.Asphalt	4.Composit	7.
2.Slate	5.Wood	8.
3.Metal	6.Other	9.

SF Masonry Trim
OPEN-3-CUSTOM
OPEN-4-CUSTOM
Year Built
Year Remodeled

Foundation		
1.Concrete	4.Wood	7.
2.C Block	5.Slab	8.
3.Br/Stone	6.Piers	9.

Basement		
1.1/4 Bmt	4.Full Bmt	7.
2.1/2 Bmt	5.None	8.
3.3/4 Bmt	6.	9.None

Bsmt Gar # Cars

Wet Basement		
1.Dry	4.	7.
2.Damp	5.	8.
3.Wet	6.	9.

SF Bsmt Living
Fin Bsmt Grade
OPEN-5-CUSTOMIZE

Heat Type **100%**		
0.Uncoded	4.Steam	8.Fl/Wall
1.HWBB	5.FWA	9.No Heat
2.HWCI	6.GravWA	10.Radiant
3.H Pump	7.Electric	11.Radiant

Cool Type **0%**		
1.Refrig	4.W&C Air	7.RadHW
2.Evapor	5.Monitor-	8.
3.H Pump	6.Monitor-	9.None

Kitchen Style		
1.Modern	4.Obsolete	7.
2.Typical	5.	8.
3.Old Type	6.	9.None

Bath(s) Style		
1.Modern	4.Obsolete	7.
2.Typical	5.	8.
3.Old Type	6.	9.None

Rooms
Bedrooms
Full Baths
Half Baths
Addn Fixtures
Fireplaces

Layout		
1.Typical	4.	7.
2.Inadeq	5.	8.
3.	6.	9.

Attic		
1.1/4 Fin	4.Full Fin	7.
2.1/2 Fin	5.Fl/Stair	8.
3.3/4 Fin	6.	9.None

Insulation		
1.Full	4.Minimal	7.
2.Heavy	5.	8.
3.Capped	6.	9.None

Unfinished %

Grade & Factor		
1.E Grade	4.B Grade	7.
2.D Grade	5.A Grade	8.
3.C Grade	6.	9.Same

SQFT (Footprint)

Condition		
1.Poor	4.Avg	7.V G
2.Fair	5.Avg+	8.Exc
3.Avg-	6.Good	9.Same

Phys. % Good
Funct. % Good

Functional Code		
1.Incomp	4.Delap	7.No Power
2.O-Built	5.Bsmt	8.LongTerm
3.Damage	6.Common	9.None

Econ. % Good

Economic Code		
0.None	3.No Power	9.None
1.Location	4.Generate	8.
2.Encroach	5.	9.

Entrance Code **0**		
1.Interior	4.Vacant	7.
2.Refusal	5.Estimate	8.
3.Informed	6.	9.

Information Code **0**		
1.Owner	4.Agent	7.
2.Relative	5.Estimate	8.
3.Tenant	6.Other	9.

Date Inspected

Additions, Outbuildings & Improvements

Type	Year	Units	Grade	Cond	Phys.	Funct.	Sound Value
					%	%	
					%	%	
					%	%	
					%	%	
					%	%	
					%	%	
					%	%	
					%	%	
					%	%	
					%	%	

1.One Story Fram
2.Two Story Fram
3.Three Story Fr
4.1 & 1/2 Story
5.1 & 3/4 Story
6.2 & 1/2 Story
21.Open Frame Por
22.Encl Frame Por
23.Frame Garage
24.Frame Shed
25.Frame Bay Wind
26.1SFr Overhang
27.Unfin Basement
28.Unfinished Att
29.Finished Attic

Map Lot R05-019 Account 576 Location OAK HILL ROAD Card 1 Of 1 10/23/2017

WHEELER, ANGELA
WHEELER, REUBEN J
693 WEST ROAD

BOWDOIN ME 04287
B7974P185

Previous Owner
WHEELER, REUBEN J
693 WEST ROAD

BOWDOIN ME 04287
Sale Date: 1/25/2006

Previous Owner
FARKAS, SUSAN
C/O WHEELER RUEBEN J
693 WEST ROAD
BOWDOIN ME 04287
Sale Date: 6/04/2004

Inspection Witnessed By:

X Date

No./Date	Description	Date Insp.

Notes:
RW 5/26/78 BK 2111 PAGE 347

Property Data

Neighborhood **1 28000**

Tree Growth Year **0**

X Coordinate **0**

Y Coordinate **0**

Zone/Land Use **11 Residential**

Secondary Zone

Topography **2 Rolling**

1.Level	4.Below St	7.Res Protec
2.Rolling	5.Low	8.
3.Above St	6.Swampy	9.

Utilities **9 None** **9 None**

1.Public	4.Dr Well	7.Cesspool
2.Water	5.Dug Well	8.Lake/Pond
3.Sewer	6.Septic	9.None

Street **5 Right-Of-Way**

1.Paved	4.Proposed	7.
2.Semi Imp	5.R/O/W	8.
3.Gravel	6.	9.None

0

0

Sale Data

Sale Date **6/04/2004**

Price **10,000**

Sale Type **1 Land Only**

1.Land	4.MFG UNIT	7.
2.L & B	5.Other	8.
3.Building	6.	9.

Financing **9 Unknown**

1.Convent	4.Seller	7.
2.FHA/VA	5.Private	8.
3.Assumed	6.Cash	9.Unknown

Validity **1 Arms Length Sale**

1.Valid	4.Split	7.Renovate
2.Related	5.Partial	8.Other
3.Distress	6.Exempt	9.

Verified **5 Public Record**

1.Buyer	4.Agent	7.Family
2.Seller	5.Pub Rec	8.Other
3.Lender	6.MLS	9.

Assessment Record

Year	Land	Buildings	Exempt	Total
2004	6,000	0	0	6,000
2005	28,000	0	0	28,000
2006	28,000	0	0	28,000
2007	28,000	0	0	28,000
2008	28,000	0	0	28,000
2009	28,000	0	0	28,000
2010	28,000	0	0	28,000
2011	28,000	0	0	28,000
2012	28,000	0	0	28,000
2013	28,000	0	0	28,000
2014	28,000	0	0	28,000
2015	28,000	0	0	28,000
2016	28,000	0	0	28,000
2017	28,000	0	0	28,000

Land Data

Front Foot	Type	Effective Frontage	Effective Depth	Influence Factor	Influence Code
11.1-100				%	
12.101-200				%	
13.201+				%	
14.				%	
15.				%	
				%	
				%	
Square Foot		**Square Feet**			
16.Regular Lot				%	
17.Secondary Lot				%	
18.Excess Land				%	
19.Condominium				%	
20.Miscellaneous				%	
				%	
				%	
Fract. Acre		**Acreage/Sites**			
21.Baselot	21	1.00		100 %	0
22.(Fract)				%	
23.(Fract)				%	
Acres				%	
24.				%	
25.				%	
26.Rear 1-5				%	
27.Rear 6-10				%	
28.Rear 11-20				%	
29.Rear 21-50				%	

Total Acreage 1.00

Influence Codes

1.Unimproved
2.Excess Frtg
3.Topography
4.Size/Shape
5.Access
6.Restriction
7.Corner Infl
8.View/Environ
9.Fract Share
Acres
30.Rear 51-100
31.Rear 100+
32.Tillable/Pastu
33.Tillable/Pastu
34.Softwood F&O
35.Mixed Wood F&O
36.Hardwood F&O
37.Softwood TG
38.Mixed Wood TG
39.Hardwood TG
40.Wasteland
41.
42.Mobile Home Si
43.Camp Site
44.Lot Improvemen
45.Access Right
46.Golf Course

Litchfield

Litchfield

Map Lot R05-019 | Account 576 | Location OAK HILL ROAD | Card 1 Of 1 | 10/23/2017

Building Style		
0.Uncoded	4.Cape	8.Log
1.Conv.	5.Garrison	9.Other
2.Ranch	6.Split	10.Tri-Lev
3.R Ranch	7.Contemp	11.Earth O

Dwelling Units
Other Units

Stories		
1.1	4.1.5	7.1.25
2.2	5.1.75	8.
3.3	6.2.5	9.

Exterior Walls		
0.Uncoded	4.Asbestos	8.Concrete
1.Wd Clapb	5.Stucco	9.Other
2.Vin/Al	6.Brick	10.Wd shin
3.Compos.	7.Stone	11.Tex 111

Roof Surface		
1.Asphalt	4.Composit	7.
2.Slate	5.Wood	8.
3.Metal	6.Other	9.

SF Masonry Trim
OPEN-3-CUSTOM
OPEN-4-CUSTOM
Year Built
Year Remodeled

Foundation		
1.Concrete	4.Wood	7.
2.C Block	5.Slab	8.
3.Br/Stone	6.Piers	9.

Basement		
1.1/4 Bmt	4.Full Bmt	7.
2.1/2 Bmt	5.None	8.
3.3/4 Bmt	6.	9.None

Bsmt Gar # Cars

Wet Basement		
1.Dry	4.	7.
2.Damp	5.	8.
3.Wet	6.	9.

SF Bsmt Living
Fin Bsmt Grade
OPEN-5-CUSTOMIZE

Heat Type **100%**		
0.Uncoded	4.Steam	8.Fl/Wall
1.HWBB	5.FWA	9.No Heat
2.HWCI	6.GravWA	10.Radiant
3.H Pump	7.Electric	11.Radiant

Cool Type **0%**		
1.Refrig	4.W&C Air	7.RadHW
2.Evapor	5.Monitor-	8.
3.H Pump	6.Monitor-	9.None

Kitchen Style		
1.Modern	4.Obsolete	7.
2.Typical	5.	8.
3.Old Type	6.	9.None

Bath(s) Style		
1.Modern	4.Obsolete	7.
2.Typical	5.	8.
3.Old Type	6.	9.None

Rooms
Bedrooms
Full Baths
Half Baths
Addn Fixtures
Fireplaces

TRIO Software
A Division of Harris Computer Systems

Layout		
1.Typical	4.	7.
2.Inadeq	5.	8.
3.	6.	9.

Attic		
1.1/4 Fin	4.Full Fin	7.
2.1/2 Fin	5.Fl/Stair	8.
3.3/4 Fin	6.	9.None

Insulation		
1.Full	4.Minimal	7.
2.Heavy	5.	8.
3.Capped	6.	9.None

Unfinished %

Grade & Factor		
1.E Grade	4.B Grade	7.
2.D Grade	5.A Grade	8.
3.C Grade	6.	9.Same

SQFT (Footprint)

Condition		
1.Poor	4.Avg	7.V G
2.Fair	5.Avg+	8.Exc
3.Avg-	6.Good	9.Same

Phys. % Good
Funct. % Good

Functional Code		
1.Incomp	4.Delap	7.No Power
2.O-Built	5.Bsmt	8.LongTerm
3.Damage	6.Common	9.None

Econ. % Good

Economic Code		
0.None	3.No Power	9.None
1.Location	4.Generate	8.
2.Encroach	5.	9.

Entrance Code **0**		
1.Interior	4.Vacant	7.
2.Refusal	5.Estimate	8.
3.Informed	6.	9.

Information Code **0**		
1.Owner	4.Agent	7.
2.Relative	5.Estimate	8.
3.Tenant	6.Other	9.

Date Inspected

Additions, Outbuildings & Improvements

Type	Year	Units	Grade	Cond	Phys.	Funct.	Sound Value
					%	%	
					%	%	
					%	%	
					%	%	
					%	%	
					%	%	
					%	%	
					%	%	
					%	%	
					%	%	

1.One Story Fram
2.Two Story Fram
3.Three Story Fr
4.1 & 1/2 Story
5.1 & 3/4 Story
6.2 & 1/2 Story
21.Open Frame Por
22.Encl Frame Por
23.Frame Garage
24.Frame Shed
25.Frame Bay Wind
26.1SFr Overhang
27.Unfin Basement
28.Unfinished Att
29.Finished Attic

Map Lot R05-020 Account 350 Location 118 OAK HILL ROAD Card 1 Of 1 10/23/2017

COMEAU RUTH
COMEAU NORMAND
118 OAKHILL ROAD

LITCHFIELD ME 04350
B3509P230 B9535P230

Property Data

Neighborhood **1 28000**

Tree Growth Year **0**

X Coordinate **0**

Y Coordinate **0**

Zone/Land Use **11 Residential**

Secondary Zone

Topography **2 Rolling**

1.Level	4.Below St	7.Res Protec
2.Rolling	5.Low	8.
3.Above St	6.Swampy	9.

Utilities **5 Dug Well** **6 Septic System**

1.Public	4.Dr Well	7.Cesspool
2.Water	5.Dug Well	8.Lake/Pond
3.Sewer	6.Septic	9.None

Street **1 Paved**

1.Paved	4.Proposed	7.
2.Semi Imp	5.R/O/W	8.
3.Gravel	6.	9.None

0

0

Sale Data

Sale Date **10/16/2007**

Price

Sale Type **2 Land & Buildings**

1.Land	4.MFG UNIT	7.
2.L & B	5.Other	8.
3.Building	6.	9.

Financing **9 Unknown**

1.Convent	4.Seller	7.
2.FHA/VA	5.Private	8.
3.Assumed	6.Cash	9.Unknown

Validity **2 Related Parties**

1.Valid	4.Split	7.Renovate
2.Related	5.Partial	8.Other
3.Distress	6.Exempt	9.

Verified **5 Public Record**

1.Buyer	4.Agent	7.Family
2.Seller	5.Pub Rec	8.Other
3.Lender	6.MLS	9.

Assessment Record

Year	Land	Buildings	Exempt	Total
2004	17,500	96,060	9,750	103,810
2005	40,500	125,536	13,000	153,036
2006	40,500	244,573	13,000	272,073
2007	40,500	244,272	13,000	271,772
2008	40,500	241,889	12,350	270,039
2009	40,100	296,544	9,500	327,144
2010	40,100	243,601	10,000	273,701
2011	42,500	242,094	10,000	274,594
2012	42,500	242,094	10,000	274,594
2013	42,500	240,040	10,000	272,540
2014	42,500	239,712	10,000	272,212
2015	42,500	239,323	10,000	271,823
2016	42,500	237,609	15,000	265,109
2017	42,500	236,961	20,000	259,461

Land Data

Front Foot	Type	Effective Frontage	Effective Depth	Influence Factor	Influence Code
11.1-100				%	
12.101-200				%	
13.201+				%	
14.				%	
15.				%	
				%	
				%	
Square Foot		**Square Feet**			
16.Regular Lot				%	
17.Secondary Lot				%	
18.Excess Land				%	
19.Condominium				%	
20.Miscellaneous				%	
				%	
				%	
Fract. Acre		**Acreage/Sites**			
21.Baselot	21	1.00		100 %	0
22.(Fract)	26	1.00		100 %	0
23.(Fract)	44	1.00		100 %	0
Acres				%	
24.				%	
25.				%	
26.Rear 1-5				%	
27.Rear 6-10				%	
28.Rear 11-20				%	
29.Rear 21-50				%	

Total Acreage 2.00

Influence Codes

1.Unimproved
2.Excess Frtg
3.Topography
4.Size/Shape
5.Access
6.Restriction
7.Corner Infl
8.View/Environ
9.Fract Share
Acres
30.Rear 51-100
31.Rear 100+
32.Tillable/Pastu
33.Tillable/Pastu
34.Softwood F&O
35.Mixed Wood F&O
36.Hardwood F&O
37.Softwood TG
38.Mixed Wood TG
39.Hardwood TG
40.Wasteland
41.
42.Mobile Home Si
43.Camp Site
44.Lot Improvemen
45.Access Right
46.Golf Course

Inspection Witnessed By:

X Date

No./Date	Description	Date Insp.

Notes:
rw BK 2111 PG 347 DATE 5-26-78

Litchfield

Litchfield

Map Lot R05-020 | Account 350 | Location 118 OAK HILL ROAD | Card 1 Of 1 | 10/23/2017

Building Style	**4 Cape Cod**		
0.Uncoded	4.Cape	8.Log	
1.Conv.	5.Garrison	9.Other	
2.Ranch	6.Split	10.Tri-Lev	
3.R Ranch	7.Contemp	11.Earth O	
Dwelling Units	**1**		
Other Units	**0**		
Stories	**5 One & 3/4 Story**		
1.1	4.1.5	7.1.25	
2.2	5.1.75	8.	
3.3	6.2.5	9.	
Exterior Walls	**1 Clapboard**		
0.Uncoded	4.Asbestos	8.Concrete	
1.Wd Clapb	5.Stucco	9.Other	
2.Vin/Al	6.Brick	10.Wd shin	
3.Compos.	7.Stone	11.Tex 111	
Roof Surface	**1 Asphalt Shingles**		
1.Asphalt	4.Composit	7.	
2.Slate	5.Wood	8.	
3.Metal	6.Other	9.	
SF Masonry Trim	**0**		
OPEN-3-CUSTOM	**0**		
OPEN-4-CUSTOM	**0**		
Year Built	**1990**		
Year Remodeled	**0**		
Foundation	**1 Concrete**		
1.Concrete	4.Wood	7.	
2.C Block	5.Slab	8.	
3.Br/Stone	6.Piers	9.	
Basement	**4 Full Basement**		
1.1/4 Bmt	4.Full Bmt	7.	
2.1/2 Bmt	5.None	8.	
3.3/4 Bmt	6.	9.None	
Bsmt Gar # Cars	**0**		
Wet Basement	**1 Dry Basement**		
1.Dry	4.	7.	
2.Damp	5.	8.	
3.Wet	6.	9.	

SF Bsmt Living	**0**		
Fin Bsmt Grade	**0 0**		
OPEN-5-CUSTOMIZE	**0**		
Heat Type	**100%**	**1 Hot Water BB**	
0.Uncoded	4.Steam	8.Fl/Wall	
1.HWBB	5.FWA	9.No Heat	
2.HWCI	6.GravWA	10.Radiant	
3.H Pump	7.Electric	11.Radiant	
Cool Type	**0%**	**9 None**	
1.Refrig	4.W&C Air	7.RadHW	
2.Evapor	5.Monitor-	8.	
3.H Pump	6.Monitor-	9.None	
Kitchen Style	**2 Typical**		
1.Modern	4.Obsolete	7.	
2.Typical	5.	8.	
3.Old Type	6.	9.None	
Bath(s) Style	**2 Typical Bath(s)**		
1.Modern	4.Obsolete	7.	
2.Typical	5.	8.	
3.Old Type	6.	9.None	
# Rooms	**6**		
# Bedrooms	**3**		
# Full Baths	**2**		
# Half Baths	**0**		
# Addn Fixtures	**1**		
# Fireplaces	**0**		

TRIO Software
A Division of Harris Computer Systems

Layout	**1 Typical**		
1.Typical	4.	7.	
2.Inadeq	5.	8.	
3.	6.	9.	
Attic	**9 None**		
1.1/4 Fin	4.Full Fin	7.	
2.1/2 Fin	5.Fl/Stair	8.	
3.3/4 Fin	6.	9.None	
Insulation	**1 Full**		
1.Full	4.Minimal	7.	
2.Heavy	5.	8.	
3.Capped	6.	9.None	
Unfinished %	**0%**		
Grade & Factor	**4 Good 100%**		
1.E Grade	4.B Grade	7.	
2.D Grade	5.A Grade	8.	
3.C Grade	6.	9.Same	
SQFT (Footprint)	**960**		
Condition	**5 Above Average**		
1.Poor	4.Avg	7.V G	
2.Fair	5.Avg+	8.Exc	
3.Avg-	6.Good	9.Same	
Phys. % Good	**0%**		
Funct. % Good	**100%**		
Functional Code	**9 None**		
1.Incomp	4.Delap	7.No Power	
2.O-Built	5.Bsmt	8.LongTerm	
3.Damage	6.Common	9.None	
Econ. % Good	**100%**		
Economic Code	**None**		
0.None	3.No Power	9.None	
1.Location	4.Generate	8.	
2.Encroach	5.	9.	
Entrance Code	**1 Interior Inspect**		
1.Interior	4.Vacant	7.	
2.Refusal	5.Estimate	8.	
3.Informed	6.	9.	
Information Code	**1 Owner**		
1.Owner	4.Agent	7.	
2.Relative	5.Estimate	8.	
3.Tenant	6.Other	9.	

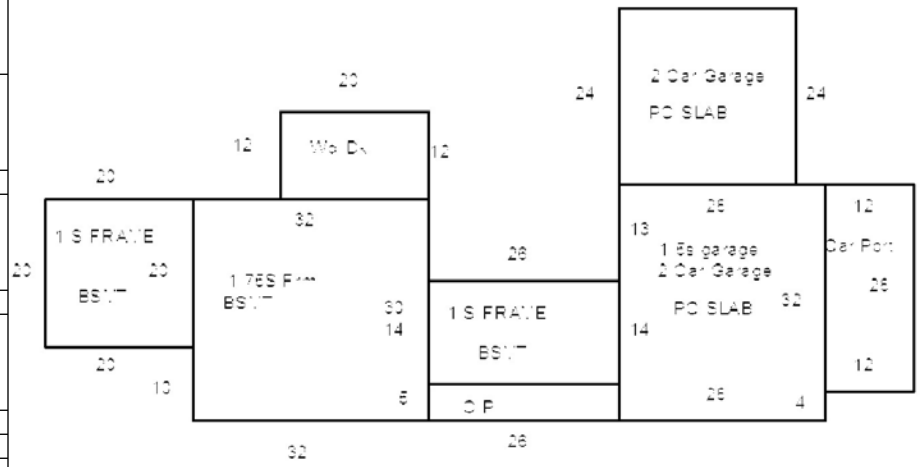

Date Inspected

Additions, Outbuildings & Improvements

Type	Year	Units	Grade	Cond	Phys.	Funct.	Sound Value
118 1.5 St.Att Gar	1990	896	4 100	6	0 %	100 %	
23 Frame Garage	1990	576	3 100	4	0 %	100 %	
1 One Story Frame	1990	364	4 100	6	0 %	100 %	
21 Open Frame	1990	130	2 100	2	0 %	100 %	
409 Concrete Pad	1990	576	3 100	4	0 %	100 %	
409 Concrete Pad	1990	896	3 100	4	0 %	100 %	
1 One Story Frame	2008	400	4 100	6	0 %	100 %	
62 Carport/s	2006	336	3 100	4	0 %	100 %	
37 Unfin Basement	2008	400	3 100	4	0 %	100 %	
37 Unfin Basement	1990	364	3 100	4	0 %	100 %	

1.One Story Fram
2.Two Story Fram
3.Three Story Fr
4.1 & 1/2 Story
5.1 & 3/4 Story
6.2 & 1/2 Story
21.Open Frame Por
22.Encl Frame Por
23.Frame Garage
24.Frame Shed
25.Frame Bay Wind
26.1SFr Overhang
27.Unfin Basement
28.Unfinished Att
29.Finished Attic

Map Lot R05-021 Account 1650 Location OAK HILL ROAD Card 1 Of 1 10/23/2017

SPICER, RICHARD D

217 BUKER ROAD

LITCHFIELD ME 04350
B2687P239

Property Data

Neighborhood **1 28000**

Tree Growth Year **0**

X Coordinate **0**

Y Coordinate **0**

Zone/Land Use **11 Residential**

Secondary Zone

Topography **2 Rolling**

1.Level	4.Below St	7.Res Protec
2.Rolling	5.Low	8.
3.Above St	6.Swampy	9.

Utilities **9 None** **9 None**

1.Public	4.Dr Well	7.Cesspool
2.Water	5.Dug Well	8.Lake/Pond
3.Sewer	6.Septic	9.None

Street **3 Gravel**

1.Paved	4.Proposed	7.
2.Semi Imp	5.R/O/W	8.
3.Gravel	6.	9.None

0

0

Sale Data

Sale Date

Price

Sale Type

1.Land	4.MFG UNIT	7.
2.L & B	5.Other	8.
3.Building	6.	9.

Financing

1.Convent	4.Seller	7.
2.FHA/VA	5.Private	8.
3.Assumed	6.Cash	9.Unknown

Validity

1.Valid	4.Split	7.Renovate
2.Related	5.Partial	8.Other
3.Distress	6.Exempt	9.

Verified

1.Buyer	4.Agent	7.Family
2.Seller	5.Pub Rec	8.Other
3.Lender	6.MLS	9.

Assessment Record

Year	Land	Buildings	Exempt	Total
2004	24,650	0	0	24,650
2005	57,500	0	0	57,500
2006	57,500	0	0	57,500
2007	57,500	0	0	57,500
2008	57,500	0	0	57,500
2009	50,000	0	0	50,000
2010	50,000	0	0	50,000
2011	50,000	0	0	50,000
2012	50,000	0	0	50,000
2013	50,000	0	0	50,000
2014	50,000	0	0	50,000
2015	50,000	0	0	50,000
2016	50,000	0	0	50,000
2017	50,000	0	0	50,000

Land Data

Front Foot	Type	Effective Frontage	Effective Depth	Influence Factor	Influence Code
11.1-100				%	
12.101-200				%	
13.201+				%	
14.				%	
15.				%	
				%	
				%	
Square Foot		**Square Feet**			
16.Regular Lot				%	
17.Secondary Lot				%	
18.Excess Land				%	
19.Condominium				%	
20.Miscellaneous				%	
				%	
				%	
Fract. Acre		**Acreage/Sites**			
21.Baselot	21	1.00		100 %	0
22.(Fract)	26	5.00		100 %	0
23.(Fract)	27	5.00		100 %	0
Acres	28	6.00		100 %	0
24.				%	
25.				%	
26.Rear 1-5				%	
27.Rear 6-10					
28.Rear 11-20					
29.Rear 21-50					

Total Acreage 17.00

Influence Codes

1.Unimproved
2.Excess Frtg
3.Topography
4.Size/Shape
5.Access
6.Restriction
7.Corner Infl
8.View/Environ
9.Fract Share
Acres
30.Rear 51-100
31.Rear 100+
32.Tillable/Pastu
33.Tillable/Pastu
34.Softwood F&O
35.Mixed Wood F&O
36.Hardwood F&O
37.Softwood TG
38.Mixed Wood TG
39.Hardwood TG
40.Wasteland
41.
42.Mobile Home Si
43.Camp Site
44.Lot Improvemen
45.Access Right
46.Golf Course

Inspection Witnessed By:

X Date

No./Date	Description	Date Insp.

Notes:

Litchfield

Litchfield

Map Lot R05-021 | Account 1650 | Location OAK HILL ROAD | Card 1 Of 1 | 10/23/2017

Building Style		
0.Uncoded	4.Cape	8.Log
1.Conv.	5.Garrison	9.Other
2.Ranch	6.Split	10.Tri-Lev
3.R Ranch	7.Contemp	11.Earth O

Dwelling Units
Other Units

Stories		
1.1	4.1.5	7.1.25
2.2	5.1.75	8.
3.3	6.2.5	9.

Exterior Walls		
0.Uncoded	4.Asbestos	8.Concrete
1.Wd Clapb	5.Stucco	9.Other
2.Vin/Al	6.Brick	10.Wd shin
3.Compos.	7.Stone	11.Tex 111

Roof Surface		
1.Asphalt	4.Composit	7.
2.Slate	5.Wood	8.
3.Metal	6.Other	9.

SF Masonry Trim
OPEN-3-CUSTOM
OPEN-4-CUSTOM
Year Built
Year Remodeled

Foundation		
1.Concrete	4.Wood	7.
2.C Block	5.Slab	8.
3.Br/Stone	6.Piers	9.

Basement		
1.1/4 Bmt	4.Full Bmt	7.
2.1/2 Bmt	5.None	8.
3.3/4 Bmt	6.	9.None

Bsmt Gar # Cars

Wet Basement		
1.Dry	4.	7.
2.Damp	5.	8.
3.Wet	6.	9.

SF Bsmt Living
Fin Bsmt Grade
OPEN-5-CUSTOMIZE

Heat Type **100%**		
0.Uncoded	4.Steam	8.Fl/Wall
1.HWBB	5.FWA	9.No Heat
2.HWCI	6.GravWA	10.Radiant
3.H Pump	7.Electric	11.Radiant

Cool Type **0%**		
1.Refrig	4.W&C Air	7.RadHW
2.Evapor	5.Monitor-	8.
3.H Pump	6.Monitor-	9.None

Kitchen Style		
1.Modern	4.Obsolete	7.
2.Typical	5.	8.
3.Old Type	6.	9.None

Bath(s) Style		
1.Modern	4.Obsolete	7.
2.Typical	5.	8.
3.Old Type	6.	9.None

Rooms
Bedrooms
Full Baths
Half Baths
Addn Fixtures
Fireplaces

TRIO Software
A Division of Harris Computer Systems

Layout		
1.Typical	4.	7.
2.Inadeq	5.	8.
3.	6.	9.

Attic		
1.1/4 Fin	4.Full Fin	7.
2.1/2 Fin	5.Fl/Stair	8.
3.3/4 Fin	6.	9.None

Insulation		
1.Full	4.Minimal	7.
2.Heavy	5.	8.
3.Capped	6.	9.None

Unfinished %

Grade & Factor		
1.E Grade	4.B Grade	7.
2.D Grade	5.A Grade	8.
3.C Grade	6.	9.Same

SQFT (Footprint)

Condition		
1.Poor	4.Avg	7.V G
2.Fair	5.Avg+	8.Exc
3.Avg-	6.Good	9.Same

Phys. % Good
Funct. % Good

Functional Code		
1.Incomp	4.Delap	7.No Power
2.O-Built	5.Bsmt	8.LongTerm
3.Damage	6.Common	9.None

Econ. % Good

Economic Code		
0.None	3.No Power	9.None
1.Location	4.Generate	8.
2.Encroach	5.	9.

Entrance Code **0**		
1.Interior	4.Vacant	7.
2.Refusal	5.Estimate	8.
3.Informed	6.	9.

Information Code **0**		
1.Owner	4.Agent	7.
2.Relative	5.Estimate	8.
3.Tenant	6.Other	9.

Date Inspected

Additions, Outbuildings & Improvements

Type	Year	Units	Grade	Cond	Phys.	Funct.	Sound Value
					%	%	
					%	%	
					%	%	
					%	%	
					%	%	
					%	%	
					%	%	
					%	%	
					%	%	
					%	%	

1.One Story Fram
2.Two Story Fram
3.Three Story Fr
4.1 & 1/2 Story
5.1 & 3/4 Story
6.2 & 1/2 Story
21.Open Frame Por
22.Encl Frame Por
23.Frame Garage
24.Frame Shed
25.Frame Bay Wind
26.1SFr Overhang
27.Unfin Basement
28.Unfinished Att
29.Finished Attic

Map Lot R05-022 Account 1690 Location 162 OAK HILL ROAD Card 1 Of 1 10/23/2017

STUFFLEBEAM, MARK

162 OAKHILL ROAD

LITCHFIELD ME 04350
B2658P61

Inspection Witnessed By:

X Date

No./Date	Description	Date Insp.

Notes:

Litchfield

Property Data

Neighborhood **1 28000**

Tree Growth Year **0**

X Coordinate **0**

Y Coordinate **0**

Zone/Land Use **11 Residential**

Secondary Zone

Topography **2 Rolling**

1.Level	4.Below St	7.Res Protec
2.Rolling	5.Low	8.
3.Above St	6.Swampy	9.

Utilities **4 Drilled Well** **6 Septic System**

1.Public	4.Dr Well	7.Cesspool
2.Water	5.Dug Well	8.Lake/Pond
3.Sewer	6.Septic	9.None

Street **1 Paved**

1.Paved	4.Proposed	7.
2.Semi Imp	5.R/O/W	8.
3.Gravel	6.	9.None

0

0

Sale Data

Sale Date

Price

Sale Type

1.Land	4.MFG UNIT	7.
2.L & B	5.Other	8.
3.Building	6.	9.

Financing

1.Convent	4.Seller	7.
2.FHA/VA	5.Private	8.
3.Assumed	6.Cash	9.Unknown

Validity

1.Valid	4.Split	7.Renovate
2.Related	5.Partial	8.Other
3.Distress	6.Exempt	9.

Verified

1.Buyer	4.Agent	7.Family
2.Seller	5.Pub Rec	8.Other
3.Lender	6.MLS	9.

Assessment Record

Year	Land	Buildings	Exempt	Total
2004	21,500	54,720	9,750	66,470
2005	51,600	61,364	13,000	99,964
2006	51,600	65,406	13,000	104,006
2007	51,600	64,660	13,000	103,260
2008	51,600	64,653	12,350	103,903
2009	50,000	73,950	9,500	114,450
2010	50,000	63,890	10,000	103,890
2011	50,000	68,136	10,000	108,136
2012	50,000	68,136	10,000	108,136
2013	50,000	68,106	10,000	108,106
2014	50,000	67,315	10,000	107,315
2015	50,000	67,299	10,000	107,299
2016	50,000	66,495	15,000	101,495
2017	50,000	66,465	20,000	96,465

Land Data

Front Foot	Type	Effective Frontage	Effective Depth	Influence Factor	Influence Code
11.1-100				%	
12.101-200				%	
13.201+				%	
14.				%	
15.				%	
				%	
				%	
Square Foot		**Square Feet**			
16.Regular Lot				%	
17.Secondary Lot				%	
18.Excess Land				%	
19.Condominium				%	
20.Miscellaneous				%	
				%	
				%	
Fract. Acre		**Acreage/Sites**			
21.Baselot	21	1.00		100 %	0
22.(Fract)	26	4.00		100 %	0
23.(Fract)	44	1.00		100 %	0
Acres				%	
24.				%	
25.				%	
26.Rear 1-5				%	
27.Rear 6-10				%	
28.Rear 11-20				%	
29.Rear 21-50				%	

Total Acreage 5.00

Influence Codes

1.Unimproved
2.Excess Frtg
3.Topography
4.Size/Shape
5.Access
6.Restriction
7.Corner Infl
8.View/Environ
9.Fract Share

Acres

30.Rear 51-100
31.Rear 100+
32.Tillable/Pastu
33.Tillable/Pastu
34.Softwood F&O
35.Mixed Wood F&O
36.Hardwood F&O
37.Softwood TG
38.Mixed Wood TG
39.Hardwood TG
40.Wasteland
41.
42.Mobile Home Si
43.Camp Site
44.Lot Improvemen
45.Access Right
46.Golf Course

Litchfield

Map Lot R05-022 | Account 1690 | Location 162 OAK HILL ROAD | Card 1 Of 1 | 10/23/2017

Building Style **2 Ranch**		
0.Uncoded	4.Cape	8.Log
1.Conv.	5.Garrison	9.Other
2.Ranch	6.Split	10.Tri-Lev
3.R Ranch	7.Contemp	11.Earth O
Dwelling Units **1**		
Other Units **0**		
Stories **1 One Story**		
1.1	4.1.5	7.1.25
2.2	5.1.75	8.
3.3	6.2.5	9.
Exterior Walls **11 Texture 111 Siding**		
0.Uncoded	4.Asbestos	8.Concrete
1.Wd Clapb	5.Stucco	9.Other
2.Vin/Al	6.Brick	10.Wd shin
3.Compos.	7.Stone	11.Tex 111
Roof Surface **1 Asphalt Shingles**		
1.Asphalt	4.Composit	7.
2.Slate	5.Wood	8.
3.Metal	6.Other	9.
SF Masonry Trim **0**		
OPEN-3-CUSTOM **0**		
OPEN-4-CUSTOM **0**		
Year Built **1992**		
Year Remodeled **0**		
Foundation **1 Concrete**		
1.Concrete	4.Wood	7.
2.C Block	5.Slab	8.
3.Br/Stone	6.Piers	9.
Basement **5 Crawl Space**		
1.1/4 Bmt	4.Full Bmt	7.
2.1/2 Bmt	5.None	8.
3.3/4 Bmt	6.	9.None
Bsmt Gar # Cars **0**		
Wet Basement **1 Dry Basement**		
1.Dry	4.	7.
2.Damp	5.	8.
3.Wet	6.	9.

SF Bsmt Living **0**		
Fin Bsmt Grade **0 0**		
OPEN-5-CUSTOMIZE **0**		
Heat Type **100%** **1 Hot Water BB**		
0.Uncoded	4.Steam	8.Fl/Wall
1.HWBB	5.FWA	9.No Heat
2.HWCI	6.GravWA	10.Radiant
3.H Pump	7.Electric	11.Radiant
Cool Type **0%** **9 None**		
1.Refrig	4.W&C Air	7.RadHW
2.Evapor	5.Monitor-	8.
3.H Pump	6.Monitor-	9.None
Kitchen Style **2 Typical**		
1.Modern	4.Obsolete	7.
2.Typical	5.	8.
3.Old Type	6.	9.None
Bath(s) Style **2 Typical Bath(s)**		
1.Modern	4.Obsolete	7.
2.Typical	5.	8.
3.Old Type	6.	9.None
# Rooms **0**		
# Bedrooms **0**		
# Full Baths **1**		
# Half Baths **0**		
# Addn Fixtures **1**		
# Fireplaces **0**		

TRIO Software
A Division of Harris Computer Systems

Layout **1 Typical**		
1.Typical	4.	7.
2.Inadeq	5.	8.
3.	6.	9.
Attic **9 None**		
1.1/4 Fin	4.Full Fin	7.
2.1/2 Fin	5.Fl/Stair	8.
3.3/4 Fin	6.	9.None
Insulation **1 Full**		
1.Full	4.Minimal	7.
2.Heavy	5.	8.
3.Capped	6.	9.None
Unfinished % **0%**		
Grade & Factor **3 Average 100%**		
1.E Grade	4.B Grade	7.
2.D Grade	5.A Grade	8.
3.C Grade	6.	9.Same
SQFT (Footprint) **1312**		
Condition **4 Average**		
1.Poor	4.Avg	7.V G
2.Fair	5.Avg+	8.Exc
3.Avg-	6.Good	9.Same
Phys. % Good **0%**		
Funct. % Good **100%**		
Functional Code **9 None**		
1.Incomp	4.Delap	7.No Power
2.O-Built	5.Bsmt	8.LongTerm
3.Damage	6.Common	9.None
Econ. % Good **100%**		
Economic Code **None**		
0.None	3.No Power	9.None
1.Location	4.Generate	8.
2.Encroach	5.	9.
Entrance Code **5 Estimated**		
1.Interior	4.Vacant	7.
2.Refusal	5.Estimate	8.
3.Informed	6.	9.
Information Code **5 Est by Assessor**		
1.Owner	4.Agent	7.
2.Relative	5.Estimate	8.
3.Tenant	6.Other	9.

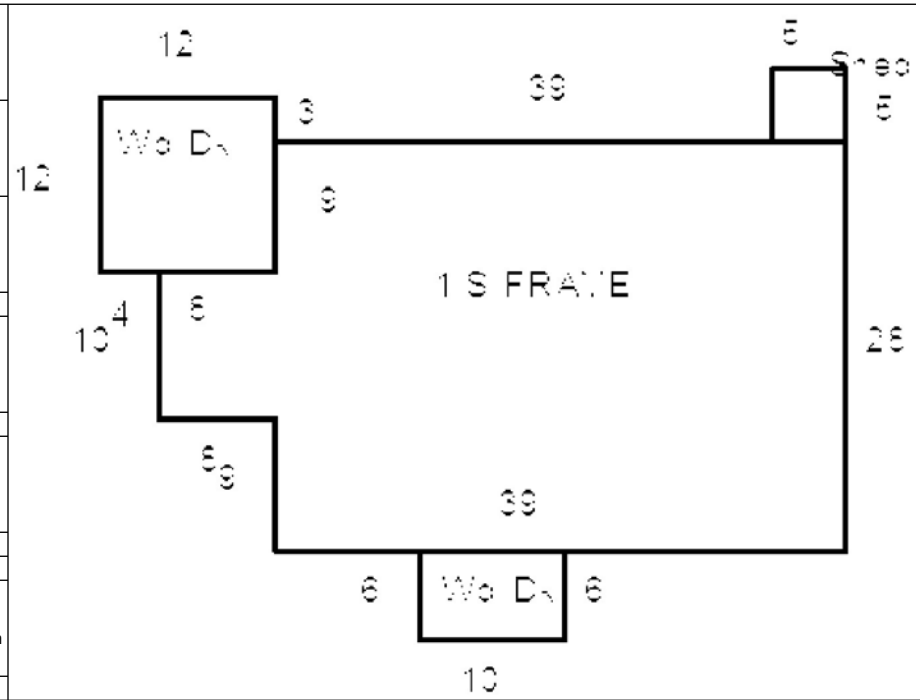

Date Inspected 10/03/2011

Additions, Outbuildings & Improvements

Type	Year	Units	Grade	Cond	Phys.	Funct.	Sound Value
24 Frame Shed	1992	120	2 100	3	0 %	100 %	
24 Frame Shed	1992	240	2 100	2	0 %	100 %	
24 Frame Shed	0	64	3 100	3	0 %	100 %	
68 Wood Deck/s	0	144	3 100	4	0 %	100 %	
68 Wood Deck/s	0	60	3 100	4	0 %	100 %	
					%	%	
					%	%	
					%	%	
					%	%	
					%	%	

1.One Story Fram
2.Two Story Fram
3.Three Story Fr
4.1 & 1/2 Story
5.1 & 3/4 Story
6.2 & 1/2 Story
21.Open Frame Por
22.Encl Frame Por
23.Frame Garage
24.Frame Shed
25.Frame Bay Wind
26.1SFr Overhang
27.Unfin Basement
28.Unfinished Att
29.Finished Attic

Map Lot R05-023 Account 1013 Location 184 OAK HILL ROAD Card 1 Of 1 10/23/2017

LAROCK, NORMAN S

184 OAKHILL ROAD

LITCHFIELD ME 04350
B10699P127 B2418P241

Property Data

Neighborhood **1 28000**

Tree Growth Year **0**

X Coordinate **0**

Y Coordinate **0**

Zone/Land Use **11 Residential**

Secondary Zone

Topography **2 Rolling**

1.Level	4.Below St	7.Res Protec
2.Rolling	5.Low	8.
3.Above St	6.Swampy	9.

Utilities **4 Drilled Well** **6 Septic System**

1.Public	4.Dr Well	7.Cesspool
2.Water	5.Dug Well	8.Lake/Pond
3.Sewer	6.Septic	9.None

Street **1 Paved**

1.Paved	4.Proposed	7.
2.Semi Imp	5.R/O/W	8.
3.Gravel	6.	9.None

0

0

Sale Data

Sale Date

Price

Sale Type

1.Land	4.MFG UNIT	7.
2.L & B	5.Other	8.
3.Building	6.	9.

Financing

1.Convent	4.Seller	7.
2.FHA/VA	5.Private	8.
3.Assumed	6.Cash	9.Unknown

Validity

1.Valid	4.Split	7.Renovate
2.Related	5.Partial	8.Other
3.Distress	6.Exempt	9.

Verified

1.Buyer	4.Agent	7.Family
2.Seller	5.Pub Rec	8.Other
3.Lender	6.MLS	9.

Assessment Record

Year	Land	Buildings	Exempt	Total
2004	30,470	23,040	9,750	43,760
2005	75,400	21,094	13,000	83,494
2006	75,400	65,107	13,000	127,507
2007	85,400	68,354	13,000	140,754
2008	85,400	67,692	12,350	140,742
2009	75,500	73,162	9,500	139,162
2010	56,840	57,319	10,000	104,159
2011	56,840	57,319	10,000	104,159
2012	56,840	81,901	10,000	128,741
2013	56,840	81,901	10,000	128,741
2014	56,840	81,126	10,000	127,966
2015	56,840	81,126	10,000	127,966
2016	56,840	80,351	15,000	122,191
2017	56,840	80,351	20,000	117,191

Land Data

Front Foot	Type	Effective Frontage	Effective Depth	Influence Factor	Influence Code
11.1-100				%	
12.101-200				%	
13.201+				%	
14.				%	
15.				%	
				%	
				%	
Square Foot		**Square Feet**			
16.Regular Lot				%	
17.Secondary Lot				%	
18.Excess Land				%	
19.Condominium				%	
20.Miscellaneous				%	
				%	
				%	
Fract. Acre		**Acreage/Sites**			
21.Baselot	21	1.00		100 %	0
22.(Fract)	26	5.00		100 %	0
23.(Fract)	27	4.34		100 %	0
Acres	44	1.00		100 %	0
24.				%	
25.				%	
26.Rear 1-5				%	
27.Rear 6-10					
28.Rear 11-20					
29.Rear 21-50					

Total Acreage 10.34

Influence Codes

1.Unimproved
2.Excess Frtg
3.Topography
4.Size/Shape
5.Access
6.Restriction
7.Corner Infl
8.View/Environ
9.Fract Share
Acres
30.Rear 51-100
31.Rear 100+
32.Tillable/Pastu
33.Tillable/Pastu
34.Softwood F&O
35.Mixed Wood F&O
36.Hardwood F&O
37.Softwood TG
38.Mixed Wood TG
39.Hardwood TG
40.Wasteland
41.
42.Mobile Home Si
43.Camp Site
44.Lot Improvemen
45.Access Right
46.Golf Course

Inspection Witnessed By:

X Date

No./Date	Description	Date Insp.

Notes:

Litchfield

Litchfield

Map Lot R05-023 | Account 1013 | Location 184 OAK HILL ROAD | Card 1 Of 1 | 10/23/2017

Building Style	**3 Raised Ranch**	
0.Uncoded	4.Cape	8.Log
1.Conv.	5.Garrison	9.Other
2.Ranch	6.Split	10.Tri-Lev
3.R Ranch	7.Contemp	11.Earth O
Dwelling Units	**1**	
Other Units	**0**	
Stories	**1 One Story**	
1.1	4.1.5	7.1.25
2.2	5.1.75	8.
3.3	6.2.5	9.
Exterior Walls	**7 Stone**	
0.Uncoded	4.Asbestos	8.Concrete
1.Wd Clapb	5.Stucco	9.Other
2.Vin/Al	6.Brick	10.Wd shin
3.Compos.	7.Stone	11.Tex 111
Roof Surface	**3 Sheet Metal**	
1.Asphalt	4.Composit	7.
2.Slate	5.Wood	8.
3.Metal	6.Other	9.
SF Masonry Trim	**148**	
OPEN-3-CUSTOM	**0**	
OPEN-4-CUSTOM	**0**	
Year Built	**2006**	
Year Remodeled	**0**	
Foundation	**1 Concrete**	
1.Concrete	4.Wood	7.
2.C Block	5.Slab	8.
3.Br/Stone	6.Piers	9.
Basement	**4 Full Basement**	
1.1/4 Bmt	4.Full Bmt	7.
2.1/2 Bmt	5.None	8.
3.3/4 Bmt	6.	9.None
Bsmt Gar # Cars	**0**	
Wet Basement	**1 Dry Basement**	
1.Dry	4.	7.
2.Damp	5.	8.
3.Wet	6.	9.

SF Bsmt Living	**0**	
Fin Bsmt Grade	**0 0**	
OPEN-5-CUSTOMIZE	**0**	
Heat Type	**100% 9 Not Heated**	
0.Uncoded	4.Steam	8.Fl/Wall
1.HWBB	5.FWA	9.No Heat
2.HWCI	6.GravWA	10.Radiant
3.H Pump	7.Electric	11.Radiant
Cool Type	**0% 9 None**	
1.Refrig	4.W&C Air	7.RadHW
2.Evapor	5.Monitor-	8.
3.H Pump	6.Monitor-	9.None
Kitchen Style	**1 Modern**	
1.Modern	4.Obsolete	7.
2.Typical	5.	8.
3.Old Type	6.	9.None
Bath(s) Style	**1 Modern Bath(s)**	
1.Modern	4.Obsolete	7.
2.Typical	5.	8.
3.Old Type	6.	9.None
# Rooms	**5**	
# Bedrooms	**2**	
# Full Baths	**2**	
# Half Baths	**0**	
# Addn Fixtures	**1**	
# Fireplaces	**1**	

TRIO Software
A Division of Harris Computer Systems

Layout	**1 Typical**	
1.Typical	4.	7.
2.Inadeq	5.	8.
3.	6.	9.
Attic	**9 None**	
1.1/4 Fin	4.Full Fin	7.
2.1/2 Fin	5.Fl/Stair	8.
3.3/4 Fin	6.	9.None
Insulation	**1 Full**	
1.Full	4.Minimal	7.
2.Heavy	5.	8.
3.Capped	6.	9.None
Unfinished %	**30%**	
Grade & Factor	**3 Average 100%**	
1.E Grade	4.B Grade	7.
2.D Grade	5.A Grade	8.
3.C Grade	6.	9.Same
SQFT (Footprint)	**814**	
Condition	**4 Average**	
1.Poor	4.Avg	7.V G
2.Fair	5.Avg+	8.Exc
3.Avg-	6.Good	9.Same
Phys. % Good	**0%**	
Funct. % Good	**100%**	
Functional Code	**9 None**	
1.Incomp	4.Delap	7.No Power
2.O-Built	5.Bsmt	8.LongTerm
3.Damage	6.Common	9.None
Econ. % Good	**100%**	
Economic Code	**None**	
0.None	3.No Power	9.None
1.Location	4.Generate	8.
2.Encroach	5.	9.
Entrance Code	**1 Interior Inspect**	
1.Interior	4.Vacant	7.
2.Refusal	5.Estimate	8.
3.Informed	6.	9.
Information Code	**1 Owner**	
1.Owner	4.Agent	7.
2.Relative	5.Estimate	8.
3.Tenant	6.Other	9.

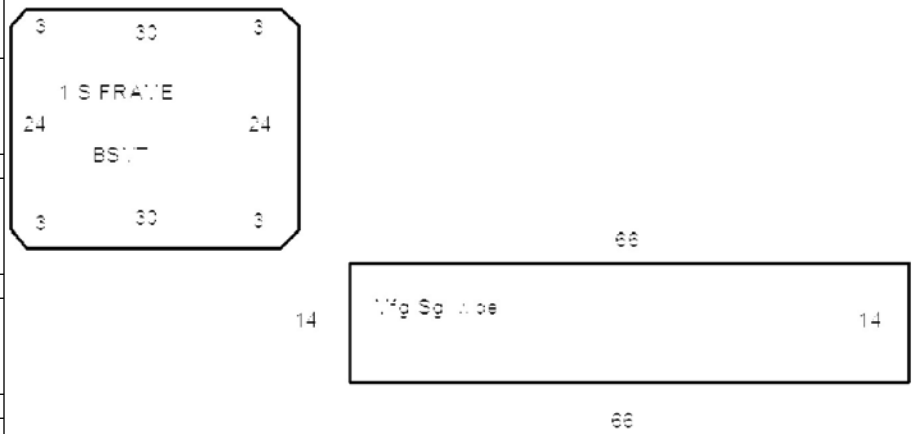

Date Inspected 8/31/2011

Additions, Outbuildings & Improvements

Type	Year	Units	Grade	Cond	Phys.	Funct.	Sound Value
998 14 MFG UNIT	1988	14x70	3 100	4	0 %	100 %	
					%	%	
					%	%	
					%	%	
					%	%	
					%	%	
					%	%	
					%	%	
					%	%	
					%	%	

1.One Story Fram
2.Two Story Fram
3.Three Story Fr
4.1 & 1/2 Story
5.1 & 3/4 Story
6.2 & 1/2 Story
21.Open Frame Por
22.Encl Frame Por
23.Frame Garage
24.Frame Shed
25.Frame Bay Wind
26.1SFr Overhang
27.Unfin Basement
28.Unfinished Att
29.Finished Attic

Map Lot R05-023A | Account 2780 | Location 184 OAK HILL ROAD | Card 1 Of 1 | 10/23/2017

HUNTINGTON, SANDI M

35 PILLSBURY STREET

SOUTH PORTLAND ME 04106
B10699P130

Property Data

Neighborhood **1 28000**

Tree Growth Year **0**

X Coordinate **0**

Y Coordinate **0**

Zone/Land Use **11 Residential**

Secondary Zone

Topography **2 Rolling**

1.Level	4.Below St	7.Res Protec
2.Rolling	5.Low	8.
3.Above St	6.Swampy	9.

Utilities **9 None** **9 None**

1.Public	4.Dr Well	7.Cesspool
2.Water	5.Dug Well	8.Lake/Pond
3.Sewer	6.Septic	9.None

Street **1 Paved**

1.Paved	4.Proposed	7.
2.Semi Imp	5.R/O/W	8.
3.Gravel	6.	9.None

0

0

Sale Data

Sale Date

Price

Sale Type

1.Land	4.MFG UNIT	7.
2.L & B	5.Other	8.
3.Building	6.	9.

Financing

1.Convent	4.Seller	7.
2.FHA/VA	5.Private	8.
3.Assumed	6.Cash	9.Unknown

Validity

1.Valid	4.Split	7.Renovate
2.Related	5.Partial	8.Other
3.Distress	6.Exempt	9.

Verified

1.Buyer	4.Agent	7.Family
2.Seller	5.Pub Rec	8.Other
3.Lender	6.MLS	9.

Assessment Record

Year	Land	Buildings	Exempt	Total
2010	60,050	10,602	0	70,652
2011	60,050	10,724	0	70,774
2012	48,050	0	0	48,050
2013	48,050	0	0	48,050
2014	48,050	0	0	48,050
2015	48,050	0	0	48,050
2016	48,050	0	0	48,050
2017	48,050	0	0	48,050

Land Data

Front Foot	Type	Effective Frontage	Effective Depth	Influence Factor	Influence Code
11.1-100				%	
12.101-200				%	
13.201+				%	
14.				%	
15.				%	
				%	
				%	

Square Foot		Square Feet		
16.Regular Lot			%	
17.Secondary Lot			%	
18.Excess Land			%	
19.Condominium			%	
20.Miscellaneous			%	
			%	
			%	

Fract. Acre	Acreage/Sites			
21.Baselot	21	1.00	100 %	0
22.(Fract)	26	5.00	100 %	0
23.(Fract)	27	5.00	100 %	0
Acres	28	3.40	100 %	0
24.	44	0.00	100 %	0
25.			%	
26.Rear 1-5			%	
27.Rear 6-10				
28.Rear 11-20				
29.Rear 21-50				

Total Acreage 14.40

Influence Codes

1.Unimproved
2.Excess Frtg
3.Topography
4.Size/Shape
5.Access
6.Restriction
7.Corner Infl
8.View/Environ
9.Fract Share

Acres

30.Rear 51-100
31.Rear 100+
32.Tillable/Pastu
33.Tillable/Pastu
34.Softwood F&O
35.Mixed Wood F&O
36.Hardwood F&O
37.Softwood TG
38.Mixed Wood TG
39.Hardwood TG
40.Wasteland
41.
42.Mobile Home Si
43.Camp Site
44.Lot Improvemen
45.Access Right
46.Golf Course

Inspection Witnessed By:

X Date

No./Date	Description	Date Insp.

Notes:

Litchfield

Litchfield

Map Lot R05-023A | Account 2780 | Location 184 OAK HILL ROAD | Card 1 Of 1 | 10/23/2017

Building Style		
0.Uncoded	4.Cape	8.Log
1.Conv.	5.Garrison	9.Other
2.Ranch	6.Split	10.Tri-Lev
3.R Ranch	7.Contemp	11.Earth O

Dwelling Units

Other Units

Stories		
1.1	4.1.5	7.1.25
2.2	5.1.75	8.
3.3	6.2.5	9.

Exterior Walls		
0.Uncoded	4.Asbestos	8.Concrete
1.Wd Clapb	5.Stucco	9.Other
2.Vin/Al	6.Brick	10.Wd shin
3.Compos.	7.Stone	11.Tex 111

Roof Surface		
1.Asphalt	4.Composit	7.
2.Slate	5.Wood	8.
3.Metal	6.Other	9.

SF Masonry Trim

OPEN-3-CUSTOM

OPEN-4-CUSTOM

Year Built

Year Remodeled

Foundation		
1.Concrete	4.Wood	7.
2.C Block	5.Slab	8.
3.Br/Stone	6.Piers	9.

Basement		
1.1/4 Bmt	4.Full Bmt	7.
2.1/2 Bmt	5.None	8.
3.3/4 Bmt	6.	9.None

Bsmt Gar # Cars

Wet Basement		
1.Dry	4.	7.
2.Damp	5.	8.
3.Wet	6.	9.

SF Bsmt Living

Fin Bsmt Grade

OPEN-5-CUSTOMIZE

Heat Type **100%**		
0.Uncoded	4.Steam	8.Fl/Wall
1.HWBB	5.FWA	9.No Heat
2.HWCI	6.GravWA	10.Radiant
3.H Pump	7.Electric	11.Radiant

Cool Type **0%**		
1.Refrig	4.W&C Air	7.RadHW
2.Evapor	5.Monitor-	8.
3.H Pump	6.Monitor-	9.None

Kitchen Style		
1.Modern	4.Obsolete	7.
2.Typical	5.	8.
3.Old Type	6.	9.None

Bath(s) Style		
1.Modern	4.Obsolete	7.
2.Typical	5.	8.
3.Old Type	6.	9.None

Rooms

Bedrooms

Full Baths

Half Baths

Addn Fixtures

Fireplaces

TRIO Software
A Division of Harris Computer Systems

Layout		
1.Typical	4.	7.
2.Inadeq	5.	8.
3.	6.	9.

Attic		
1.1/4 Fin	4.Full Fin	7.
2.1/2 Fin	5.Fl/Stair	8.
3.3/4 Fin	6.	9.None

Insulation		
1.Full	4.Minimal	7.
2.Heavy	5.	8.
3.Capped	6.	9.None

Unfinished %

Grade & Factor		
1.E Grade	4.B Grade	7.
2.D Grade	5.A Grade	8.
3.C Grade	6.	9.Same

SQFT (Footprint)

Condition		
1.Poor	4.Avg	7.V G
2.Fair	5.Avg+	8.Exc
3.Avg-	6.Good	9.Same

Phys. % Good

Funct. % Good

Functional Code		
1.Incomp	4.Delap	7.No Power
2.O-Built	5.Bsmt	8.LongTerm
3.Damage	6.Common	9.None

Econ. % Good

Economic Code		
0.None	3.No Power	9.None
1.Location	4.Generate	8.
2.Encroach	5.	9.

Entrance Code **1 Interior Inspect**		
1.Interior	4.Vacant	7.
2.Refusal	5.Estimate	8.
3.Informed	6.	9.

Information Code **1 Owner**		
1.Owner	4.Agent	7.
2.Relative	5.Estimate	8.
3.Tenant	6.Other	9.

Date Inspected 8/31/2011

Additions, Outbuildings & Improvements

Type	Year	Units	Grade	Cond	Phys.	Funct.	Sound Value
					%	%	
					%	%	
					%	%	
					%	%	
					%	%	
					%	%	
					%	%	
					%	%	
					%	%	
					%	%	

1.One Story Fram
2.Two Story Fram
3.Three Story Fr
4.1 & 1/2 Story
5.1 & 3/4 Story
6.2 & 1/2 Story
21.Open Frame Por
22.Encl Frame Por
23.Frame Garage
24.Frame Shed
25.Frame Bay Wind
26.1SFr Overhang
27.Unfin Basement
28.Unfinished Att
29.Finished Attic

Map Lot R05-025 Account 226 Location 159 OAK HILL ROAD Card 1 Of 1 10/23/2017

TOWLE, RICHARD

311 WEST MAIN STREET

DENMARK ME 04022
B6376P135

Property Data

Neighborhood **1 28000**

Tree Growth Year **0**

X Coordinate **0**

Y Coordinate **0**

Zone/Land Use **11 Residential**

Secondary Zone

Topography **2 Rolling**

1.Level	4.Below St	7.Res Protec
2.Rolling	5.Low	8.
3.Above St	6.Swampy	9.

Utilities **4 Drilled Well** **6 Septic System**

1.Public	4.Dr Well	7.Cesspool
2.Water	5.Dug Well	8.Lake/Pond
3.Sewer	6.Septic	9.None

Street **1 Paved**

1.Paved	4.Proposed	7.
2.Semi Imp	5.R/O/W	8.
3.Gravel	6.	9.None

0

0

Sale Data

Sale Date **10/15/1996**

Price **100,000**

Sale Type **2 Land & Buildings**

1.Land	4.MFG UNIT	7.
2.L & B	5.Other	8.
3.Building	6.	9.

Financing **9 Unknown**

1.Convent	4.Seller	7.
2.FHA/VA	5.Private	8.
3.Assumed	6.Cash	9.Unknown

Validity **1 Arms Length Sale**

1.Valid	4.Split	7.Renovate
2.Related	5.Partial	8.Other
3.Distress	6.Exempt	9.

Verified **5 Public Record**

1.Buyer	4.Agent	7.Family
2.Seller	5.Pub Rec	8.Other
3.Lender	6.MLS	9.

Assessment Record

Year	Land	Buildings	Exempt	Total
2004	30,310	62,810	9,750	83,370
2005	69,813	65,039	13,000	121,852
2006	69,813	82,846	13,000	139,659
2007	69,813	82,000	13,000	138,813
2008	69,813	82,000	12,350	139,463
2009	62,188	85,173	9,500	137,861
2010	62,188	78,740	10,000	130,928
2011	62,188	77,480	10,000	129,668
2012	62,188	77,480	10,000	129,668
2013	62,188	76,675	10,000	128,863
2014	62,188	76,675	0	138,863
2015	62,188	75,871	0	138,059
2016	62,188	75,728	0	137,916
2017	62,188	74,934	0	137,122

Land Data

Front Foot	Type	Effective Frontage	Effective Depth	Influence Factor	Influence Code
11.1-100				%	
12.101-200				%	
13.201+				%	
14.				%	
15.				%	
				%	
				%	
Square Foot		**Square Feet**			
16.Regular Lot				%	
17.Secondary Lot				%	
18.Excess Land				%	
19.Condominium				%	
20.Miscellaneous				%	
				%	
				%	
Fract. Acre		**Acreage/Sites**			
21.Baselot	21	1.00		100 %	0
22.(Fract)	26	5.00		100 %	0
23.(Fract)	27	5.00		100 %	0
Acres	28	6.25		100 %	0
24.	44	1.00		100 %	0
25.				%	
26.Rear 1-5				%	
27.Rear 6-10					
28.Rear 11-20					
29.Rear 21-50					

Total Acreage 17.25

Influence Codes

1.Unimproved
2.Excess Frtg
3.Topography
4.Size/Shape
5.Access
6.Restriction
7.Corner Infl
8.View/Environ
9.Fract Share

Acres

30.Rear 51-100
31.Rear 100+
32.Tillable/Pastu
33.Tillable/Pastu
34.Softwood F&O
35.Mixed Wood F&O
36.Hardwood F&O
37.Softwood TG
38.Mixed Wood TG
39.Hardwood TG
40.Wasteland
41.
42.Mobile Home Si
43.Camp Site
44.Lot Improvemen
45.Access Right
46.Golf Course

Inspection Witnessed By:

X Date

No./Date	Description	Date Insp.

Notes:
'14 APPEARS TO HAVE MOVED REMOVE HOMESTEAD.

Litchfield

Litchfield

Map Lot R05-025 | Account 226 | Location 159 OAK HILL ROAD | Card 1 Of 1 | 10/23/2017

Building Style	**2 Ranch**		
0.Uncoded	4.Cape	8.Log	
1.Conv.	5.Garrison	9.Other	
2.Ranch	6.Split	10.Tri-Lev	
3.R Ranch	7.Contemp	11.Earth O	
Dwelling Units	**1**		
Other Units	**0**		
Stories	**1 One Story**		
1.1	4.1.5	7.1.25	
2.2	5.1.75	8.	
3.3	6.2.5	9.	
Exterior Walls	**2 Vinyl/Aluminum**		
0.Uncoded	4.Asbestos	8.Concrete	
1.Wd Clapb	5.Stucco	9.Other	
2.Vin/Al	6.Brick	10.Wd shin	
3.Compos.	7.Stone	11.Tex 111	
Roof Surface	**3 Sheet Metal**		
1.Asphalt	4.Composit	7.	
2.Slate	5.Wood	8.	
3.Metal	6.Other	9.	
SF Masonry Trim	**0**		
OPEN-3-CUSTOM	**0**		
OPEN-4-CUSTOM	**0**		
Year Built	**1985**		
Year Remodeled	**0**		
Foundation	**1 Concrete**		
1.Concrete	4.Wood	7.	
2.C Block	5.Slab	8.	
3.Br/Stone	6.Piers	9.	
Basement	**1 1/4 Basement**		
1.1/4 Bmt	4.Full Bmt	7.	
2.1/2 Bmt	5.None	8.	
3.3/4 Bmt	6.	9.None	
Bsmt Gar # Cars	**0**		
Wet Basement	**1 Dry Basement**		
1.Dry	4.	7.	
2.Damp	5.	8.	
3.Wet	6.	9.	

SF Bsmt Living	**0**		
Fin Bsmt Grade	**0 0**		
OPEN-5-CUSTOMIZE	**0**		
Heat Type	**100%**	**5 Forced Warm Air**	
0.Uncoded	4.Steam	8.Fl/Wall	
1.HWBB	5.FWA	9.No Heat	
2.HWCI	6.GravWA	10.Radiant	
3.H Pump	7.Electric	11.Radiant	
Cool Type	**0%**	**9 None**	
1.Refrig	4.W&C Air	7.RadHW	
2.Evapor	5.Monitor-	8.	
3.H Pump	6.Monitor-	9.None	
Kitchen Style	**2 Typical**		
1.Modern	4.Obsolete	7.	
2.Typical	5.	8.	
3.Old Type	6.	9.None	
Bath(s) Style	**2 Typical Bath(s)**		
1.Modern	4.Obsolete	7.	
2.Typical	5.	8.	
3.Old Type	6.	9.None	
# Rooms	**5**		
# Bedrooms	**3**		
# Full Baths	**1**		
# Half Baths	**0**		
# Addn Fixtures	**1**		
# Fireplaces	**0**		

TRIO Software
A Division of Harris Computer Systems

Layout	**1 Typical**		
1.Typical	4.	7.	
2.Inadeq	5.	8.	
3.	6.	9.	
Attic	**9 None**		
1.1/4 Fin	4.Full Fin	7.	
2.1/2 Fin	5.Fl/Stair	8.	
3.3/4 Fin	6.	9.None	
Insulation	**1 Full**		
1.Full	4.Minimal	7.	
2.Heavy	5.	8.	
3.Capped	6.	9.None	
Unfinished %	**0%**		
Grade & Factor	**3 Average 100%**		
1.E Grade	4.B Grade	7.	
2.D Grade	5.A Grade	8.	
3.C Grade	6.	9.Same	
SQFT (Footprint)	**1152**		
Condition	**4 Average**		
1.Poor	4.Avg	7.V G	
2.Fair	5.Avg+	8.Exc	
3.Avg-	6.Good	9.Same	
Phys. % Good	**0%**		
Funct. % Good	**100%**		
Functional Code	**9 None**		
1.Incomp	4.Delap	7.No Power	
2.O-Built	5.Bsmt	8.LongTerm	
3.Damage	6.Common	9.None	
Econ. % Good	**100%**		
Economic Code	**None**		
0.None	3.No Power	9.None	
1.Location	4.Generate	8.	
2.Encroach	5.	9.	
Entrance Code	**1 Interior Inspect**		
1.Interior	4.Vacant	7.	
2.Refusal	5.Estimate	8.	
3.Informed	6.	9.	
Information Code	**1 Owner**		
1.Owner	4.Agent	7.	
2.Relative	5.Estimate	8.	
3.Tenant	6.Other	9.	

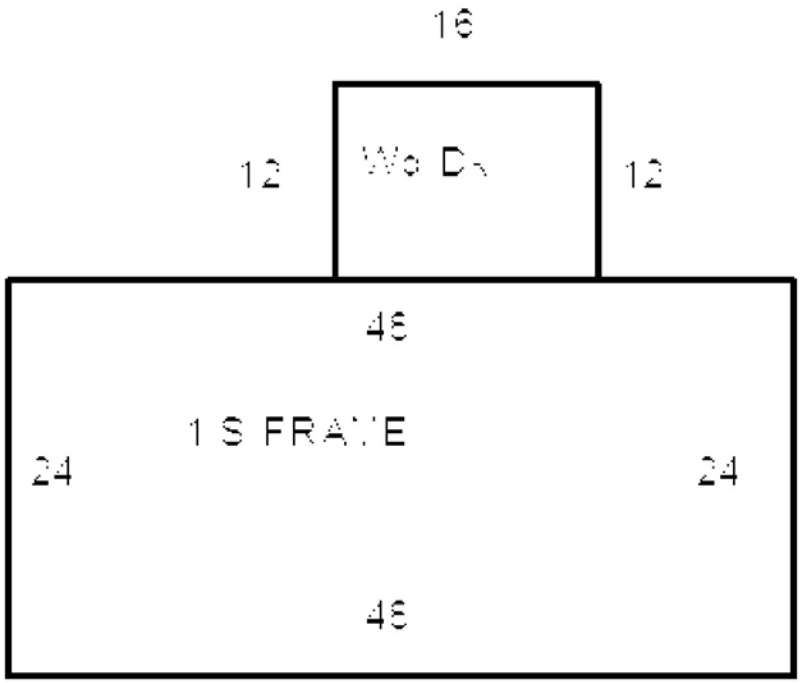

Date Inspected 8/29/2011

Additions, Outbuildings & Improvements

Type	Year	Units	Grade	Cond	Phys.	Funct.	Sound Value
68 Wood Deck/s	0	192	3 100	6	0 %	100 %	
23 Frame Garage	0	480	3 100	6	0 %	100 %	
24 Frame Shed	0	112	3 100	3	0 %	100 %	
409 Concrete Pad	0	480	3 100	4	0 %	100 %	
					%	%	
					%	%	
					%	%	
					%	%	
					%	%	
					%	%	

1.One Story Fram
2.Two Story Fram
3.Three Story Fr
4.1 & 1/2 Story
5.1 & 3/4 Story
6.2 & 1/2 Story
21.Open Frame Por
22.Encl Frame Por
23.Frame Garage
24.Frame Shed
25.Frame Bay Wind
26.1SFr Overhang
27.Unfin Basement
28.Unfinished Att
29.Finished Attic

Map Lot R05-026 Account 1651 Location 145 OAK HILL ROAD Card 1 Of 1 10/23/2017

WHEELER, REUBEN

693 WEST ROAD

BOWDOIN ME 04287
B10595P309 B2124P126

Previous Owner
SPICER, RICHARD D
WHEELER, REUBEN J/ANGELA T WHEELER
693 WEST ROAD
BOWDIN ME 04283
Sale Date: 11/19/2010

Inspection Witnessed By:

X Date

No./Date	Description	Date Insp.

Notes:

Litchfield

Property Data

Neighborhood **1 28000**

Tree Growth Year **0**

X Coordinate **0**

Y Coordinate **0**

Zone/Land Use **11 Residential**

Secondary Zone

Topography **2 Rolling**

1.Level	4.Below St	7.Res Protec
2.Rolling	5.Low	8.
3.Above St	6.Swampy	9.

Utilities **4 Drilled Well** **6 Septic System**

1.Public	4.Dr Well	7.Cesspool
2.Water	5.Dug Well	8.Lake/Pond
3.Sewer	6.Septic	9.None

Street **1 Paved**

1.Paved	4.Proposed	7.
2.Semi Imp	5.R/O/W	8.
3.Gravel	6.	9.None

0

0

Sale Data

Sale Date **11/19/2010**

Price **52,500**

Sale Type **2 Land & Buildings**

1.Land	4.MFG UNIT	7.
2.L & B	5.Other	8.
3.Building	6.	9.

Financing **1 Conventional**

1.Convent	4.Seller	7.
2.FHA/VA	5.Private	8.
3.Assumed	6.Cash	9.Unknown

Validity **5 Partial Interest**

1.Valid	4.Split	7.Renovate
2.Related	5.Partial	8.Other
3.Distress	6.Exempt	9.

Verified **5 Public Record**

1.Buyer	4.Agent	7.Family
2.Seller	5.Pub Rec	8.Other
3.Lender	6.MLS	9.

Assessment Record

Year	Land	Buildings	Exempt	Total
2004	34,750	55,810	0	90,560
2005	76,500	33,472	0	109,972
2006	76,500	74,973	0	151,473
2007	75,700	74,973	0	150,673
2008	75,700	74,973	0	150,673
2009	66,200	95,645	0	161,845
2010	66,200	74,973	0	141,173
2011	66,200	51,408	0	117,608
2012	66,200	51,408	0	117,608
2013	66,200	51,408	0	117,608
2014	66,200	51,408	0	117,608
2015	66,200	51,408	0	117,608
2016	66,200	51,408	0	117,608
2017	66,200	51,408	0	117,608

Land Data

Front Foot

11.1-100
12.101-200
13.201+
14.
15.

Square Foot

16.Regular Lot
17.Secondary Lot
18.Excess Land
19.Condominium
20.Miscellaneous

Fract. Acre

21.Baselot
22.(Fract)
23.(Fract)
Acres
24.
25.
26.Rear 1-5
27.Rear 6-10
28.Rear 11-20
29.Rear 21-50

Type	Effective Frontage	Effective Depth	Influence Factor	Influence Code
			%	
			%	
			%	
			%	
			%	
			%	
			%	
	Square Feet			
			%	
			%	
			%	
			%	
			%	
			%	
			%	
	Acreage/Sites			
21	1.00		100 %	0
26	5.00		100 %	0
27	5.00		100 %	0
28	10.00		100 %	0
30	4.00		100 %	0
44	1.00		100 %	0
			%	

Total Acreage 25.00

Influence Codes

1.Unimproved
2.Excess Frtg
3.Topography
4.Size/Shape
5.Access
6.Restriction
7.Corner Infl
8.View/Environ
9.Fract Share
Acres
30.Rear 51-100
31.Rear 100+
32.Tillable/Pastu
33.Tillable/Pastu
34.Softwood F&O
35.Mixed Wood F&O
36.Hardwood F&O
37.Softwood TG
38.Mixed Wood TG
39.Hardwood TG
40.Wasteland
41.
42.Mobile Home Si
43.Camp Site
44.Lot Improvemen
45.Access Right
46.Golf Course

Litchfield

Map Lot R05-026 | Account 1651 | Location 145 OAK HILL ROAD | Card 1 Of 1 | 10/23/2017

Building Style	**4 Cape Cod**		
0.Uncoded	4.Cape	8.Log	
1.Conv.	5.Garrison	9.Other	
2.Ranch	6.Split	10.Tri-Lev	
3.R Ranch	7.Contemp	11.Earth O	
Dwelling Units	**1**		
Other Units	**0**		
Stories	**4 One & 1/2 Story**		
1.1	4.1.5	7.1.25	
2.2	5.1.75	8.	
3.3	6.2.5	9.	
Exterior Walls	**1 Clapboard**		
0.Uncoded	4.Asbestos	8.Concrete	
1.Wd Clapb	5.Stucco	9.Other	
2.Vin/Al	6.Brick	10.Wd shin	
3.Compos.	7.Stone	11.Tex 111	
Roof Surface	**3 Sheet Metal**		
1.Asphalt	4.Composit	7.	
2.Slate	5.Wood	8.	
3.Metal	6.Other	9.	
SF Masonry Trim	**0**		
OPEN-3-CUSTOM	**0**		
OPEN-4-CUSTOM	**0**		
Year Built	**1900**		
Year Remodeled	**0**		
Foundation	**3 Brick &/or Stone**		
1.Concrete	4.Wood	7.	
2.C Block	5.Slab	8.	
3.Br/Stone	6.Piers	9.	
Basement	**4 Full Basement**		
1.1/4 Bmt	4.Full Bmt	7.	
2.1/2 Bmt	5.None	8.	
3.3/4 Bmt	6.	9.None	
Bsmt Gar # Cars	**0**		
Wet Basement	**2 Damp Basement**		
1.Dry	4.	7.	
2.Damp	5.	8.	
3.Wet	6.	9.	

SF Bsmt Living	**0**		
Fin Bsmt Grade	**0 0**		
OPEN-5-CUSTOMIZE	**0**		
Heat Type	**100%**	**1 Hot Water BB**	
0.Uncoded	4.Steam	8.Fl/Wall	
1.HWBB	5.FWA	9.No Heat	
2.HWCI	6.GravWA	10.Radiant	
3.H Pump	7.Electric	11.Radiant	
Cool Type	**0%**	**9 None**	
1.Refrig	4.W&C Air	7.RadHW	
2.Evapor	5.Monitor-	8.	
3.H Pump	6.Monitor-	9.None	
Kitchen Style	**1 Modern**		
1.Modern	4.Obsolete	7.	
2.Typical	5.	8.	
3.Old Type	6.	9.None	
Bath(s) Style	**1 Modern Bath(s)**		
1.Modern	4.Obsolete	7.	
2.Typical	5.	8.	
3.Old Type	6.	9.None	
# Rooms	**0**		
# Bedrooms	**0**		
# Full Baths	**1**		
# Half Baths	**0**		
# Addn Fixtures	**1**		
# Fireplaces	**0**		

TRIO Software
A Division of Harris Computer Systems

Layout	**1 Typical**		
1.Typical	4.	7.	
2.Inadeq	5.	8.	
3.	6.	9.	
Attic	**9 None**		
1.1/4 Fin	4.Full Fin	7.	
2.1/2 Fin	5.Fl/Stair	8.	
3.3/4 Fin	6.	9.None	
Insulation	**4 Minimal**		
1.Full	4.Minimal	7.	
2.Heavy	5.	8.	
3.Capped	6.	9.None	
Unfinished %	**0%**		
Grade & Factor	**2 Fair 100%**		
1.E Grade	4.B Grade	7.	
2.D Grade	5.A Grade	8.	
3.C Grade	6.	9.Same	
SQFT (Footprint)	**818**		
Condition	**2 Fair**		
1.Poor	4.Avg	7.V G	
2.Fair	5.Avg+	8.Exc	
3.Avg-	6.Good	9.Same	
Phys. % Good	**0%**		
Funct. % Good	**100%**		
Functional Code	**9 None**		
1.Incomp	4.Delap	7.No Power	
2.O-Built	5.Bsmt	8.LongTerm	
3.Damage	6.Common	9.None	
Econ. % Good	**100%**		
Economic Code	**None**		
0.None	3.No Power	9.None	
1.Location	4.Generate	8.	
2.Encroach	5.	9.	
Entrance Code	**5 Estimated**		
1.Interior	4.Vacant	7.	
2.Refusal	5.Estimate	8.	
3.Informed	6.	9.	
Information Code	**5 Est by Assessor**		
1.Owner	4.Agent	7.	
2.Relative	5.Estimate	8.	
3.Tenant	6.Other	9.	

Date Inspected 9/02/2011

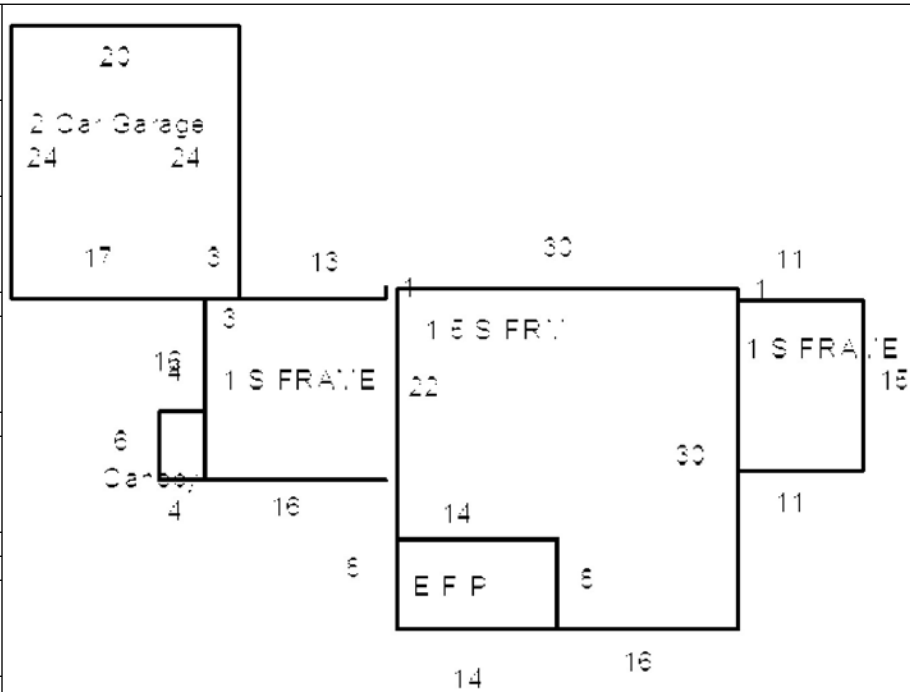

Additions, Outbuildings & Improvements

Type	Year	Units	Grade	Cond	Phys.	Funct.	Sound Value
22 Encl Frame Porch	0	112	3 100	4	0 %	100 %	
23 Frame Garage	0	480	3 100	4	0 %	100 %	
24 Frame Shed	0	300	3 100	1	0 %	100 %	
86 Lean Too	0	48	3 100	1	0 %	100 %	
1 One Story Frame	0	208	3 100	4	0 %	100 %	
409 Concrete Pad	0	480	3 100	4	0 %	100 %	
1 One Story Frame	0	165	3 100	2	0 %	100 %	
61 Canopy/s	0	24	2 100	2	0 %	100 %	
					%	%	
					%	%	

1.One Story Fram
2.Two Story Fram
3.Three Story Fr
4.1 & 1/2 Story
5.1 & 3/4 Story
6.2 & 1/2 Story
21.Open Frame Por
22.Encl Frame Por
23.Frame Garage
24.Frame Shed
25.Frame Bay Wind
26.1SFr Overhang
27.Unfin Basement
28.Unfinished Att
29.Finished Attic

Map Lot R05-027 Account 86 Location 15 CEDAR GROVE LANE Card 1 Of 1 10/23/2017

THIBEAULT, JEAN PAUL
THIBEAULT ARLENE
P.O. BOX 546

SABATTUS ME 04280
B6884P182 B8886P202

Previous Owner
THIBEAULT, JEAN PAUL ET.AL.
15 CEDAR GROVE LANE

LITCHFIELD ME 04350
Sale Date: 12/26/2006

Property Data

Neighborhood **1 28000**

Tree Growth Year **0**

X Coordinate **0**

Y Coordinate **0**

Zone/Land Use **11 Residential**

Secondary Zone

Topography **2 Rolling**

1.Level	4.Below St	7.Res Protec
2.Rolling	5.Low	8.
3.Above St	6.Swampy	9.

Utilities **4 Drilled Well** **6 Septic System**

1.Public	4.Dr Well	7.Cesspool
2.Water	5.Dug Well	8.Lake/Pond
3.Sewer	6.Septic	9.None

Street **3 Gravel**

1.Paved	4.Proposed	7.
2.Semi Imp	5.R/O/W	8.
3.Gravel	6.	9.None

0

0

Sale Data

Sale Date **12/26/2006**

Price

Sale Type

1.Land	4.MFG UNIT	7.
2.L & B	5.Other	8.
3.Building	6.	9.

Financing

1.Convent	4.Seller	7.
2.FHA/VA	5.Private	8.
3.Assumed	6.Cash	9.Unknown

Validity

1.Valid	4.Split	7.Renovate
2.Related	5.Partial	8.Other
3.Distress	6.Exempt	9.

Verified

1.Buyer	4.Agent	7.Family
2.Seller	5.Pub Rec	8.Other
3.Lender	6.MLS	9.

Assessment Record

Year	Land	Buildings	Exempt	Total
2004	32,925	198,115	9,750	221,290
2005	74,815	219,835	13,000	281,650
2006	74,815	246,608	13,000	308,423
2007	74,815	244,740	13,000	306,555
2008	74,815	244,740	12,350	307,205
2009	63,755	326,269	15,200	374,824
2010	63,755	232,468	16,000	280,223
2011	63,755	299,209	16,000	346,964
2012	63,755	299,209	16,000	346,964
2013	63,755	286,913	16,000	334,668
2014	63,755	283,759	16,000	331,514
2015	63,755	283,759	16,000	331,514
2016	63,755	280,606	21,000	323,361
2017	63,755	280,598	26,000	318,353

Land Data

Front Foot	Type	Effective Frontage	Effective Depth	Influence Factor	Influence Code
11.1-100				%	
12.101-200				%	
13.201+				%	
14.				%	
15.				%	
				%	
				%	

Square Foot		Square Feet		
16.Regular Lot			%	
17.Secondary Lot			%	
18.Excess Land			%	
19.Condominium			%	
20.Miscellaneous			%	
			%	
			%	

Fract. Acre	Acreage/Sites				
21.Baselot	21	1.00	100	%	0
22.(Fract)	26	5.00	100	%	0
23.(Fract)	27	5.00	100	%	0
Acres	28	8.34	100	%	0
24.	29	0.00	100	%	0
25.	44	1.00	100	%	0
26.Rear 1-5				%	
27.Rear 6-10					
28.Rear 11-20					
29.Rear 21-50					

Total Acreage 19.34

Influence Codes

1.Unimproved
2.Excess Frtg
3.Topography
4.Size/Shape
5.Access
6.Restriction
7.Corner Infl
8.View/Environ
9.Fract Share
Acres
30.Rear 51-100
31.Rear 100+
32.Tillable/Pastu
33.Tillable/Pastu
34.Softwood F&O
35.Mixed Wood F&O
36.Hardwood F&O
37.Softwood TG
38.Mixed Wood TG
39.Hardwood TG
40.Wasteland
41.
42.Mobile Home Si
43.Camp Site
44.Lot Improvemen
45.Access Right
46.Golf Course

Inspection Witnessed By:

X Date

No./Date	Description	Date Insp.

Notes:

'13 Upon further review and inspection w/ owners, delete gazebo which is not on his property. All other concerns and requests for abatement appear to be unfounded. Measurements of the stuctures were checked and claims of wrong square feet calculations were based on interior measurements which is not how our square feet calculations are arrived at. The TRIO coded (#74) 1 3/4s garage is assessed as all others with a similar story height in town whether attached or not, it was a code used to price 13/4s attached garages. Recommend abatement for gazebo and nothing else.

Litchfield

Litchfield

Map Lot R05-027 | Account 86 | Location 15 CEDAR GROVE LANE | Card 1 Of 1 | 10/23/2017

Building Style	**4 Cape Cod**		
0.Uncoded	4.Cape	8.Log	
1.Conv.	5.Garrison	9.Other	
2.Ranch	6.Split	10.Tri-Lev	
3.R Ranch	7.Contemp	11.Earth O	
Dwelling Units	**1**		
Other Units	**0**		
Stories	**5 One & 3/4 Story**		
1.1	4.1.5	7.1.25	
2.2	5.1.75	8.	
3.3	6.2.5	9.	
Exterior Walls	**2 Vinyl/Aluminum**		
0.Uncoded	4.Asbestos	8.Concrete	
1.Wd Clapb	5.Stucco	9.Other	
2.Vin/Al	6.Brick	10.Wd shin	
3.Compos.	7.Stone	11.Tex 111	
Roof Surface	**1 Asphalt Shingles**		
1.Asphalt	4.Composit	7.	
2.Slate	5.Wood	8.	
3.Metal	6.Other	9.	
SF Masonry Trim	**0**		
OPEN-3-CUSTOM	**0**		
OPEN-4-CUSTOM	**0**		
Year Built	**2004**		
Year Remodeled	**0**		
Foundation	**1 Concrete**		
1.Concrete	4.Wood	7.	
2.C Block	5.Slab	8.	
3.Br/Stone	6.Piers	9.	
Basement	**4 Full Basement**		
1.1/4 Bmt	4.Full Bmt	7.	
2.1/2 Bmt	5.None	8.	
3.3/4 Bmt	6.	9.None	
Bsmt Gar # Cars	**0**		
Wet Basement	**1 Dry Basement**		
1.Dry	4.	7.	
2.Damp	5.	8.	
3.Wet	6.	9.	

SF Bsmt Living	**0**		
Fin Bsmt Grade	**0 0**		
OPEN-5-CUSTOMIZE	**0**		
Heat Type	**100%**	**1 Hot Water BB**	
0.Uncoded	4.Steam	8.Fl/Wall	
1.HWBB	5.FWA	9.No Heat	
2.HWCI	6.GravWA	10.Radiant	
3.H Pump	7.Electric	11.Radiant	
Cool Type	**0%**	**9 None**	
1.Refrig	4.W&C Air	7.RadHW	
2.Evapor	5.Monitor-	8.	
3.H Pump	6.Monitor-	9.None	
Kitchen Style	**2 Typical**		
1.Modern	4.Obsolete	7.	
2.Typical	5.	8.	
3.Old Type	6.	9.None	
Bath(s) Style	**2 Typical Bath(s)**		
1.Modern	4.Obsolete	7.	
2.Typical	5.	8.	
3.Old Type	6.	9.None	
# Rooms	**7**		
# Bedrooms	**3**		
# Full Baths	**2**		
# Half Baths	**1**		
# Addn Fixtures	**2**		
# Fireplaces	**1**		

TRIO Software
A Division of Harris Computer Systems

Layout	**1 Typical**		
1.Typical	4.	7.	
2.Inadeq	5.	8.	
3.	6.	9.	
Attic	**9 None**		
1.1/4 Fin	4.Full Fin	7.	
2.1/2 Fin	5.Fl/Stair	8.	
3.3/4 Fin	6.	9.None	
Insulation	**1 Full**		
1.Full	4.Minimal	7.	
2.Heavy	5.	8.	
3.Capped	6.	9.None	
Unfinished %	**0%**		
Grade & Factor	**4 Good 100%**		
1.E Grade	4.B Grade	7.	
2.D Grade	5.A Grade	8.	
3.C Grade	6.	9.Same	
SQFT (Footprint)	**1397**		
Condition	**4 Average**		
1.Poor	4.Avg	7.V G	
2.Fair	5.Avg+	8.Exc	
3.Avg-	6.Good	9.Same	
Phys. % Good	**0%**		
Funct. % Good	**100%**		
Functional Code	**9 None**		
1.Incomp	4.Delap	7.No Power	
2.O-Built	5.Bsmt	8.LongTerm	
3.Damage	6.Common	9.None	
Econ. % Good	**100%**		
Economic Code	**None**		
0.None	3.No Power	9.None	
1.Location	4.Generate	8.	
2.Encroach	5.	9.	
Entrance Code	**1 Interior Inspect**		
1.Interior	4.Vacant	7.	
2.Refusal	5.Estimate	8.	
3.Informed	6.	9.	
Information Code	**1 Owner**		
1.Owner	4.Agent	7.	
2.Relative	5.Estimate	8.	
3.Tenant	6.Other	9.	

Date Inspected 10/11/2011

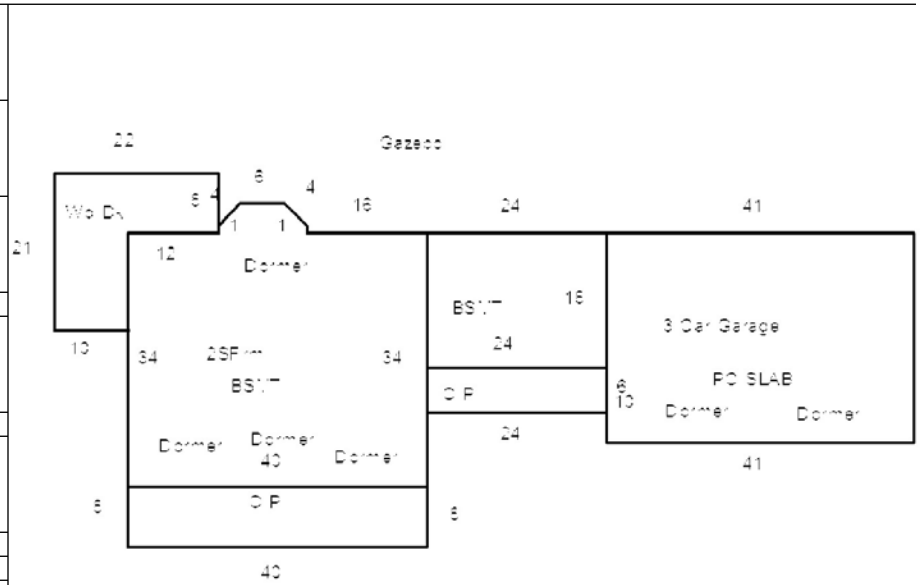

Additions, Outbuildings & Improvements

Type	Year	Units	Grade	Cond	Phys.	Funct.	Sound Value
21 Open Frame	2004	320	4 100	4	0 %	100 %	
21 Open Frame	2004	144	4 100	4	0 %	100 %	
68 Wood Deck/s	2004	306	4 100	4	0 %	100 %	
74 Det.Fr.Gar/.75S	2004	1148	4 100	4	0 %	100 %	
1 One Story Frame	2004	432	4 100	4	0 %	100 %	
409 Concrete Pad	2004	1148	3 100	4	0 %	100 %	
37 Unfin Basement	2004	432	3 100	4	0 %	100 %	
24 Frame Shed	0	120	2 100	3	0 %	100 %	
					%	%	
					%	%	

1.One Story Fram
2.Two Story Fram
3.Three Story Fr
4.1 & 1/2 Story
5.1 & 3/4 Story
6.2 & 1/2 Story
21.Open Frame Por
22.Encl Frame Por
23.Frame Garage
24.Frame Shed
25.Frame Bay Wind
26.1SFr Overhang
27.Unfin Basement
28.Unfinished Att
29.Finished Attic

Map Lot R05-027A | Account 2267 | Location 30 CEDAR GROVE LANE | Card 1 Of 1 | 10/23/2017

THIBEAULT, DANIEL
THIBEAULT TAMMY
30 CEDAR LANE

LITCHFIELD ME 04350
B6482P27

Property Data

Neighborhood **1 28000**

Tree Growth Year **0**

X Coordinate **0**

Y Coordinate **0**

Zone/Land Use **11 Residential**

Secondary Zone

Topography **2 Rolling**

1.Level	4.Below St	7.Res Protec
2.Rolling	5.Low	8.
3.Above St	6.Swampy	9.

Utilities **4 Drilled Well** **6 Septic System**

1.Public	4.Dr Well	7.Cesspool
2.Water	5.Dug Well	8.Lake/Pond
3.Sewer	6.Septic	9.None

Street **1 Paved**

1.Paved	4.Proposed	7.
2.Semi Imp	5.R/O/W	8.
3.Gravel	6.	9.None

0

0

Sale Data

Sale Date

Price

Sale Type

1.Land	4.MFG UNIT	7.
2.L & B	5.Other	8.
3.Building	6.	9.

Financing

1.Convent	4.Seller	7.
2.FHA/VA	5.Private	8.
3.Assumed	6.Cash	9.Unknown

Validity

1.Valid	4.Split	7.Renovate
2.Related	5.Partial	8.Other
3.Distress	6.Exempt	9.

Verified

1.Buyer	4.Agent	7.Family
2.Seller	5.Pub Rec	8.Other
3.Lender	6.MLS	9.

Assessment Record

Year	Land	Buildings	Exempt	Total
2004	21,150	29,560	9,750	40,960
2005	50,585	128,124	13,000	165,709
2006	50,585	195,887	13,000	233,472
2007	50,585	193,826	13,000	231,411
2008	50,585	193,826	12,350	232,061
2009	49,125	299,554	9,500	339,179
2010	49,125	263,284	10,000	302,409
2011	49,125	300,576	10,000	339,701
2012	49,125	300,576	10,000	339,701
2013	49,125	261,170	10,000	300,295
2014	49,125	260,290	10,000	299,415
2015	49,125	260,237	10,000	299,362
2016	49,125	257,464	15,000	291,589
2017	49,125	257,410	20,000	286,535

Land Data

Front Foot	Type	Effective Frontage	Effective Depth	Influence Factor	Influence Code
11.1-100				%	
12.101-200				%	
13.201+				%	
14.				%	
15.				%	
				%	
				%	

Square Foot		Square Feet		
16.Regular Lot			%	
17.Secondary Lot			%	
18.Excess Land			%	
19.Condominium			%	
20.Miscellaneous			%	
			%	
			%	

Fract. Acre	Acreage/Sites				
21.Baselot	21	1.00	100	%	0
22.(Fract)	26	3.65	100	%	0
23.(Fract)	44	1.00	100	%	0
Acres				%	
24.				%	
25.				%	
26.Rear 1-5				%	
27.Rear 6-10				%	
28.Rear 11-20				%	
29.Rear 21-50				%	

Total Acreage 4.65

Influence Codes

1.Unimproved
2.Excess Frtg
3.Topography
4.Size/Shape
5.Access
6.Restriction
7.Corner Infl
8.View/Environ
9.Fract Share

Acres

30.Rear 51-100
31.Rear 100+
32.Tillable/Pastu
33.Tillable/Pastu
34.Softwood F&O
35.Mixed Wood F&O
36.Hardwood F&O
37.Softwood TG
38.Mixed Wood TG
39.Hardwood TG
40.Wasteland
41.
42.Mobile Home Si
43.Camp Site
44.Lot Improvemen
45.Access Right
46.Golf Course

Inspection Witnessed By:

X Date

No./Date	Description	Date Insp.

Notes:

'13 upon further review it appears that an additional 1sFr at 936 square feet was entered into the computer in error. Claims by tax payer that value on the 2012 tax bill was estimated is a misinterpretation. The tax bill reflects the actual value assessed to the property. The previous letter the Thibeaults were referring to as estimate value was a courtesy provided from the Town of Litchfield to notify the residents the ramifications of relisting by Pat Dow. What added to the confusion was a valuation report from the front office printed 10/24/2012 which reflected an added year of depreciation on the buildings that has not been commited for taxes yet and

Litchfield

Litchfield

Map Lot R05-027A | Account 2267 | Location 30 CEDAR GROVE LANE | Card 1 Of 1 | 10/23/2017

Building Style	**1 Conventional**		
0.Uncoded	4.Cape	8.Log	
1.Conv.	5.Garrison	9.Other	
2.Ranch	6.Split	10.Tri-Lev	
3.R Ranch	7.Contemp	11.Earth O	
Dwelling Units	**1**		
Other Units	**0**		
Stories	**2 Two Story**		
1.1	4.1.5	7.1.25	
2.2	5.1.75	8.	
3.3	6.2.5	9.	
Exterior Walls	**2 Vinyl/Aluminum**		
0.Uncoded	4.Asbestos	8.Concrete	
1.Wd Clapb	5.Stucco	9.Other	
2.Vin/Al	6.Brick	10.Wd shin	
3.Compos.	7.Stone	11.Tex 111	
Roof Surface	**1 Asphalt Shingles**		
1.Asphalt	4.Composit	7.	
2.Slate	5.Wood	8.	
3.Metal	6.Other	9.	
SF Masonry Trim	**0**		
OPEN-3-CUSTOM	**0**		
OPEN-4-CUSTOM	**0**		
Year Built	**2005**		
Year Remodeled	**0**		
Foundation	**1 Concrete**		
1.Concrete	4.Wood	7.	
2.C Block	5.Slab	8.	
3.Br/Stone	6.Piers	9.	
Basement	**4 Full Basement**		
1.1/4 Bmt	4.Full Bmt	7.	
2.1/2 Bmt	5.None	8.	
3.3/4 Bmt	6.	9.None	
Bsmt Gar # Cars	**0**		
Wet Basement	**1 Dry Basement**		
1.Dry	4.	7.	
2.Damp	5.	8.	
3.Wet	6.	9.	

SF Bsmt Living	**0**		
Fin Bsmt Grade	**0 0**		
OPEN-5-CUSTOMIZE	**0**		
Heat Type	**100%**	**1 Hot Water BB**	
0.Uncoded	4.Steam	8.Fl/Wall	
1.HWBB	5.FWA	9.No Heat	
2.HWCI	6.GravWA	10.Radiant	
3.H Pump	7.Electric	11.Radiant	
Cool Type	**0%**	**9 None**	
1.Refrig	4.W&C Air	7.RadHW	
2.Evapor	5.Monitor-	8.	
3.H Pump	6.Monitor-	9.None	
Kitchen Style	**2 Typical**		
1.Modern	4.Obsolete	7.	
2.Typical	5.	8.	
3.Old Type	6.	9.None	
Bath(s) Style	**2 Typical Bath(s)**		
1.Modern	4.Obsolete	7.	
2.Typical	5.	8.	
3.Old Type	6.	9.None	
# Rooms	**0**		
# Bedrooms	**3**		
# Full Baths	**2**		
# Half Baths	**1**		
# Addn Fixtures	**2**		
# Fireplaces	**0**		

TRIO Software
A Division of Harris Computer Systems

Layout	**1 Typical**		
1.Typical	4.	7.	
2.Inadeq	5.	8.	
3.	6.	9.	
Attic	**9 None**		
1.1/4 Fin	4.Full Fin	7.	
2.1/2 Fin	5.Fl/Stair	8.	
3.3/4 Fin	6.	9.None	
Insulation	**1 Full**		
1.Full	4.Minimal	7.	
2.Heavy	5.	8.	
3.Capped	6.	9.None	
Unfinished %	**0%**		
Grade & Factor	**4 Good 100%**		
1.E Grade	4.B Grade	7.	
2.D Grade	4.A Grade	8.	
3.C Grade	6.	9.Same	
SQFT (Footprint)	**1280**		
Condition	**5 Above Average**		
1.Poor	4.Avg	7.V G	
2.Fair	5.Avg+	8.Exc	
3.Avg-	6.Good	9.Same	
Phys. % Good	**0%**		
Funct. % Good	**100%**		
Functional Code	**9 None**		
1.Incomp	4.Delap	7.No Power	
2.O-Built	5.Bsmt	8.LongTerm	
3.Damage	6.Common	9.None	
Econ. % Good	**100%**		
Economic Code	**None**		
0.None	3.No Power	9.None	
1.Location	4.Generate	8.	
2.Encroach	5.	9.	
Entrance Code	**1 Interior Inspect**		
1.Interior	4.Vacant	7.	
2.Refusal	5.Estimate	8.	
3.Informed	6.	9.	
Information Code	**1 Owner**		
1.Owner	4.Agent	7.	
2.Relative	5.Estimate	8.	
3.Tenant	6.Other	9.	

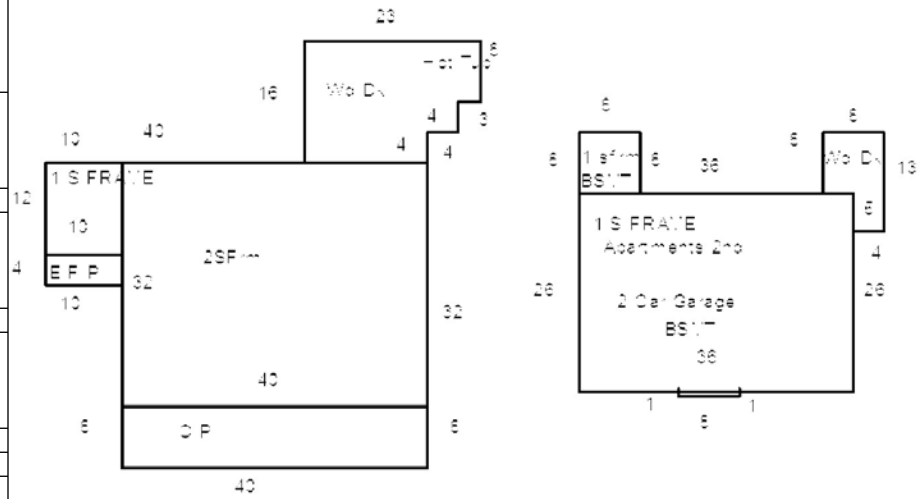

Date Inspected 10/05/2011

Additions, Outbuildings & Improvements

Type	Year	Units	Grade	Cond	Phys.	Funct.	Sound Value
68 Wood Deck/s	2005	296	4 100	6	0 %	100 %	
21 Open Frame	2005	60	4 100	6	0 %	100 %	
21 Open Frame	2005	320	4 100	6	0 %	100 %	
23 Frame Garage	2008	1008	3 100	4	0 %	100 %	
1 One Story Frame	2008	936	3 100	4	0 %	100 %	
409 Concrete Pad	2008	1000	3 100	4	0 %	100 %	
24 Frame Shed	2008	64	3 100	4	0 %	100 %	
68 Wood Deck/s	0	84	3 100	4	0 %	100 %	
1 One Story Frame	0	64	3 100	4	0 %	100 %	
					%	%	

1.One Story Fram
2.Two Story Fram
3.Three Story Fr
4.1 & 1/2 Story
5.1 & 3/4 Story
6.2 & 1/2 Story
21.Open Frame Por
22.Encl Frame Por
23.Frame Garage
24.Frame Shed
25.Frame Bay Wind
26.1SFr Overhang
27.Unfin Basement
28.Unfinished Att
29.Finished Attic

Map Lot R05-027B | Account 2757 | Location 7 CEDAR GROVE LANE | Card 1 Of 1 | 10/23/2017

THIBEAULT, PHILLIP A
THIBEAULT, LAURIE L
7 CEDAR GROVE LANE

LITCHFIELD ME 04350
B10368P296

Property Data

Neighborhood **1 28000**

Tree Growth Year **0**

X Coordinate **0**

Y Coordinate **0**

Zone/Land Use **11 Residential**

Secondary Zone

Topography **2 Rolling**

1.Level	4.Below St	7.Res Protec
2.Rolling	5.Low	8.
3.Above St	6.Swampy	9.

Utilities **4 Drilled Well** **6 Septic System**

1.Public	4.Dr Well	7.Cesspool
2.Water	5.Dug Well	8.Lake/Pond
3.Sewer	6.Septic	9.None

Street **3 Gravel**

1.Paved	4.Proposed	7.
2.Semi Imp	5.R/O/W	8.
3.Gravel	6.	9.None

0

0

Sale Data

Sale Date **3/20/2010**

Price

Sale Type **1 Land Only**

1.Land	4.MFG UNIT	7.
2.L & B	5.Other	8.
3.Building	6.	9.

Financing

1.Convent	4.Seller	7.
2.FHA/VA	5.Private	8.
3.Assumed	6.Cash	9.Unknown

Validity **2 Related Parties**

1.Valid	4.Split	7.Renovate
2.Related	5.Partial	8.Other
3.Distress	6.Exempt	9.

Verified **5 Public Record**

1.Buyer	4.Agent	7.Family
2.Seller	5.Pub Rec	8.Other
3.Lender	6.MLS	9.

Assessment Record

Year	Land	Buildings	Exempt	Total
2009	30,525	0	0	30,525
2010	42,525	103,722	10,000	136,247
2011	42,525	103,366	10,000	135,891
2012	42,525	103,366	10,000	135,891
2013	42,525	104,594	10,000	137,119
2014	42,525	103,481	10,000	136,006
2015	42,525	103,481	10,000	136,006
2016	42,525	102,369	15,000	129,894
2017	42,525	102,369	20,000	124,894

Land Data

Front Foot	Type	Effective Frontage	Effective Depth	Influence Factor	Influence Code
11.1-100				%	
12.101-200				%	
13.201+				%	
14.				%	
15.				%	
				%	
				%	

Square Foot		Square Feet		
16.Regular Lot			%	
17.Secondary Lot			%	
18.Excess Land			%	
19.Condominium			%	
20.Miscellaneous			%	
			%	
			%	

Fract. Acre		Acreage/Sites			
21.Baselot	21	1.00	100	%	0
22.(Fract)	26	1.01	100	%	0
23.(Fract)	44	1.00	100	%	0
Acres				%	
24.				%	
25.				%	
26.Rear 1-5				%	
27.Rear 6-10				%	
28.Rear 11-20					
29.Rear 21-50					

Total Acreage 2.01

Influence Codes

1.Unimproved
2.Excess Frtg
3.Topography
4.Size/Shape
5.Access
6.Restriction
7.Corner Infl
8.View/Environ
9.Fract Share
Acres
30.Rear 51-100
31.Rear 100+
32.Tillable/Pastu
33.Tillable/Pastu
34.Softwood F&O
35.Mixed Wood F&O
36.Hardwood F&O
37.Softwood TG
38.Mixed Wood TG
39.Hardwood TG
40.Wasteland
41.
42.Mobile Home Si
43.Camp Site
44.Lot Improvemen
45.Access Right
46.Golf Course

Inspection Witnessed By:

X Date

No./Date	Description	Date Insp.

Notes:

'13 upon further review and new information add gazebo to assessment. Was assessed to Jean paul in error. Also gazebo is only 80 square feet not 800 as typed in the computer.

Litchfield

Litchfield

Map Lot R05-027B | Account 2757 | Location 7 CEDAR GROVE LANE | Card 1 Of 1 | 10/23/2017

Building Style	**2 Ranch**		
0.Uncoded	4.Cape	8.Log	
1.Conv.	5.Garrison	9.Other	
2.Ranch	6.Split	10.Tri-Lev	
3.R Ranch	7.Contemp	11.Earth O	
Dwelling Units	**1**		
Other Units	**0**		
Stories	**1 One Story**		
1.1	4.1.5	7.1.25	
2.2	5.1.75	8.	
3.3	6.2.5	9.	
Exterior Walls	**2 Vinyl/Aluminum**		
0.Uncoded	4.Asbestos	8.Concrete	
1.Wd Clapb	5.Stucco	9.Other	
2.Vin/Al	6.Brick	10.Wd shin	
3.Compos.	7.Stone	11.Tex 111	
Roof Surface	**1 Asphalt Shingles**		
1.Asphalt	4.Composit	7.	
2.Slate	5.Wood	8.	
3.Metal	6.Other	9.	
SF Masonry Trim	**0**		
OPEN-3-CUSTOM	**0**		
OPEN-4-CUSTOM	**0**		
Year Built	**2010**		
Year Remodeled	**0**		
Foundation	**1 Concrete**		
1.Concrete	4.Wood	7.	
2.C Block	5.Slab	8.	
3.Br/Stone	6.Piers	9.	
Basement	**4 Full Basement**		
1.1/4 Bmt	4.Full Bmt	7.	
2.1/2 Bmt	5.None	8.	
3.3/4 Bmt	6.	9.None	
Bsmt Gar # Cars	**0**		
Wet Basement	**1 Dry Basement**		
1.Dry	4.	7.	
2.Damp	5.	8.	
3.Wet	6.	9.	

SF Bsmt Living	**0**		
Fin Bsmt Grade	**0 0**		
OPEN-5-CUSTOMIZE	**0**		
Heat Type	**100%**	**1 Hot Water BB**	
0.Uncoded	4.Steam	8.Fl/Wall	
1.HWBB	5.FWA	9.No Heat	
2.HWCI	6.GravWA	10.Radiant	
3.H Pump	7.Electric	11.Radiant	
Cool Type	**0%**	**9 None**	
1.Refrig	4.W&C Air	7.RadHW	
2.Evapor	5.Monitor-	8.	
3.H Pump	6.Monitor-	9.None	
Kitchen Style	**2 Typical**		
1.Modern	4.Obsolete	7.	
2.Typical	5.	8.	
3.Old Type	6.	9.None	
Bath(s) Style	**2 Typical Bath(s)**		
1.Modern	4.Obsolete	7.	
2.Typical	5.	8.	
3.Old Type	6.	9.None	
# Rooms	**6**		
# Bedrooms	**4**		
# Full Baths	**2**		
# Half Baths	**0**		
# Addn Fixtures	**1**		
# Fireplaces	**0**		

TRIO Software
A Division of Harris Computer Systems

Layout	**1 Typical**		
1.Typical	4.	7.	
2.Inadeq	5.	8.	
3.	6.	9.	
Attic	**9 None**		
1.1/4 Fin	4.Full Fin	7.	
2.1/2 Fin	5.Fl/Stair	8.	
3.3/4 Fin	6.	9.None	
Insulation	**1 Full**		
1.Full	4.Minimal	7.	
2.Heavy	5.	8.	
3.Capped	6.	9.None	
Unfinished %	**0%**		
Grade & Factor	**3 Average 100%**		
1.E Grade	4.B Grade	7.	
2.D Grade	5.A Grade	8.	
3.C Grade	6.	9.Same	
SQFT (Footprint)	**1736**		
Condition	**4 Average**		
1.Poor	4.Avg	7.V G	
2.Fair	5.Avg+	8.Exc	
3.Avg-	6.Good	9.Same	
Phys. % Good	**0%**		
Funct. % Good	**100%**		
Functional Code	**9 None**		
1.Incomp	4.Delap	7.No Power	
2.O-Built	5.Bsmt	8.LongTerm	
3.Damage	6.Common	9.None	
Econ. % Good	**100%**		
Economic Code	**None**		
0.None	3.No Power	9.None	
1.Location	4.Generate	8.	
2.Encroach	5.	9.	
Entrance Code	**1 Interior Inspect**		
1.Interior	4.Vacant	7.	
2.Refusal	5.Estimate	8.	
3.Informed	6.	9.	
Information Code	**1 Owner**		
1.Owner	4.Agent	7.	
2.Relative	5.Estimate	8.	
3.Tenant	6.Other	9.	

Date Inspected

Additions, Outbuildings & Improvements

Type	Year	Units	Grade	Cond	Phys.	Funct.	Sound Value
68 Wood Deck/s	2010	32	3 100	4	0 %	100 %	
78 1SFR.Aux.Bldg	2010	30	3 100	4	0 %	100 %	
87 Gazebo	2004	80	3 100	4	0 %	100 %	
					%	%	
					%	%	
					%	%	
					%	%	
					%	%	
					%	%	
					%	%	

1.One Story Fram
2.Two Story Fram
3.Three Story Fr
4.1 & 1/2 Story
5.1 & 3/4 Story
6.2 & 1/2 Story
21.Open Frame Por
22.Encl Frame Por
23.Frame Garage
24.Frame Shed
25.Frame Bay Wind
26.1SFr Overhang
27.Unfin Basement
28.Unfinished Att
29.Finished Attic

Map Lot R05-028 Account 907 Location OAK HILL ROAD Card 1 Of 1 10/23/2017

BERUBE, ROBERT B
BERUBE, DEBRA A
33 BUFFIE LANDING

GREENE ME 04236
B10403P64 B10418P308 B10718P308 B3356P332

Previous Owner
JORDAN, DORIS
73 OAKHILL ROAD

LITCHFIELD ME 04350
Sale Date: 5/17/2010

Previous Owner
JORDAN, RODNEY
73 OAKHILL ROAD

LITCHFIELD ME 04350
Sale Date: 4/29/2010

Inspection Witnessed By:

X Date

No./Date	Description	Date Insp.

Notes:

'14 13.3 ACRES RETAINED FROM LOT 30 COMBINED WITH THIS LOT.

Litchfield

Property Data

Neighborhood	**1 28000**
Tree Growth Year	**0**
X Coordinate	**0**
Y Coordinate	**0**
Zone/Land Use	**11 Residential**
Secondary Zone	
Topography	**2 Rolling**

1.Level	4.Below St	7.Res Protec
2.Rolling	5.Low	8.
3.Above St	6.Swampy	9.

Utilities	**9 None**	**9 None**

1.Public	4.Dr Well	7.Cesspool
2.Water	5.Dug Well	8.Lake/Pond
3.Sewer	6.Septic	9.None

Street	**3 Gravel**

1.Paved	4.Proposed	7.
2.Semi Imp	5.R/O/W	8.
3.Gravel	6.	9.None

0

0

Sale Data

Sale Date	**5/17/2010**
Price	**63,000**
Sale Type	**1 Land Only**

1.Land	4.MFG UNIT	7.
2.L & B	5.Other	8.
3.Building	6.	9.

Financing	**1 Conventional**

1.Convent	4.Seller	7.
2.FHA/VA	5.Private	8.
3.Assumed	6.Cash	9.Unknown

Validity	**1 Arms Length Sale**

1.Valid	4.Split	7.Renovate
2.Related	5.Partial	8.Other
3.Distress	6.Exempt	9.

Verified	**5 Public Record**

1.Buyer	4.Agent	7.Family
2.Seller	5.Pub Rec	8.Other
3.Lender	6.MLS	9.

Assessment Record

Year	Land	Buildings	Exempt	Total
2004	11,870	0	9,750	2,120
2005	55,000	15,000	0	70,000
2006	55,000	0	0	55,000
2007	55,000	0	0	55,000
2008	55,000	0	0	55,000
2009	48,500	0	0	48,500
2010	48,500	0	0	48,500
2011	48,500	0	0	48,500
2012	48,500	0	0	48,500
2013	48,500	0	0	48,500
2014	56,650	0	0	56,650
2015	56,650	0	0	56,650
2016	56,650	0	0	56,650
2017	56,650	0	0	56,650

Land Data

Front Foot	Type	Effective Frontage	Effective Depth	Influence Factor	Influence Code
11.1-100				%	
12.101-200				%	
13.201+				%	
14.				%	
15.				%	
				%	
				%	

Square Foot		Square Feet		
16.Regular Lot			%	
17.Secondary Lot			%	
18.Excess Land			%	
19.Condominium			%	
20.Miscellaneous			%	
			%	
			%	

Fract. Acre	Acreage/Sites			
21.Baselot	21	1.00	100 %	0
22.(Fract)	26	5.00	100 %	0
23.(Fract)	27	5.00	100 %	0
Acres	28	10.00	100 %	0
24.	29	7.30	100 %	0
25.			%	
26.Rear 1-5			%	
27.Rear 6-10				
28.Rear 11-20				
29.Rear 21-50				

Total Acreage 28.30

Influence Codes

1.Unimproved
2.Excess Frtg
3.Topography
4.Size/Shape
5.Access
6.Restriction
7.Corner Infl
8.View/Environ
9.Fract Share

Acres

30.Rear 51-100
31.Rear 100+
32.Tillable/Pastu
33.Tillable/Pastu
34.Softwood F&O
35.Mixed Wood F&O
36.Hardwood F&O
37.Softwood TG
38.Mixed Wood TG
39.Hardwood TG
40.Wasteland
41.
42.Mobile Home Si
43.Camp Site
44.Lot Improvemen
45.Access Right
46.Golf Course

Litchfield

Map Lot R05-028 | Account 907 | Location OAK HILL ROAD | Card 1 Of 1 | 10/23/2017

Building Style		
0.Uncoded	4.Cape	8.Log
1.Conv.	5.Garrison	9.Other
2.Ranch	6.Split	10.Tri-Lev
3.R Ranch	7.Contemp	11.Earth O

Dwelling Units
Other Units

Stories		
1.1	4.1.5	7.1.25
2.2	5.1.75	8.
3.3	6.2.5	9.

Exterior Walls		
0.Uncoded	4.Asbestos	8.Concrete
1.Wd Clapb	5.Stucco	9.Other
2.Vin/Al	6.Brick	10.Wd shin
3.Compos.	7.Stone	11.Tex 111

Roof Surface		
1.Asphalt	4.Composit	7.
2.Slate	5.Wood	8.
3.Metal	6.Other	9.

SF Masonry Trim
OPEN-3-CUSTOM
OPEN-4-CUSTOM
Year Built
Year Remodeled

Foundation		
1.Concrete	4.Wood	7.
2.C Block	5.Slab	8.
3.Br/Stone	6.Piers	9.

Basement		
1.1/4 Bmt	4.Full Bmt	7.
2.1/2 Bmt	5.None	8.
3.3/4 Bmt	6.	9.None

Bsmt Gar # Cars

Wet Basement		
1.Dry	4.	7.
2.Damp	5.	8.
3.Wet	6.	9.

SF Bsmt Living
Fin Bsmt Grade
OPEN-5-CUSTOMIZE

Heat Type **100%**		
0.Uncoded	4.Steam	8.Fl/Wall
1.HWBB	5.FWA	9.No Heat
2.HWCI	6.GravWA	10.Radiant
3.H Pump	7.Electric	11.Radiant

Cool Type **0%**		
1.Refrig	4.W&C Air	7.RadHW
2.Evapor	5.Monitor-	8.
3.H Pump	6.Monitor-	9.None

Kitchen Style		
1.Modern	4.Obsolete	7.
2.Typical	5.	8.
3.Old Type	6.	9.None

Bath(s) Style		
1.Modern	4.Obsolete	7.
2.Typical	5.	8.
3.Old Type	6.	9.None

Rooms
Bedrooms
Full Baths
Half Baths
Addn Fixtures
Fireplaces

Layout		
1.Typical	4.	7.
2.Inadeq	5.	8.
3.	6.	9.

Attic		
1.1/4 Fin	4.Full Fin	7.
2.1/2 Fin	5.Fl/Stair	8.
3.3/4 Fin	6.	9.None

Insulation		
1.Full	4.Minimal	7.
2.Heavy	5.	8.
3.Capped	6.	9.None

Unfinished %

Grade & Factor		
1.E Grade	4.B Grade	7.
2.D Grade	5.A Grade	8.
3.C Grade	6.	9.Same

SQFT (Footprint)

Condition		
1.Poor	4.Avg	7.V G
2.Fair	5.Avg+	8.Exc
3.Avg-	6.Good	9.Same

Phys. % Good
Funct. % Good

Functional Code		
1.Incomp	4.Delap	7.No Power
2.O-Built	5.Bsmt	8.LongTerm
3.Damage	6.Common	9.None

Econ. % Good

Economic Code		
0.None	3.No Power	9.None
1.Location	4.Generate	8.
2.Encroach	5.	9.

Entrance Code **0**		
1.Interior	4.Vacant	7.
2.Refusal	5.Estimate	8.
3.Informed	6.	9.

Information Code **0**		
1.Owner	4.Agent	7.
2.Relative	5.Estimate	8.
3.Tenant	6.Other	9.

Date Inspected

Additions, Outbuildings & Improvements

Type	Year	Units	Grade	Cond	Phys.	Funct.	Sound Value
					%	%	
					%	%	
					%	%	
					%	%	
					%	%	
					%	%	
					%	%	
					%	%	
					%	%	
					%	%	

1.One Story Fram
2.Two Story Fram
3.Three Story Fr
4.1 & 1/2 Story
5.1 & 3/4 Story
6.2 & 1/2 Story
21.Open Frame Por
22.Encl Frame Por
23.Frame Garage
24.Frame Shed
25.Frame Bay Wind
26.1SFr Overhang
27.Unfin Basement
28.Unfinished Att
29.Finished Attic

Map Lot R05-029 Account 1609 Location 85 OAK HILL ROAD Card 1 Of 1 10/23/2017

THEBERGE, RYAN N
THEBERGE, AMANDA T
85 OAK HILL ROAD

LITCHFIELD ME 04350
B7526P110 B9667P119

Previous Owner
THOMAS THOMAS J
85 OAK HILL ROAD

LITCHFIELD ME 04350
Sale Date: 5/26/2010

Previous Owner
PARADIS, ELIZABETH S
85 OAK HILL ROAD

LITCHFIELD ME 04350
Sale Date: 3/17/2008

Previous Owner
DOYLE, BRUCE
DOYLE LORAINE J
31 DOYLE ROAD
LITCHFIELD ME 04350
Sale Date: 10/21/2004

Inspection Witnessed By:

X Date

No./Date	Description	Date Insp.

Notes:

Litchfield

Property Data

Neighborhood **1 28000**

Tree Growth Year **0**

X Coordinate **0**

Y Coordinate **0**

Zone/Land Use **11 Residential**

Secondary Zone

Topography **2 Rolling**

1.Level 4.Below St 7.Res Protec
2.Rolling 5.Low 8.
3.Above St 6.Swampy 9.

Utilities **5 Dug Well** **6 Septic System**

1.Public 4.Dr Well 7.Cesspool
2.Water 5.Dug Well 8.Lake/Pond
3.Sewer 6.Septic 9.None

Street **1 Paved**

1.Paved 4.Proposed 7.
2.Semi Imp 5.R/O/W 8.
3.Gravel 6. 9.None

0

0

Sale Data

Sale Date **5/26/2010**

Price **126,000**

Sale Type **2 Land & Buildings**

1.Land 4.MFG UNIT 7.
2.L & B 5.Other 8.
3.Building 6. 9.

Financing **9 Unknown**

1.Convent 4.Seller 7.
2.FHA/VA 5.Private 8.
3.Assumed 6.Cash 9.Unknown

Validity **1 Arms Length Sale**

1.Valid 4.Split 7.Renovate
2.Related 5.Partial 8.Other
3.Distress 6.Exempt 9.

Verified **5 Public Record**

1.Buyer 4.Agent 7.Family
2.Seller 5.Pub Rec 8.Other
3.Lender 6.MLS 9.

Assessment Record

Year	Land	Buildings	Exempt	Total
2004	22,260	38,070	0	60,330
2005	53,645	48,429	13,000	89,074
2006	53,645	97,140	13,000	137,785
2007	53,645	97,140	0	150,785
2008	53,645	97,140	0	150,785
2009	51,130	104,027	0	155,157
2010	51,130	97,140	0	148,270
2011	53,530	115,846	0	169,376
2012	53,530	93,547	0	147,077
2013	53,530	94,131	0	147,661
2014	53,530	94,131	0	147,661
2015	53,530	94,131	0	147,661
2016	53,530	94,131	0	147,661
2017	53,530	94,131	0	147,661

Land Data

Front Foot

11.1-100
12.101-200
13.201+
14.
15.

Square Foot

16.Regular Lot
17.Secondary Lot
18.Excess Land
19.Condominium
20.Miscellaneous

Fract. Acre

21.Baselot
22.(Fract)
23.(Fract)
Acres
24.
25.
26.Rear 1-5
27.Rear 6-10
28.Rear 11-20
29.Rear 21-50

Type	Effective Frontage	Effective Depth	Influence Factor	Influence Code
			%	
			%	
			%	
			%	
			%	
			%	
			%	
	Square Feet			
			%	
			%	
			%	
			%	
			%	
			%	
			%	
	Acreage/Sites			
21	1.00		100 %	0
26	5.00		100 %	0
27	1.03		100 %	0
44	1.00		100 %	0
			%	
			%	
			%	

Total Acreage 7.03

Influence Codes

1.Unimproved
2.Excess Frtg
3.Topography
4.Size/Shape
5.Access
6.Restriction
7.Corner Infl
8.View/Environ
9.Fract Share
Acres
30.Rear 51-100
31.Rear 100+
32.Tillable/Pastu
33.Tillable/Pastu
34.Softwood F&O
35.Mixed Wood F&O
36.Hardwood F&O
37.Softwood TG
38.Mixed Wood TG
39.Hardwood TG
40.Wasteland
41.
42.Mobile Home Si
43.Camp Site
44.Lot Improvemen
45.Access Right
46.Golf Course

Litchfield

Map Lot R05-029 | Account 1609 | Location 85 OAK HILL ROAD | Card 1 Of 1 | 10/23/2017

Building Style	**4 Cape Cod**		
0.Uncoded	4.Cape	8.Log	
1.Conv.	5.Garrison	9.Other	
2.Ranch	6.Split	10.Tri-Lev	
3.R Ranch	7.Contemp	11.Earth O	
Dwelling Units	**1**		
Other Units	**0**		
Stories	**4 One & 1/2 Story**		
1.1	4.1.5	7.1.25	
2.2	5.1.75	8.	
3.3	6.2.5	9.	
Exterior Walls	**1 Clapboard**		
0.Uncoded	4.Asbestos	8.Concrete	
1.Wd Clapb	5.Stucco	9.Other	
2.Vin/Al	6.Brick	10.Wd shin	
3.Compos.	7.Stone	11.Tex 111	
Roof Surface	**1 Asphalt Shingles**		
1.Asphalt	4.Composit	7.	
2.Slate	5.Wood	8.	
3.Metal	6.Other	9.	
SF Masonry Trim	**0**		
OPEN-3-CUSTOM	**0**		
OPEN-4-CUSTOM	**0**		
Year Built	**1850**		
Year Remodeled	**2010**		
Foundation	**3 Brick &/or Stone**		
1.Concrete	4.Wood	7.	
2.C Block	5.Slab	8.	
3.Br/Stone	6.Piers	9.	
Basement	**4 Full Basement**		
1.1/4 Bmt	4.Full Bmt	7.	
2.1/2 Bmt	5.None	8.	
3.3/4 Bmt	6.	9.None	
Bsmt Gar # Cars	**0**		
Wet Basement	**3 Wet Basement**		
1.Dry	4.	7.	
2.Damp	5.	8.	
3.Wet	6.	9.	

SF Bsmt Living	**0**		
Fin Bsmt Grade	**0 0**		
OPEN-5-CUSTOMIZE	**0**		
Heat Type	**100%**	**5 Forced Warm Air**	
0.Uncoded	4.Steam	8.Fl/Wall	
1.HWBB	5.FWA	9.No Heat	
2.HWCI	6.GravWA	10.Radiant	
3.H Pump	7.Electric	11.Radiant	
Cool Type	**0%**	**9 None**	
1.Refrig	4.W&C Air	7.RadHW	
2.Evapor	5.Monitor-	8.	
3.H Pump	6.Monitor-	9.None	
Kitchen Style	**1 Modern**		
1.Modern	4.Obsolete	7.	
2.Typical	5.	8.	
3.Old Type	6.	9.None	
Bath(s) Style	**1 Modern Bath(s)**		
1.Modern	4.Obsolete	7.	
2.Typical	5.	8.	
3.Old Type	6.	9.None	
# Rooms	**5**		
# Bedrooms	**3**		
# Full Baths	**1**		
# Half Baths	**0**		
# Addn Fixtures	**1**		
# Fireplaces	**0**		

TRIO Software
A Division of Harris Computer Systems

Layout	**1 Typical**		
1.Typical	4.	7.	
2.Inadeq	5.	8.	
3.	6.	9.	
Attic	**9 None**		
1.1/4 Fin	4.Full Fin	7.	
2.1/2 Fin	5.Fl/Stair	8.	
3.3/4 Fin	6.	9.None	
Insulation	**1 Full**		
1.Full	4.Minimal	7.	
2.Heavy	5.	8.	
3.Capped	6.	9.None	
Unfinished %	**13%**		
Grade & Factor	**3 Average 100%**		
1.E Grade	4.B Grade	7.	
2.D Grade	5.A Grade	8.	
3.C Grade	6.	9.Same	
SQFT (Footprint)	**644**		
Condition	**4 Average**		
1.Poor	4.Avg	7.V G	
2.Fair	5.Avg+	8.Exc	
3.Avg-	6.Good	9.Same	
Phys. % Good	**0%**		
Funct. % Good	**100%**		
Functional Code	**9 None**		
1.Incomp	4.Delap	7.No Power	
2.O-Built	5.Bsmt	8.LongTerm	
3.Damage	6.Common	9.None	
Econ. % Good	**100%**		
Economic Code	**None**		
0.None	3.No Power	9.None	
1.Location	4.Generate	8.	
2.Encroach	5.	9.	
Entrance Code	**1 Interior Inspect**		
1.Interior	4.Vacant	7.	
2.Refusal	5.Estimate	8.	
3.Informed	6.	9.	
Information Code	**1 Owner**		
1.Owner	4.Agent	7.	
2.Relative	5.Estimate	8.	
3.Tenant	6.Other	9.	

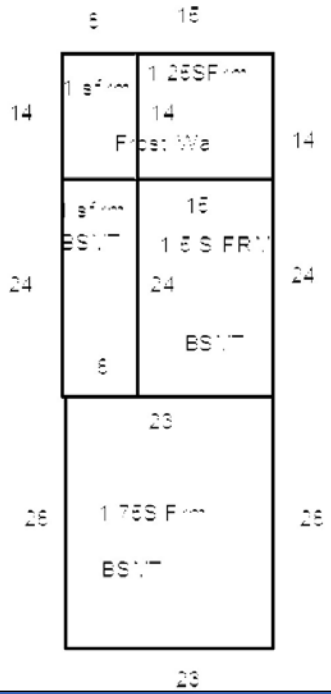

Date Inspected 10/03/2011

Additions, Outbuildings & Improvements

Type	Year	Units	Grade	Cond	Phys.	Funct.	Sound Value
24 Frame Shed	0	468	2 100	2	0 %	100 %	
65 Sm Barn/w/loft	0	1000	3 100	2	0 %	100 %	
1 One Story Frame	0	360	2 100	4	0 %	100 %	
18 1 & 1/4 Story Fr	0	210	3 100	4	0 %	100 %	
1 One Story Frame	0	192	3 100	4	0 %	100 %	
1 One Story Frame	0	112	3 100	4	0 %	100 %	
					%	%	
					%	%	
					%	%	
					%	%	

1.One Story Fram
2.Two Story Fram
3.Three Story Fr
4.1 & 1/2 Story
5.1 & 3/4 Story
6.2 & 1/2 Story
21.Open Frame Por
22.Encl Frame Por
23.Frame Garage
24.Frame Shed
25.Frame Bay Wind
26.1SFr Overhang
27.Unfin Basement
28.Unfinished Att
29.Finished Attic

Map Lot R04-030 Account 1216 Location 239 OAK HILL ROAD Card 1 Of 1 10/25/2017

IVY, PETER & ANGELA

239 OAKHILL ROAD

LITCHFIELD ME 04350
B5418P45

Property Data

Neighborhood **1 28000**

Tree Growth Year **0**

X Coordinate **0**

Y Coordinate **0**

Zone/Land Use **11 Residential**

Secondary Zone

Topography **2 Rolling**

1.Level	4.Below St	7.Res Protec
2.Rolling	5.Low	8.
3.Above St	6.Swampy	9.

Utilities **4 Drilled Well** **6 Septic System**

1.Public	4.Dr Well	7.Cesspool
2.Water	5.Dug Well	8.Lake/Pond
3.Sewer	6.Septic	9.None

Street **3 Gravel**

1.Paved	4.Proposed	7.
2.Semi Imp	5.R/O/W	8.
3.Gravel	6.	9.None

0

0

Assessment Record

Year	Land	Buildings	Exempt	Total
2004	26,500	61,890	0	88,390
2005	54,500	63,780	0	118,280
2006	54,500	113,795	0	168,295
2007	54,500	113,686	0	168,186
2008	54,500	112,520	0	167,020
2009	52,500	117,785	0	170,285
2010	52,500	109,849	0	162,349
2011	52,500	143,690	0	196,190
2012	52,500	143,690	0	196,190
2013	52,500	143,674	0	196,174
2014	52,500	142,437	0	194,937
2015	52,500	141,875	0	194,375
2016	52,500	140,624	0	193,124
2017	52,500	140,624	0	193,124

Land Data

Front Foot	Type	Effective Frontage	Effective Depth	Influence Factor	Influence Code
11.1-100				%	
12.101-200				%	
13.201+				%	
14.				%	
15.				%	
				%	
				%	
Square Foot		**Square Feet**			
16.Regular Lot				%	
17.Secondary Lot				%	
18.Excess Land				%	
19.Condominium				%	
20.Miscellaneous				%	
				%	
				%	
Fract. Acre		**Acreage/Sites**			
21.Baselot	21	1.00		100 %	0
22.(Fract)	26	5.00		100 %	0
23.(Fract)	44	1.00		100 %	0
Acres				%	
24.				%	
25.				%	
26.Rear 1-5				%	
27.Rear 6-10				%	
28.Rear 11-20				%	
29.Rear 21-50				%	

Total Acreage 6.00

Influence Codes

1.Unimproved
2.Excess Frtg
3.Topography
4.Size/Shape
5.Access
6.Restriction
7.Corner Infl
8.View/Environ
9.Fract Share
Acres
30.Rear 51-100
31.Rear 100+
32.Tillable/Pastu
33.Tillable/Pastu
34.Softwood F&O
35.Mixed Wood F&O
36.Hardwood F&O
37.Softwood TG
38.Mixed Wood TG
39.Hardwood TG
40.Wasteland
41.
42.Mobile Home Si
43.Camp Site
44.Lot Improvemen
45.Access Right
46.Golf Course

Inspection Witnessed By:

X Date

No./Date	Description	Date Insp.

Notes:
11/20/2012: Appraisal being done on property.

Sale Data

Sale Date

Price

Sale Type

1.Land	4.MFG UNIT	7.
2.L & B	5.Other	8.
3.Building	6.	9.

Financing

1.Convent	4.Seller	7.
2.FHA/VA	5.Private	8.
3.Assumed	6.Cash	9.Unknown

Validity

1.Valid	4.Split	7.Renovate
2.Related	5.Partial	8.Other
3.Distress	6.Exempt	9.

Verified

1.Buyer	4.Agent	7.Family
2.Seller	5.Pub Rec	8.Other
3.Lender	6.MLS	9.

Litchfield

Litchfield

Map Lot R04-030 | Account 1216 | Location 239 OAK HILL ROAD | Card 1 Of 1 | 10/25/2017

Building Style	**7 Contemporary**		
0.Uncoded	4.Cape	8.Log	
1.Conv.	5.Garrison	9.Other	
2.Ranch	6.Split	10.Tri-Lev	
3.R Ranch	7.Contemp	11.Earth O	
Dwelling Units	**1**		
Other Units	**0**		
Stories	**7 One & 1/4 story**		
1.1	4.1.5	7.1.25	
2.2	5.1.75	8.	
3.3	6.2.5	9.	
Exterior Walls	**10 Wood Shingle**		
0.Uncoded	4.Asbestos	8.Concrete	
1.Wd Clapb	5.Stucco	9.Other	
2.Vin/Al	6.Brick	10.Wd shin	
3.Compos.	7.Stone	11.Tex 111	
Roof Surface	**1 Asphalt Shingles**		
1.Asphalt	4.Composit	7.	
2.Slate	5.Wood	8.	
3.Metal	6.Other	9.	
SF Masonry Trim	**0**		
OPEN-3-CUSTOM	**0**		
OPEN-4-CUSTOM	**0**		
Year Built	**1976**		
Year Remodeled	**0**		
Foundation	**1 Concrete**		
1.Concrete	4.Wood	7.	
2.C Block	5.Slab	8.	
3.Br/Stone	6.Piers	9.	
Basement	**4 Full Basement**		
1.1/4 Bmt	4.Full Bmt	7.	
2.1/2 Bmt	5.None	8.	
3.3/4 Bmt	6.	9.None	
Bsmt Gar # Cars	**0**		
Wet Basement	**1 Dry Basement**		
1.Dry	4.	7.	
2.Damp	5.	8.	
3.Wet	6.	9.	

SF Bsmt Living	**672**		
Fin Bsmt Grade	**3 100**		
OPEN-5-CUSTOMIZE	**0**		
Heat Type	**100%**	**7 Electric**	
0.Uncoded	4.Steam	8.Fl/Wall	
1.HWBB	5.FWA	9.No Heat	
2.HWCI	6.GravWA	10.Radiant	
3.H Pump	7.Electric	11.Radiant	
Cool Type	**0%**	**9 None**	
1.Refrig	4.W&C Air	7.RadHW	
2.Evapor	5.Monitor-	8.	
3.H Pump	6.Monitor-	9.None	
Kitchen Style	**2 Typical**		
1.Modern	4.Obsolete	7.	
2.Typical	5.	8.	
3.Old Type	6.	9.None	
Bath(s) Style	**2 Typical Bath(s)**		
1.Modern	4.Obsolete	7.	
2.Typical	5.	8.	
3.Old Type	6.	9.None	
# Rooms	**7**		
# Bedrooms	**3**		
# Full Baths	**2**		
# Half Baths	**0**		
# Addn Fixtures	**1**		
# Fireplaces	**0**		

TRIO Software
A Division of Harris Computer Systems

Layout	**1 Typical**		
1.Typical	4.	7.	
2.Inadeq	5.	8.	
3.	6.	9.	
Attic	**9 None**		
1.1/4 Fin	4.Full Fin	7.	
2.1/2 Fin	5.Fl/Stair	8.	
3.3/4 Fin	6.	9.None	
Insulation	**1 Full**		
1.Full	4.Minimal	7.	
2.Heavy	5.	8.	
3.Capped	6.	9.None	
Unfinished %	**0%**		
Grade & Factor	**3 Average 100%**		
1.E Grade	4.B Grade	7.	
2.D Grade	5.A Grade	8.	
3.C Grade	6.	9.Same	
SQFT (Footprint)	**800**		
Condition	**4 Average**		
1.Poor	4.Avg	7.V G	
2.Fair	5.Avg+	8.Exc	
3.Avg-	6.Good	9.Same	
Phys. % Good	**0%**		
Funct. % Good	**100%**		
Functional Code	**9 None**		
1.Incomp	4.Delap	7.No Power	
2.O-Built	5.Bsmt	8.LongTerm	
3.Damage	6.Common	9.None	
Econ. % Good	**100%**		
Economic Code	**None**		
0.None	3.No Power	9.None	
1.Location	4.Generate	8.	
2.Encroach	5.	9.	
Entrance Code	**1 Interior Inspect**		
1.Interior	4.Vacant	7.	
2.Refusal	5.Estimate	8.	
3.Informed	6.	9.	
Information Code	**1 Owner**		
1.Owner	4.Agent	7.	
2.Relative	5.Estimate	8.	
3.Tenant	6.Other	9.	

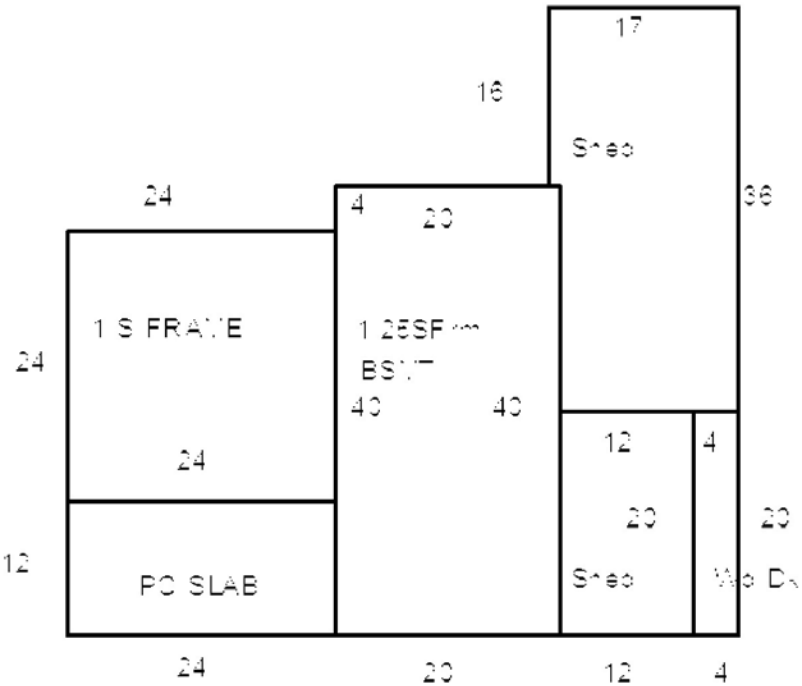

Date Inspected 11/09/2011

Additions, Outbuildings & Improvements

Type	Year	Units	Grade	Cond	Phys.	Funct.	Sound Value
68 Wood Deck/s	0	320	3 100	4	0 %	100 %	
24 Frame Shed	0	592	3 100	4	0 %	100 %	
24 Frame Shed	0	240	2 100	3	0 %	100 %	
1 One Story Frame	0	576	4 100	6	0 %	100 %	
409 Concrete Pad	2010	288	3 100	4	0 %	100 %	
					%	%	
					%	%	
					%	%	
					%	%	
					%	%	

1.One Story Fram
2.Two Story Fram
3.Three Story Fr
4.1 & 1/2 Story
5.1 & 3/4 Story
6.2 & 1/2 Story
21.Open Frame Por
22.Encl Frame Por
23.Frame Garage
24.Frame Shed
25.Frame Bay Wind
26.1SFr Overhang
27.Unfin Basement
28.Unfinished Att
29.Finished Attic

Map Lot R04-033 Account 948 Location 270 OFF OAK HILL ROAD Card 1 Of 2 10/25/2017

KENT, BRIAN W

280 OAKHILL ROAD

LITCHFIELD ME 04350
B3190P252

Property Data

Neighborhood **20 Jimmy Stream**

Tree Growth Year **0**

X Coordinate **0**

Y Coordinate **0**

Zone/Land Use **11 Residential**

Secondary Zone

Topography **1 Level**

1.Level	4.Below St	7.Res Protec
2.Rolling	5.Low	8.
3.Above St	6.Swampy	9.

Utilities **9 None** **9 None**

1.Public	4.Dr Well	7.Cesspool
2.Water	5.Dug Well	8.Lake/Pond
3.Sewer	6.Septic	9.None

Street **9 None**

1.Paved	4.Proposed	7.
2.Semi Imp	5.R/O/W	8.
3.Gravel	6.	9.None

0

0

Sale Data

Sale Date

Price

Sale Type

1.Land	4.MFG UNIT	7.
2.L & B	5.Other	8.
3.Building	6.	9.

Financing

1.Convent	4.Seller	7.
2.FHA/VA	5.Private	8.
3.Assumed	6.Cash	9.Unknown

Validity

1.Valid	4.Split	7.Renovate
2.Related	5.Partial	8.Other
3.Distress	6.Exempt	9.

Verified

1.Buyer	4.Agent	7.Family
2.Seller	5.Pub Rec	8.Other
3.Lender	6.MLS	9.

Assessment Record

Year	Land	Buildings	Exempt	Total
2004	14,790	0	0	14,790
2005	62,250	0	0	62,250
2006	26,863	0	0	26,863
2007	26,825	0	0	26,825
2008	26,825	0	0	26,825
2009	20,075	0	0	20,075
2010	20,075	0	0	20,075
2011	20,075	20,593	0	40,668
2012	20,075	0	0	20,075
2013	20,075	0	0	20,075
2014	20,075	0	0	20,075
2015	20,075	0	0	20,075
2016	20,075	0	0	20,075
2017	20,075	0	0	20,075

Land Data

Front Foot	Type	Effective Frontage	Effective Depth	Influence Factor		Influence Code
11.1-100	11	100	0	0.25	%	0
12.101-200	12	100	0	0.25	%	0
13.201+					%	
14.					%	
15.					%	
					%	
					%	
Square Foot		**Square Feet**				
16.Regular Lot					%	
17.Secondary Lot					%	
18.Excess Land					%	
19.Condominium					%	
20.Miscellaneous					%	
					%	
					%	
Fract. Acre		**Acreage/Sites**				
21.Baselot	26	5.00		100	%	0
22.(Fract)	27	5.00		50	%	0
23.(Fract)	28	10.00		50	%	0
Acres	29	5.00		50	%	0
24.					%	
25.					%	
26.Rear 1-5					%	
27.Rear 6-10						
28.Rear 11-20						
29.Rear 21-50						

Total Acreage 25.00

Influence Codes

1.Unimproved
2.Excess Frtg
3.Topography
4.Size/Shape
5.Access
6.Restriction
7.Corner Infl
8.View/Environ
9.Fract Share

Acres

30.Rear 51-100
31.Rear 100+
32.Tillable/Pastu
33.Tillable/Pastu
34.Softwood F&O
35.Mixed Wood F&O
36.Hardwood F&O
37.Softwood TG
38.Mixed Wood TG
39.Hardwood TG
40.Wasteland
41.
42.Mobile Home Si
43.Camp Site
44.Lot Improvemen
45.Access Right
46.Golf Course

Inspection Witnessed By:

X Date

No./Date	Description	Date Insp.

Notes:
8/17/11-PERMIT #11-070 SMALL SHED

Litchfield

Litchfield

Map Lot R04-033 | Account 948 | Location 270 OFF OAK HILL ROAD | Card 1 Of 2 | 10/25/2017

Building Style		
0.Uncoded	4.Cape	8.Log
1.Conv.	5.Garrison	9.Other
2.Ranch	6.Split	10.Tri-Lev
3.R Ranch	7.Contemp	11.Earth O

Dwelling Units

Other Units

Stories		
1.1	4.1.5	7.1.25
2.2	5.1.75	8.
3.3	6.2.5	9.

Exterior Walls		
0.Uncoded	4.Asbestos	8.Concrete
1.Wd Clapb	5.Stucco	9.Other
2.Vin/Al	6.Brick	10.Wd shin
3.Compos.	7.Stone	11.Tex 111

Roof Surface		
1.Asphalt	4.Composit	7.
2.Slate	5.Wood	8.
3.Metal	6.Other	9.

SF Masonry Trim

OPEN-3-CUSTOM

OPEN-4-CUSTOM

Year Built

Year Remodeled

Foundation		
1.Concrete	4.Wood	7.
2.C Block	5.Slab	8.
3.Br/Stone	6.Piers	9.

Basement		
1.1/4 Bmt	4.Full Bmt	7.
2.1/2 Bmt	5.None	8.
3.3/4 Bmt	6.	9.None

Bsmt Gar # Cars

Wet Basement		
1.Dry	4.	7.
2.Damp	5.	8.
3.Wet	6.	9.

SF Bsmt Living

Fin Bsmt Grade

OPEN-5-CUSTOMIZE

Heat Type **100%**		
0.Uncoded	4.Steam	8.Fl/Wall
1.HWBB	5.FWA	9.No Heat
2.HWCI	6.GravWA	10.Radiant
3.H Pump	7.Electric	11.Radiant

Cool Type **0%**		
1.Refrig	4.W&C Air	7.RadHW
2.Evapor	5.Monitor-	8.
3.H Pump	6.Monitor-	9.None

Kitchen Style		
1.Modern	4.Obsolete	7.
2.Typical	5.	8.
3.Old Type	6.	9.None

Bath(s) Style		
1.Modern	4.Obsolete	7.
2.Typical	5.	8.
3.Old Type	6.	9.None

Rooms

Bedrooms

Full Baths

Half Baths

Addn Fixtures

Fireplaces

TRIO Software
A Division of Harris Computer Systems

Layout		
1.Typical	4.	7.
2.Inadeq	5.	8.
3.	6.	9.

Attic		
1.1/4 Fin	4.Full Fin	7.
2.1/2 Fin	5.Fl/Stair	8.
3.3/4 Fin	6.	9.None

Insulation		
1.Full	4.Minimal	7.
2.Heavy	5.	8.
3.Capped	6.	9.None

Unfinished %

Grade & Factor		
1.E Grade	4.B Grade	7.
2.D Grade	5.A Grade	8.
3.C Grade	6.	9.Same

SQFT (Footprint)

Condition		
1.Poor	4.Avg	7.V G
2.Fair	5.Avg+	8.Exc
3.Avg-	6.Good	9.Same

Phys. % Good

Funct. % Good

Functional Code		
1.Incomp	4.Delap	7.No Power
2.O-Built	5.Bsmt	8.LongTerm
3.Damage	6.Common	9.None

Econ. % Good

Economic Code		
0.None	3.No Power	9.None
1.Location	4.Generate	8.
2.Encroach	5.	9.

Entrance Code **5 Estimated**		
1.Interior	4.Vacant	7.
2.Refusal	5.Estimate	8.
3.Informed	6.	9.

Information Code **5 Est by Assessor**		
1.Owner	4.Agent	7.
2.Relative	5.Estimate	8.
3.Tenant	6.Other	9.

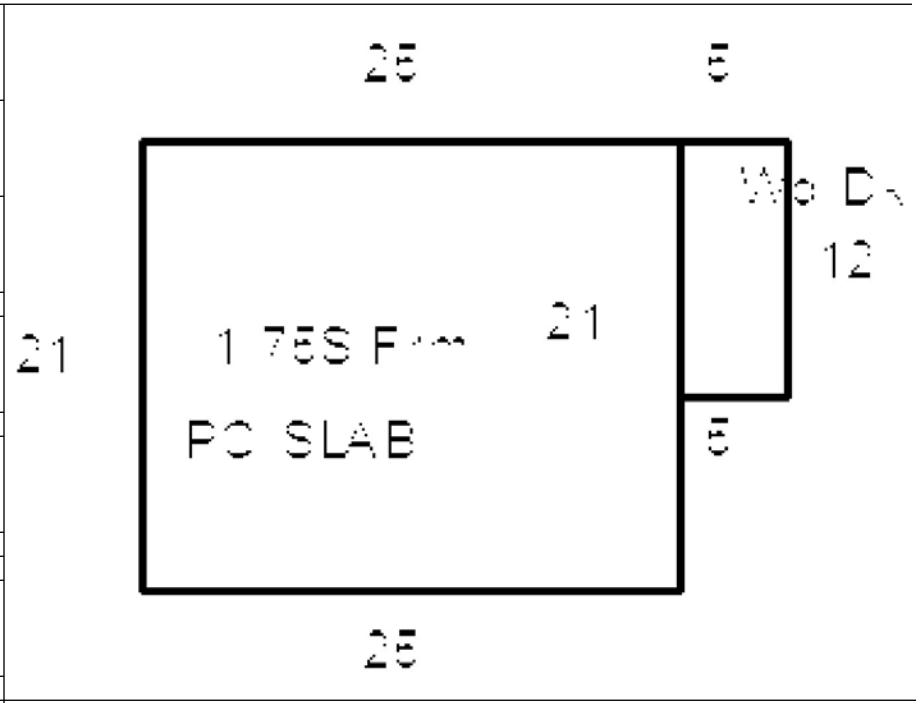

Date Inspected 12/07/2011

Additions, Outbuildings & Improvements

Type	Year	Units	Grade	Cond	Phys.	Funct.	Sound Value
					%	%	
					%	%	
					%	%	
					%	%	
					%	%	
					%	%	
					%	%	
					%	%	
					%	%	
					%	%	

1.One Story Fram
2.Two Story Fram
3.Three Story Fr
4.1 & 1/2 Story
5.1 & 3/4 Story
6.2 & 1/2 Story
21.Open Frame Por
22.Encl Frame Por
23.Frame Garage
24.Frame Shed
25.Frame Bay Wind
26.1SFr Overhang
27.Unfin Basement
28.Unfinished Att
29.Finished Attic

Map Lot R04-033 Account 948 Location 270 OAK HILL ROAD Card 2 Of 2 10/25/2017

KENT, BRIAN W

280 OAKHILL ROAD

LITCHFIELD ME 04350
B3190P252

Property Data

Neighborhood **20 Jimmy Stream**

Tree Growth Year **0**

X Coordinate **0**

Y Coordinate **0**

Zone/Land Use **11 Residential**

Secondary Zone

Topography **1 Level**

1.Level	4.Below St	7.Res Protec
2.Rolling	5.Low	8.
3.Above St	6.Swampy	9.

Utilities **9 None** **9 None**

1.Public	4.Dr Well	7.Cesspool
2.Water	5.Dug Well	8.Lake/Pond
3.Sewer	6.Septic	9.None

Street **9 None**

1.Paved	4.Proposed	7.
2.Semi Imp	5.R/O/W	8.
3.Gravel	6.	9.None

0

0

Sale Data

Sale Date

Price

Sale Type

1.Land	4.MFG UNIT	7.
2.L & B	5.Other	8.
3.Building	6.	9.

Financing

1.Convent	4.Seller	7.
2.FHA/VA	5.Private	8.
3.Assumed	6.Cash	9.Unknown

Validity

1.Valid	4.Split	7.Renovate
2.Related	5.Partial	8.Other
3.Distress	6.Exempt	9.

Verified

1.Buyer	4.Agent	7.Family
2.Seller	5.Pub Rec	8.Other
3.Lender	6.MLS	9.

Assessment Record

Year	Land	Buildings	Exempt	Total
2005	345,000	0	0	345,000
2006	864	0	0	864
2007	432	0	0	432
2008	432	0	0	432
2009	432	0	0	432
2010	432	0	0	432
2011	432	0	0	432
2012	432	0	0	432
2013	432	0	0	432
2014	432	0	0	432
2015	432	0	0	432
2016	432	0	0	432
2017	432	0	0	432

Land Data

Front Foot	Type	Effective Frontage	Effective Depth	Influence Factor		Influence Code
11.1-100	13	900	0	0.25	%	0
12.101-200	13	900	0	0.25	%	0
13.201+	13	500	0	0.25	%	0
14.					%	
15.					%	
					%	
					%	

Square Foot	Square Feet		
16.Regular Lot		%	
17.Secondary Lot		%	
18.Excess Land		%	
19.Condominium		%	
20.Miscellaneous		%	
		%	
		%	

Fract. Acre	Acreage/Sites		
21.Baselot		%	
22.(Fract)		%	
23.(Fract)		%	
Acres		%	
24.		%	
25.		%	
26.Rear 1-5		%	
27.Rear 6-10			
28.Rear 11-20			
29.Rear 21-50			

Total Acreage 0.00

Influence Codes

1.Unimproved
2.Excess Frtg
3.Topography
4.Size/Shape
5.Access
6.Restriction
7.Corner Infl
8.View/Environ
9.Fract Share
Acres
30.Rear 51-100
31.Rear 100+
32.Tillable/Pastu
33.Tillable/Pastu
34.Softwood F&O
35.Mixed Wood F&O
36.Hardwood F&O
37.Softwood TG
38.Mixed Wood TG
39.Hardwood TG
40.Wasteland
41.
42.Mobile Home Si
43.Camp Site
44.Lot Improvemen
45.Access Right
46.Golf Course

Inspection Witnessed By:

X Date

No./Date	Description	Date Insp.

Notes:

Litchfield

Litchfield

Map Lot R04-033 | Account 948 | Location 270 OAK HILL ROAD | Card 2 Of 2 | 10/25/2017

Building Style		
0.Uncoded	4.Cape	8.Log
1.Conv.	5.Garrison	9.Other
2.Ranch	6.Split	10.Tri-Lev
3.R Ranch	7.Contemp	11.Earth O

Dwelling Units
Other Units

Stories		
1.1	4.1.5	7.1.25
2.2	5.1.75	8.
3.3	6.2.5	9.

Exterior Walls		
0.Uncoded	4.Asbestos	8.Concrete
1.Wd Clapb	5.Stucco	9.Other
2.Vin/Al	6.Brick	10.Wd shin
3.Compos.	7.Stone	11.Tex 111

Roof Surface		
1.Asphalt	4.Composit	7.
2.Slate	5.Wood	8.
3.Metal	6.Other	9.

SF Masonry Trim
OPEN-3-CUSTOM
OPEN-4-CUSTOM
Year Built
Year Remodeled

Foundation		
1.Concrete	4.Wood	7.
2.C Block	5.Slab	8.
3.Br/Stone	6.Piers	9.

Basement		
1.1/4 Bmt	4.Full Bmt	7.
2.1/2 Bmt	5.None	8.
3.3/4 Bmt	6.	9.None

Bsmt Gar # Cars

Wet Basement		
1.Dry	4.	7.
2.Damp	5.	8.
3.Wet	6.	9.

SF Bsmt Living
Fin Bsmt Grade
OPEN-5-CUSTOMIZE

Heat Type **100%**		
0.Uncoded	4.Steam	8.Fl/Wall
1.HWBB	5.FWA	9.No Heat
2.HWCI	6.GravWA	10.Radiant
3.H Pump	7.Electric	11.Radiant

Cool Type **0%**		
1.Refrig	4.W&C Air	7.RadHW
2.Evapor	5.Monitor-	8.
3.H Pump	6.Monitor-	9.None

Kitchen Style		
1.Modern	4.Obsolete	7.
2.Typical	5.	8.
3.Old Type	6.	9.None

Bath(s) Style		
1.Modern	4.Obsolete	7.
2.Typical	5.	8.
3.Old Type	6.	9.None

Rooms
Bedrooms
Full Baths
Half Baths
Addn Fixtures
Fireplaces

TRIO Software
A Division of Harris Computer Systems

Layout		
1.Typical	4.	7.
2.Inadeq	5.	8.
3.	6.	9.

Attic		
1.1/4 Fin	4.Full Fin	7.
2.1/2 Fin	5.Fl/Stair	8.
3.3/4 Fin	6.	9.None

Insulation		
1.Full	4.Minimal	7.
2.Heavy	5.	8.
3.Capped	6.	9.None

Unfinished %

Grade & Factor		
1.E Grade	4.B Grade	7.
2.D Grade	5.A Grade	8.
3.C Grade	6.	9.Same

SQFT (Footprint)

Condition		
1.Poor	4.Avg	7.V G
2.Fair	5.Avg+	8.Exc
3.Avg-	6.Good	9.Same

Phys. % Good
Funct. % Good

Functional Code		
1.Incomp	4.Delap	7.No Power
2.O-Built	5.Bsmt	8.LongTerm
3.Damage	6.Common	9.None

Econ. % Good

Economic Code		
0.None	3.No Power	9.None
1.Location	4.Generate	8.
2.Encroach	5.	9.

Entrance Code **0**		
1.Interior	4.Vacant	7.
2.Refusal	5.Estimate	8.
3.Informed	6.	9.

Information Code **0**		
1.Owner	4.Agent	7.
2.Relative	5.Estimate	8.
3.Tenant	6.Other	9.

Date Inspected 12/07/2011

Additions, Outbuildings & Improvements

Type	Year	Units	Grade	Cond	Phys.	Funct.	Sound Value
					%	%	
					%	%	
					%	%	
					%	%	
					%	%	
					%	%	
					%	%	
					%	%	
					%	%	
					%	%	

1.One Story Fram
2.Two Story Fram
3.Three Story Fr
4.1 & 1/2 Story
5.1 & 3/4 Story
6.2 & 1/2 Story
21.Open Frame Por
22.Encl Frame Por
23.Frame Garage
24.Frame Shed
25.Frame Bay Wind
26.1SFr Overhang
27.Unfin Basement
28.Unfinished Att
29.Finished Attic

Map Lot R04-034 Account 511 Location 226 OAK HILL ROAD Card 1 Of 1 10/25/2017

BUTLER, TIMOTHY

226 OAKHILL ROAD

LITCHFIELD ME 04350
B5052P118 B8353P96

Property Data

Neighborhood **1 28000**

Tree Growth Year **0**

X Coordinate **0**

Y Coordinate **0**

Zone/Land Use **11 Residential**

Secondary Zone

Topography **2 Rolling**

1.Level	4.Below St	7.Res Protec
2.Rolling	5.Low	8.
3.Above St	6.Swampy	9.

Utilities **4 Drilled Well** **6 Septic System**

1.Public	4.Dr Well	7.Cesspool
2.Water	5.Dug Well	8.Lake/Pond
3.Sewer	6.Septic	9.None

Street **3 Gravel**

1.Paved	4.Proposed	7.
2.Semi Imp	5.R/O/W	8.
3.Gravel	6.	9.None

0

0

Sale Data

Sale Date

Price

Sale Type **2 Land & Buildings**

1.Land	4.MFG UNIT	7.
2.L & B	5.Other	8.
3.Building	6.	9.

Financing **9 Unknown**

1.Convent	4.Seller	7.
2.FHA/VA	5.Private	8.
3.Assumed	6.Cash	9.Unknown

Validity **3 Distressed Sale**

1.Valid	4.Split	7.Renovate
2.Related	5.Partial	8.Other
3.Distress	6.Exempt	9.

Verified **5 Public Record**

1.Buyer	4.Agent	7.Family
2.Seller	5.Pub Rec	8.Other
3.Lender	6.MLS	9.

Assessment Record

Year	Land	Buildings	Exempt	Total
2004	24,480	28,895	9,750	43,625
2005	70,888	33,639	13,000	91,527
2006	70,888	51,320	13,000	109,208
2007	70,888	50,729	13,000	108,617
2008	70,888	50,729	12,350	109,267
2009	62,833	51,871	9,500	105,204
2010	62,833	48,987	10,000	101,820
2011	62,833	67,597	10,000	120,430
2012	62,833	67,597	10,000	120,430
2013	62,833	66,878	10,000	119,711
2014	62,833	66,823	10,000	119,656
2015	62,833	66,809	10,000	119,642
2016	62,833	66,052	15,000	113,885
2017	62,833	66,038	20,000	108,871

Land Data

Front Foot	Type	Effective Frontage	Effective Depth	Influence Factor	Influence Code
11.1-100				%	
12.101-200				%	
13.201+				%	
14.				%	
15.				%	
				%	
				%	

Square Foot		Square Feet		
16.Regular Lot			%	
17.Secondary Lot			%	
18.Excess Land			%	
19.Condominium			%	
20.Miscellaneous			%	
			%	
			%	

Fract. Acre	Acreage/Sites			
21.Baselot	21	1.00	100 %	0
22.(Fract)	26	5.00	100 %	0
23.(Fract)	27	5.00	100 %	0
Acres	28	7.11	100 %	0
24.	44	1.00	100 %	0
25.			%	
26.Rear 1-5			%	
27.Rear 6-10				
28.Rear 11-20				
29.Rear 21-50				

Total Acreage 18.11

Influence Codes

1.Unimproved
2.Excess Frtg
3.Topography
4.Size/Shape
5.Access
6.Restriction
7.Corner Infl
8.View/Environ
9.Fract Share

Acres

30.Rear 51-100
31.Rear 100+
32.Tillable/Pastu
33.Tillable/Pastu
34.Softwood F&O
35.Mixed Wood F&O
36.Hardwood F&O
37.Softwood TG
38.Mixed Wood TG
39.Hardwood TG
40.Wasteland
41.
42.Mobile Home Si
43.Camp Site
44.Lot Improvemen
45.Access Right
46.Golf Course

Inspection Witnessed By:

X Date

No./Date	Description	Date Insp.

Notes:

Litchfield

Litchfield

Map Lot R04-034 | Account 511 | Location 226 OAK HILL ROAD | Card 1 Of 1 | 10/25/2017

Building Style **4 Cape Cod**		
0.Uncoded	4.Cape	8.Log
1.Conv.	5.Garrison	9.Other
2.Ranch	6.Split	10.Tri-Lev
3.R Ranch	7.Contemp	11.Earth O
Dwelling Units **1**		
Other Units **0**		
Stories **4 One & 1/2 Story**		
1.1	4.1.5	7.1.25
2.2	5.1.75	8.
3.3	6.2.5	9.
Exterior Walls **1 Clapboard**		
0.Uncoded	4.Asbestos	8.Concrete
1.Wd Clapb	5.Stucco	9.Other
2.Vin/Al	6.Brick	10.Wd shin
3.Compos.	7.Stone	11.Tex 111
Roof Surface **1 Asphalt Shingles**		
1.Asphalt	4.Composit	7.
2.Slate	5.Wood	8.
3.Metal	6.Other	9.
SF Masonry Trim **0**		
OPEN-3-CUSTOM **0**		
OPEN-4-CUSTOM **0**		
Year Built **1990**		
Year Remodeled **0**		
Foundation **2 Concrete Block**		
1.Concrete	4.Wood	7.
2.C Block	5.Slab	8.
3.Br/Stone	6.Piers	9.
Basement **9 No Basement**		
1.1/4 Bmt	4.Full Bmt	7.
2.1/2 Bmt	5.None	8.
3.3/4 Bmt	6.	9.None
Bsmt Gar # Cars **0**		
Wet Basement **0**		
1.Dry	4.	7.
2.Damp	5.	8.
3.Wet	6.	9.

SF Bsmt Living **0**		
Fin Bsmt Grade **0 0**		
OPEN-5-CUSTOMIZE **0**		
Heat Type **100% 12 Monitor-Fuel Oil**		
0.Uncoded	4.Steam	8.Fl/Wall
1.HWBB	5.FWA	9.No Heat
2.HWCI	6.GravWA	10.Radiant
3.H Pump	7.Electric	11.Radiant
Cool Type **0% 9 None**		
1.Refrig	4.W&C Air	7.RadHW
2.Evapor	5.Monitor-	8.
3.H Pump	6.Monitor-	9.None
Kitchen Style **2 Typical**		
1.Modern	4.Obsolete	7.
2.Typical	5.	8.
3.Old Type	6.	9.None
Bath(s) Style **1 Modern Bath(s)**		
1.Modern	4.Obsolete	7.
2.Typical	5.	8.
3.Old Type	6.	9.None
# Rooms **2**		
# Bedrooms **0**		
# Full Baths **1**		
# Half Baths **0**		
# Addn Fixtures **1**		
# Fireplaces **0**		

TRIO Software
A Division of Harris Computer Systems

Layout **1 Typical**		
1.Typical	4.	7.
2.Inadeq	5.	8.
3.	6.	9.
Attic **9 None**		
1.1/4 Fin	4.Full Fin	7.
2.1/2 Fin	5.Fl/Stair	8.
3.3/4 Fin	6.	9.None
Insulation **1 Full**		
1.Full	4.Minimal	7.
2.Heavy	5.	8.
3.Capped	6.	9.None
Unfinished % **0%**		
Grade & Factor **3 Average 100%**		
1.E Grade	4.B Grade	7.
2.D Grade	5.A Grade	8.
3.C Grade	6.	9.Same
SQFT (Footprint) **560**		
Condition **5 Above Average**		
1.Poor	4.Avg	7.V G
2.Fair	5.Avg+	8.Exc
3.Avg-	6.Good	9.Same
Phys. % Good **0%**		
Funct. % Good **100%**		
Functional Code **9 None**		
1.Incomp	4.Delap	7.No Power
2.O-Built	5.Bsmt	8.LongTerm
3.Damage	6.Common	9.None
Econ. % Good **100%**		
Economic Code **None**		
0.None	3.No Power	9.None
1.Location	4.Generate	8.
2.Encroach	5.	9.
Entrance Code **2 Refused Entry**		
1.Interior	4.Vacant	7.
2.Refusal	5.Estimate	8.
3.Informed	6.	9.
Information Code **1 Owner**		
1.Owner	4.Agent	7.
2.Relative	5.Estimate	8.
3.Tenant	6.Other	9.

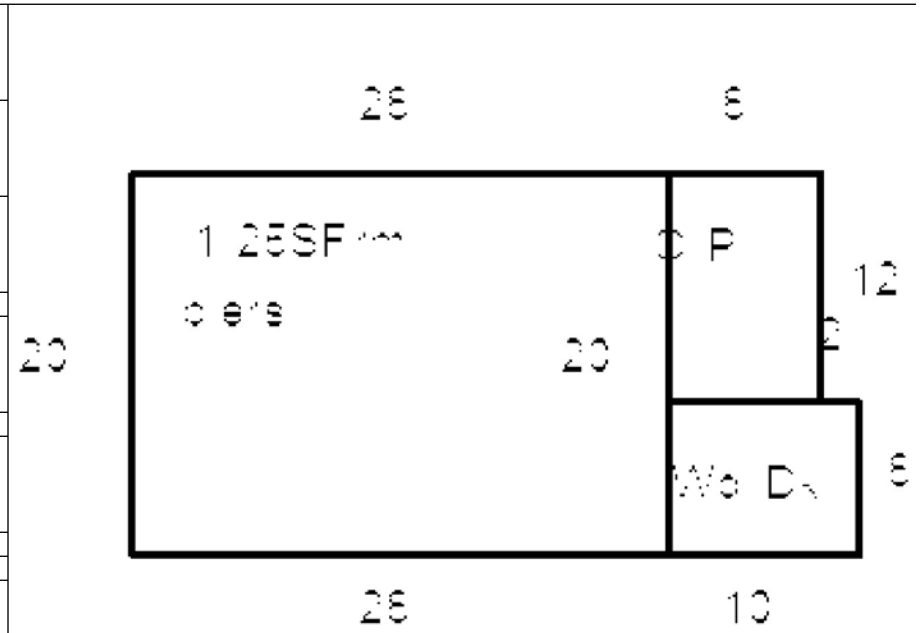

Date Inspected 11/10/2011

Additions, Outbuildings & Improvements

Type	Year	Units	Grade	Cond	Phys.	Funct.	Sound Value
21 Open Frame	0	96	3 100	4	0 %	100 %	
68 Wood Deck/s	0	80	3 100	4	0 %	100 %	
24 Frame Shed	0	144	3 100	3	0 %	100 %	
					%	%	
					%	%	
					%	%	
					%	%	
					%	%	
					%	%	
					%	%	

1.One Story Fram
2.Two Story Fram
3.Three Story Fr
4.1 & 1/2 Story
5.1 & 3/4 Story
6.2 & 1/2 Story
21.Open Frame Por
22.Encl Frame Por
23.Frame Garage
24.Frame Shed
25.Frame Bay Wind
26.1SFr Overhang
27.Unfin Basement
28.Unfinished Att
29.Finished Attic

Map Lot R04-036 Account 949 Location 280 OAK HILL ROAD Card 1 Of 2 10/25/2017

KENT, BRIAN W

280 OAK HILL ROAD

LITCHFIELD ME 04350
B1723P108

Property Data

Neighborhood **1 28000**

Tree Growth Year **0**

X Coordinate **0**

Y Coordinate **0**

Zone/Land Use **11 Residential**

Secondary Zone

Topography **2 Rolling**

1.Level	4.Below St	7.Res Protec
2.Rolling	5.Low	8.
3.Above St	6.Swampy	9.

Utilities **7 Cesspool**

1.Public	4.Dr Well	7.Cesspool
2.Water	5.Dug Well	8.Lake/Pond
3.Sewer	6.Septic	9.None

Street **3 Gravel**

1.Paved	4.Proposed	7.
2.Semi Imp	5.R/O/W	8.
3.Gravel	6.	9.None

0

0

Sale Data

Sale Date

Price

Sale Type

1.Land	4.MFG UNIT	7.
2.L & B	5.Other	8.
3.Building	6.	9.

Financing

1.Convent	4.Seller	7.
2.FHA/VA	5.Private	8.
3.Assumed	6.Cash	9.Unknown

Validity

1.Valid	4.Split	7.Renovate
2.Related	5.Partial	8.Other
3.Distress	6.Exempt	9.

Verified

1.Buyer	4.Agent	7.Family
2.Seller	5.Pub Rec	8.Other
3.Lender	6.MLS	9.

Assessment Record

Year	Land	Buildings	Exempt	Total
2004	20,620	26,665	9,750	37,535
2005	57,513	27,058	13,000	71,571
2006	57,716	49,776	13,000	94,492
2007	57,689	49,244	13,000	93,933
2008	57,230	49,153	12,350	94,033
2009	59,307	52,568	9,500	102,375
2010	60,988	63,806	10,000	114,794
2011	60,988	50,506	10,000	101,494
2012	60,740	50,506	10,000	101,246
2013	60,927	51,900	10,000	102,827
2014	49,411	51,453	10,000	90,864
2015	49,890	51,419	10,000	91,309
2016	49,890	50,975	15,000	85,865
2017	49,890	50,813	20,000	80,703

Land Data

Front Foot	Type	Effective Frontage	Effective Depth	Influence Factor	Influence Code
11.1-100				%	
12.101-200				%	
13.201+				%	
14.				%	
15.				%	
				%	
				%	
Square Foot		**Square Feet**			
16.Regular Lot				%	
17.Secondary Lot				%	
18.Excess Land				%	
19.Condominium				%	
20.Miscellaneous				%	
				%	
				%	
Fract. Acre		**Acreage/Sites**			
21.Baselot	21	1.00	100	%	0
22.(Fract)	26	3.00	100	%	0
23.(Fract)	52	0.25	100	%	0
Acres	35	22.50	100	%	0
24.	36	38.19	100	%	0
25.	47	2.00	100	%	0
26.Rear 1-5	50	1.25	100	%	0
27.Rear 6-10					
28.Rear 11-20					
29.Rear 21-50					

Total Acreage 68.19

Influence Codes

1.Unimproved
2.Excess Frtg
3.Topography
4.Size/Shape
5.Access
6.Restriction
7.Corner Infl
8.View/Environ
9.Fract Share

Acres

30.Rear 51-100
31.Rear 100+
32.Tillable/Pastu
33.Tillable/Pastu
34.Softwood F&O
35.Mixed Wood F&O
36.Hardwood F&O
37.Softwood TG
38.Mixed Wood TG
39.Hardwood TG
40.Wasteland
41.
42.Mobile Home Si
43.Camp Site
44.Lot Improvemen
45.Access Right
46.Golf Course

Inspection Witnessed By:

X Date

No./Date	Description	Date Insp.

Notes:

'16 Nah add 1sFr(inc).
'14 entered farmland class(provisional)
'14 13.2 ACRES (12.95 tg TO ON)BECOMES NEW LOT 36A.Creates Tg Penalty no acres out where house was constructed
(.25 acre baselot penalty)

5/18/10- PERMIT #10-040-21X25 BLDG
12/22/09-PERMIT-#09-127- SHELTER 24X24
[illegible]/24/2012-TIMBER FRAME 24X28 DWELLING.

Litchfield

Litchfield

Map Lot R04-036 | Account 949 | Location 280 OAK HILL ROAD | Card 1 Of 2 | 10/25/2017

Building Style	**7 Contemporary**		
0.Uncoded	4.Cape	8.Log	
1.Conv.	5.Garrison	9.Other	
2.Ranch	6.Split	10.Tri-Lev	
3.R Ranch	7.Contemp	11.Earth O	
Dwelling Units	**1**		
Other Units	**0**		
Stories	**5 One & 3/4 Story**		
1.1	4.1.5	7.1.25	
2.2	5.1.75	8.	
3.3	6.2.5	9.	
Exterior Walls	**12 Board and Batting**		
0.Uncoded	4.Asbestos	8.Concrete	
1.Wd Clapb	5.Stucco	9.Other	
2.Vin/Al	6.Brick	10.Wd shin	
3.Compos.	7.Stone	11.Tex 111	
Roof Surface	**3 Sheet Metal**		
1.Asphalt	4.Composit	7.	
2.Slate	5.Wood	8.	
3.Metal	6.Other	9.	
SF Masonry Trim	**0**		
OPEN-3-CUSTOM	**0**		
OPEN-4-CUSTOM	**0**		
Year Built	**1974**		
Year Remodeled	**0**		
Foundation	**3 Brick &/or Stone**		
1.Concrete	4.Wood	7.	
2.C Block	5.Slab	8.	
3.Br/Stone	6.Piers	9.	
Basement	**4 Full Basement**		
1.1/4 Bmt	4.Full Bmt	7.	
2.1/2 Bmt	5.None	8.	
3.3/4 Bmt	6.	9.None	
Bsmt Gar # Cars	**0**		
Wet Basement	**0**		
1.Dry	4.	7.	
2.Damp	5.	8.	
3.Wet	6.	9.	

SF Bsmt Living	**0**		
Fin Bsmt Grade	**0 0**		
OPEN-5-CUSTOMIZE	**0**		
Heat Type	**100%**	**6 Gravity Warm Air**	
0.Uncoded	4.Steam	8.Fl/Wall	
1.HWBB	5.FWA	9.No Heat	
2.HWCI	6.GravWA	10.Radiant	
3.H Pump	7.Electric	11.Radiant	
Cool Type	**0%**	**9 None**	
1.Refrig	4.W&C Air	7.RadHW	
2.Evapor	5.Monitor-	8.	
3.H Pump	6.Monitor-	9.None	
Kitchen Style	**4 Obsolete**		
1.Modern	4.Obsolete	7.	
2.Typical	5.	8.	
3.Old Type	6.	9.None	
Bath(s) Style	**4 Obsolete**		
1.Modern	4.Obsolete	7.	
2.Typical	5.	8.	
3.Old Type	6.	9.None	
# Rooms	**7**		
# Bedrooms	**3**		
# Full Baths	**0**		
# Half Baths	**0**		
# Addn Fixtures	**1**		
# Fireplaces	**0**		

TRIO Software
A Division of Harris Computer Systems

Layout	**2 Inadequate**		
1.Typical	4.	7.	
2.Inadeq	5.	8.	
3.	6.	9.	
Attic	**9 None**		
1.1/4 Fin	4.Full Fin	7.	
2.1/2 Fin	5.Fl/Stair	8.	
3.3/4 Fin	6.	9.None	
Insulation	**2 Heavy**		
1.Full	4.Minimal	7.	
2.Heavy	5.	8.	
3.Capped	6.	9.None	
Unfinished %	**0%**		
Grade & Factor	**2 Fair 100%**		
1.E Grade	4.B Grade	7.	
2.D Grade	5.A Grade	8.	
3.C Grade	6.	9.Same	
SQFT (Footprint)	**144**		
Condition	**4 Average**		
1.Poor	4.Avg	7.V G	
2.Fair	5.Avg+	8.Exc	
3.Avg-	6.Good	9.Same	
Phys. % Good	**0%**		
Funct. % Good	**100%**		
Functional Code	**9 None**		
1.Incomp	4.Delap	7.No Power	
2.O-Built	5.Bsmt	8.LongTerm	
3.Damage	6.Common	9.None	
Econ. % Good	**100%**		
Economic Code	**None**		
0.None	3.No Power	9.None	
1.Location	4.Generate	8.	
2.Encroach	5.	9.	
Entrance Code	**0**		
1.Interior	4.Vacant	7.	
2.Refusal	5.Estimate	8.	
3.Informed	6.	9.	
Information Code	**0**		
1.Owner	4.Agent	7.	
2.Relative	5.Estimate	8.	
3.Tenant	6.Other	9.	

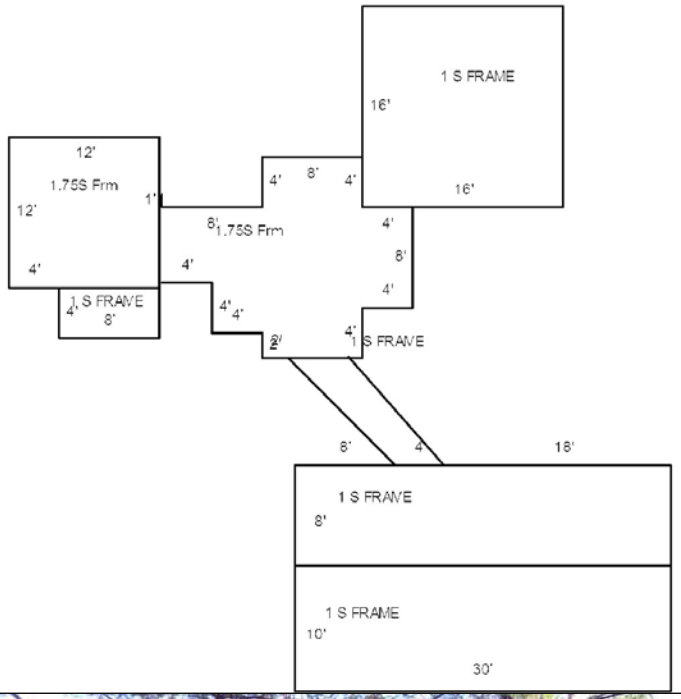



Date Inspected 4/25/2006

Additions, Outbuildings & Improvements

Type	Year	Units	Grade	Cond	Phys.	Funct.	Sound Value
68 Wood Deck/s	1980	232	2 100	3	0 %	100 %	
24 Frame Shed	1980	80	1 100	2	0 %	100 %	
65 Sm Barn/w/loft	1980	736	2 100	3	0 %	100 %	
1 One Story Frame	1980	32	3 100	5	0 %	100 %	
68 Wood Deck/s	1980	240	2 100	3	0 %	100 %	
5 1 & 3/4 Story Fr	1978	112	2 100	3	27 %	100 %	
4 1 & 1/2 Story Fr	1984	540	2 100	3	52 %	100 %	
87 Gazebo	0	120	3 100	4	0 %	100 %	
86 Lean Too	0	128	3 100	3	0 %	100 %	
61 Canopy/s	0	250	1 100	2	0 %	100 %	

1.One Story Fram
2.Two Story Fram
3.Three Story Fr
4.1 & 1/2 Story
5.1 & 3/4 Story
6.2 & 1/2 Story
21.Open Frame Por
22.Encl Frame Por
23.Frame Garage
24.Frame Shed
25.Frame Bay Wind
26.1SFr Overhang
27.Unfin Basement
28.Unfinished Att
29.Finished Attic

Map Lot R04-036 Account 949 Location 280 OAK HILL ROAD Card 2 Of 2 10/25/2017

KENT, BRIAN W

280 OAK HILL ROAD

LITCHFIELD ME 04350
B1723P108

Property Data

Neighborhood **1 28000**

Tree Growth Year **0**

X Coordinate **0**

Y Coordinate **0**

Zone/Land Use **11 Residential**

Secondary Zone

Topography **2 Rolling**

1.Level	4.Below St	7.Res Protec
2.Rolling	5.Low	8.
3.Above St	6.Swampy	9.

Utilities **7 Cesspool**

1.Public	4.Dr Well	7.Cesspool
2.Water	5.Dug Well	8.Lake/Pond
3.Sewer	6.Septic	9.None

Street **3 Gravel**

1.Paved	4.Proposed	7.
2.Semi Imp	5.R/O/W	8.
3.Gravel	6.	9.None

0

0

Sale Data

Sale Date

Price

Sale Type

1.Land	4.MFG UNIT	7.
2.L & B	5.Other	8.
3.Building	6.	9.

Financing

1.Convent	4.Seller	7.
2.FHA/VA	5.Private	8.
3.Assumed	6.Cash	9.Unknown

Validity

1.Valid	4.Split	7.Renovate
2.Related	5.Partial	8.Other
3.Distress	6.Exempt	9.

Verified

1.Buyer	4.Agent	7.Family
2.Seller	5.Pub Rec	8.Other
3.Lender	6.MLS	9.

Assessment Record

Year	Land	Buildings	Exempt	Total
2012	0	41,882	0	41,882
2013	0	41,455	0	41,455
2014	6,000	41,028	0	47,028
2015	6,000	41,028	0	47,028
2016	6,000	49,199	0	55,199
2017	6,000	48,680	0	54,680

Land Data

Front Foot	Type	Effective Frontage	Effective Depth	Influence Factor	Influence Code
11.1-100				%	
12.101-200				%	
13.201+				%	
14.				%	
15.				%	
				%	
				%	

Square Foot		Square Feet		
16.Regular Lot			%	
17.Secondary Lot			%	
18.Excess Land			%	
19.Condominium			%	
20.Miscellaneous			%	
			%	
			%	

Fract. Acre		Acreage/Sites			
21.Baselot	44	0.50	100 %	0	
22.(Fract)			%		
23.(Fract)			%		
Acres			%		
24.			%		
25.			%		
26.Rear 1-5			%		
27.Rear 6-10			%		
28.Rear 11-20					
29.Rear 21-50					

Total Acreage 0.00

Influence Codes

1.Unimproved
2.Excess Frtg
3.Topography
4.Size/Shape
5.Access
6.Restriction
7.Corner Infl
8.View/Environ
9.Fract Share
Acres
30.Rear 51-100
31.Rear 100+
32.Tillable/Pastu
33.Tillable/Pastu
34.Softwood F&O
35.Mixed Wood F&O
36.Hardwood F&O
37.Softwood TG
38.Mixed Wood TG
39.Hardwood TG
40.Wasteland
41.
42.Mobile Home Si
43.Camp Site
44.Lot Improvemen
45.Access Right
46.Golf Course

Inspection Witnessed By:

X Date

No./Date	Description	Date Insp.

Notes:

Litchfield

Litchfield

Map Lot R04-036 | Account 949 | Location 280 OAK HILL ROAD | Card 2 Of 2 | 10/25/2017

Building Style	**4 Cape Cod**	
0.Uncoded	4.Cape	8.Log
1.Conv.	5.Garrison	9.Other
2.Ranch	6.Split	10.Tri-Lev
3.R Ranch	7.Contemp	11.Earth O
Dwelling Units	**1**	
Other Units	**0**	
Stories	**5 One & 3/4 Story**	
1.1	4.1.5	7.1.25
2.2	5.1.75	8.
3.3	6.2.5	9.
Exterior Walls	**10 Wood Shingle**	
0.Uncoded	4.Asbestos	8.Concrete
1.Wd Clapb	5.Stucco	9.Other
2.Vin/Al	6.Brick	10.Wd shin
3.Compos.	7.Stone	11.Tex 111
Roof Surface	**3 Sheet Metal**	
1.Asphalt	4.Composit	7.
2.Slate	5.Wood	8.
3.Metal	6.Other	9.
SF Masonry Trim	**0**	
OPEN-3-CUSTOM	**0**	
OPEN-4-CUSTOM	**0**	
Year Built	**2010**	
Year Remodeled	**0**	
Foundation	**5 Concrete Slab**	
1.Concrete	4.Wood	7.
2.C Block	5.Slab	8.
3.Br/Stone	6.Piers	9.
Basement	**9 No Basement**	
1.1/4 Bmt	4.Full Bmt	7.
2.1/2 Bmt	5.None	8.
3.3/4 Bmt	6.	9.None
Bsmt Gar # Cars	**0**	
Wet Basement	**9 No Basement**	
1.Dry	4.	7.
2.Damp	5.	8.
3.Wet	6.	9.

SF Bsmt Living	**0**	
Fin Bsmt Grade	**0 0**	
OPEN-5-CUSTOMIZE	**0**	
Heat Type	**100%**	**0 Uncoded**
0.Uncoded	4.Steam	8.Fl/Wall
1.HWBB	5.FWA	9.No Heat
2.HWCI	6.GravWA	10.Radiant
3.H Pump	7.Electric	11.Radiant
Cool Type	**0%**	**9 None**
1.Refrig	4.W&C Air	7.RadHW
2.Evapor	5.Monitor-	8.
3.H Pump	6.Monitor-	9.None
Kitchen Style	**0**	
1.Modern	4.Obsolete	7.
2.Typical	5.	8.
3.Old Type	6.	9.None
Bath(s) Style	**0**	
1.Modern	4.Obsolete	7.
2.Typical	5.	8.
3.Old Type	6.	9.None
# Rooms	**0**	
# Bedrooms	**0**	
# Full Baths	**0**	
# Half Baths	**0**	
# Addn Fixtures	**0**	
# Fireplaces	**0**	

Layout	**1 Typical**	
1.Typical	4.	7.
2.Inadeq	5.	8.
3.	6.	9.
Attic	**9 None**	
1.1/4 Fin	4.Full Fin	7.
2.1/2 Fin	5.Fl/Stair	8.
3.3/4 Fin	6.	9.None
Insulation	**1 Full**	
1.Full	4.Minimal	7.
2.Heavy	5.	8.
3.Capped	6.	9.None
Unfinished %	**50%**	
Grade & Factor	**2 Fair 100%**	
1.E Grade	4.B Grade	7.
2.D Grade	5.A Grade	8.
3.C Grade	6.	9.Same
SQFT (Footprint)	**525**	
Condition	**3 Below Average**	
1.Poor	4.Avg	7.V G
2.Fair	5.Avg+	8.Exc
3.Avg-	6.Good	9.Same
Phys. % Good	**0%**	
Funct. % Good	**100%**	
Functional Code	**9 None**	
1.Incomp	4.Delap	7.No Power
2.O-Built	5.Bsmt	8.LongTerm
3.Damage	6.Common	9.None
Econ. % Good	**100%**	
Economic Code	**None**	
0.None	3.No Power	9.None
1.Location	4.Generate	8.
2.Encroach	5.	9.
Entrance Code	**0**	
1.Interior	4.Vacant	7.
2.Refusal	5.Estimate	8.
3.Informed	6.	9.
Information Code	**0**	
1.Owner	4.Agent	7.
2.Relative	5.Estimate	8.
3.Tenant	6.Other	9.

TRIO Software
A Division of Harris Computer Systems

Date Inspected 4/25/2006

Additions, Outbuildings & Improvements

Type	Year	Units	Grade	Cond	Phys.	Funct.	Sound Value
68 Wood Deck/s	2010	60	2 100	3	40 %	100 %	
409 Concrete Pad	2010	525	3 100	4	100 %	100 %	
1 One Story Frame	2015	256	2 100	4	0 %	75 %	
					%	%	
					%	%	
					%	%	
					%	%	
					%	%	
					%	%	
					%	%	

1.One Story Fram
2.Two Story Fram
3.Three Story Fr
4.1 & 1/2 Story
5.1 & 3/4 Story
6.2 & 1/2 Story
21.Open Frame Por
22.Encl Frame Por
23.Frame Garage
24.Frame Shed
25.Frame Bay Wind
26.1SFr Overhang
27.Unfin Basement
28.Unfinished Att
29.Finished Attic

Map Lot R04-036A | Account 2828 | Location 308 OAK HILL ROAD | Card 1 Of 1 | 10/25/2017

GRIMM, AARON
WILE, BRIIS DANIELLE
308 OAK HILL ROAD

Litchfield ME 04350
B11394P206

Property Data

Neighborhood **1 28000**

Tree Growth Year **0**

X Coordinate **0**

Y Coordinate **0**

Zone/Land Use **11 Residential**

Secondary Zone

Topography **2 Rolling**

1.Level	4.Below St	7.Res Protec
2.Rolling	5.Low	8.
3.Above St	6.Swampy	9.

Utilities **5 Dug Well** **9 None**

1.Public	4.Dr Well	7.Cesspool
2.Water	5.Dug Well	8.Lake/Pond
3.Sewer	6.Septic	9.None

Street **3 Gravel**

1.Paved	4.Proposed	7.
2.Semi Imp	5.R/O/W	8.
3.Gravel	6.	9.None

0

0

Sale Data

Sale Date

Price

Sale Type

1.Land	4.MFG UNIT	7.
2.L & B	5.Other	8.
3.Building	6.	9.

Financing

1.Convent	4.Seller	7.
2.FHA/VA	5.Private	8.
3.Assumed	6.Cash	9.Unknown

Validity

1.Valid	4.Split	7.Renovate
2.Related	5.Partial	8.Other
3.Distress	6.Exempt	9.

Verified

1.Buyer	4.Agent	7.Family
2.Seller	5.Pub Rec	8.Other
3.Lender	6.MLS	9.

Assessment Record

Year	Land	Buildings	Exempt	Total
2013	0	20,000	0	20,000
2014	19,541	42,417	0	61,958
2015	19,607	48,168	0	67,775
2016	19,607	48,168	15,000	52,775
2017	19,607	47,676	20,000	47,283

Land Data

Front Foot

11.1-100
12.101-200
13.201+
14.
15.

Square Foot

16.Regular Lot
17.Secondary Lot
18.Excess Land
19.Condominium
20.Miscellaneous

Fract. Acre

21.Baselot
22.(Fract)
23.(Fract)
Acres
24.
25.
26.Rear 1-5
27.Rear 6-10
28.Rear 11-20
29.Rear 21-50

Type	Effective Frontage	Effective Depth	Influence Factor	Influence Code
			%	
			%	
			%	
			%	
			%	
			%	
			%	
	Square Feet			
			%	
			%	
			%	
			%	
			%	
			%	
			%	
	Acreage/Sites			
21	0.25		100 %	0
35	10.95		100 %	0
47	2.00		100 %	0
44	1.00		75 %	1
			%	
			%	
			%	

Total Acreage 13.20

Influence Codes

1.Unimproved
2.Excess Frtg
3.Topography
4.Size/Shape
5.Access
6.Restriction
7.Corner Infl
8.View/Environ
9.Fract Share
Acres
30.Rear 51-100
31.Rear 100+
32.Tillable/Pastu
33.Tillable/Pastu
34.Softwood F&O
35.Mixed Wood F&O
36.Hardwood F&O
37.Softwood TG
38.Mixed Wood TG
39.Hardwood TG
40.Wasteland
41.
42.Mobile Home Si
43.Camp Site
44.Lot Improvemen
45.Access Right
46.Golf Course

Inspection Witnessed By:

X Date

No./Date	Description	Date Insp.

Notes:

'14 w/ Mr. & Mrs. list hse from shell.
'14 13.2 ACRES FROM LOT 36 (12.75 IN tg) BECOMES NEW LOT 36A '14 TRANSFERRED TO FARMLAND.

'13 ADD EST SHELL @ $30.

Litchfield

Litchfield

Map Lot R04-036A | Account 2828 | Location 308 OAK HILL ROAD | Card 1 Of 1 | 10/25/2017

Building Style **1 Conventional**		
0.Uncoded	4.Cape	8.Log
1.Conv.	5.Garrison	9.Other
2.Ranch	6.Split	10.Tri-Lev
3.R Ranch	7.Contemp	11.Earth O
Dwelling Units **1**		
Other Units **0**		
Stories **5 One & 3/4 Story**		
1.1	4.1.5	7.1.25
2.2	5.1.75	8.
3.3	6.2.5	9.
Exterior Walls **1 Clapboard**		
0.Uncoded	4.Asbestos	8.Concrete
1.Wd Clapb	5.Stucco	9.Other
2.Vin/Al	6.Brick	10.Wd shin
3.Compos.	7.Stone	11.Tex 111
Roof Surface **1 Asphalt Shingles**		
1.Asphalt	4.Composit	7.
2.Slate	5.Wood	8.
3.Metal	6.Other	9.
SF Masonry Trim **0**		
OPEN-3-CUSTOM **0**		
OPEN-4-CUSTOM **0**		
Year Built **2013**		
Year Remodeled **0**		
Foundation **3 Brick &/or Stone**		
1.Concrete	4.Wood	7.
2.C Block	5.Slab	8.
3.Br/Stone	6.Piers	9.
Basement **9 No Basement**		
1.1/4 Bmt	4.Full Bmt	7.
2.1/2 Bmt	5.None	8.
3.3/4 Bmt	6.	9.None
Bsmt Gar # Cars **0**		
Wet Basement **9 No Basement**		
1.Dry	4.	7.
2.Damp	5.	8.
3.Wet	6.	9.

SF Bsmt Living **0**		
Fin Bsmt Grade **0 0**		
OPEN-5-CUSTOMIZE **0**		
Heat Type **0%** **9 Not Heated**		
0.Uncoded	4.Steam	8.Fl/Wall
1.HWBB	5.FWA	9.No Heat
2.HWCI	6.GravWA	10.Radiant
3.H Pump	7.Electric	11.Radiant
Cool Type **0%** **9 None**		
1.Refrig	4.W&C Air	7.RadHW
2.Evapor	5.Monitor-	8.
3.H Pump	6.Monitor-	9.None
Kitchen Style **2 Typical**		
1.Modern	4.Obsolete	7.
2.Typical	5.	8.
3.Old Type	6.	9.None
Bath(s) Style **2 Typical Bath(s)**		
1.Modern	4.Obsolete	7.
2.Typical	5.	8.
3.Old Type	6.	9.None
# Rooms **4**		
# Bedrooms **2**		
# Full Baths **1**		
# Half Baths **0**		
# Addn Fixtures **0**		
# Fireplaces **1**		

TRIO Software
A Division of Harris Computer Systems

Layout **1 Typical**		
1.Typical	4.	7.
2.Inadeq	5.	8.
3.	6.	9.
Attic **9 None**		
1.1/4 Fin	4.Full Fin	7.
2.1/2 Fin	5.Fl/Stair	8.
3.3/4 Fin	6.	9.None
Insulation **1 Full**		
1.Full	4.Minimal	7.
2.Heavy	5.	8.
3.Capped	6.	9.None
Unfinished % **0%**		
Grade & Factor **3 Average 95%**		
1.E Grade	4.B Grade	7.
2.D Grade	5.A Grade	8.
3.C Grade	6.	9.Same
SQFT (Footprint) **952**		
Condition **4 Average**		
1.Poor	4.Avg	7.V G
2.Fair	5.Avg+	8.Exc
3.Avg-	6.Good	9.Same
Phys. % Good **0%**		
Funct. % Good **55%**		
Functional Code **1 Incomplete**		
1.Incomp	4.Delap	7.No Power
2.O-Built	5.Bsmt	8.LongTerm
3.Damage	6.Common	9.None
Econ. % Good **100%**		
Economic Code **None**		
0.None	3.No Power	9.None
1.Location	4.Generate	8.
2.Encroach	5.	9.
Entrance Code **0**		
1.Interior	4.Vacant	7.
2.Refusal	5.Estimate	8.
3.Informed	6.	9.
Information Code **0**		
1.Owner	4.Agent	7.
2.Relative	5.Estimate	8.
3.Tenant	6.Other	9.

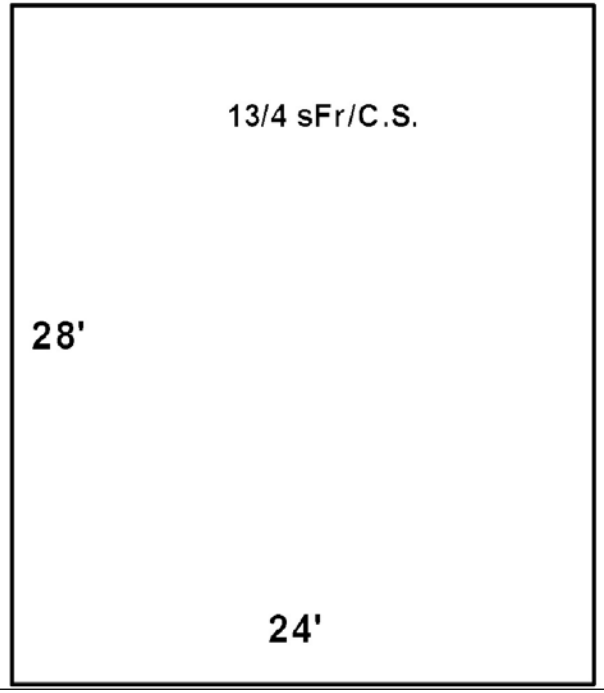

Date Inspected

Additions, Outbuildings & Improvements

Type	Year	Units	Grade	Cond	Phys.	Funct.	Sound Value
24 Frame Shed	0				%	%	2,000
					%	%	
					%	%	
					%	%	
					%	%	
					%	%	
					%	%	
					%	%	
					%	%	
					%	%	

1.One Story Fram
2.Two Story Fram
3.Three Story Fr
4.1 & 1/2 Story
5.1 & 3/4 Story
6.2 & 1/2 Story
21.Open Frame Por
22.Encl Frame Por
23.Frame Garage
24.Frame Shed
25.Frame Bay Wind
26.1SFr Overhang
27.Unfin Basement
28.Unfinished Att
29.Finished Attic

Map Lot R04-037 Account 967 Location 340 OAK HILL ROAD Card 1 Of 1 10/25/2017

DESROSIER, JOHN
DESROSIER LINDA
340 OAKHILL ROAD

LITCHFIELD ME 04350 9537
B5016P191

Property Data

Neighborhood **15 Jimmy Pond**

Tree Growth Year **0**

X Coordinate **0**

Y Coordinate **0**

Zone/Land Use **11 Residential**

Secondary Zone

Topography **2 Rolling**

1.Level	4.Below St	7.Res Protec
2.Rolling	5.Low	8.
3.Above St	6.Swampy	9.

Utilities **4 Drilled Well** **6 Septic System**

1.Public	4.Dr Well	7.Cesspool
2.Water	5.Dug Well	8.Lake/Pond
3.Sewer	6.Septic	9.None

Street **1 Paved**

1.Paved	4.Proposed	7.
2.Semi Imp	5.R/O/W	8.
3.Gravel	6.	9.None

0

0

Sale Data

Sale Date **8/08/1996**

Price **54,000**

Sale Type **1 Land Only**

1.Land	4.MFG UNIT	7.
2.L & B	5.Other	8.
3.Building	6.	9.

Financing **9 Unknown**

1.Convent	4.Seller	7.
2.FHA/VA	5.Private	8.
3.Assumed	6.Cash	9.Unknown

Validity **1 Arms Length Sale**

1.Valid	4.Split	7.Renovate
2.Related	5.Partial	8.Other
3.Distress	6.Exempt	9.

Verified **6 Multiple Listing**

1.Buyer	4.Agent	7.Family
2.Seller	5.Pub Rec	8.Other
3.Lender	6.MLS	9.

Assessment Record

Year	Land	Buildings	Exempt	Total
2004	70,280	156,970	9,750	217,500
2005	115,260	93,488	13,000	195,748
2006	109,728	315,150	13,000	411,878
2007	109,878	266,541	13,000	363,419
2008	109,878	266,370	12,350	363,898
2009	84,803	329,513	9,500	404,816
2010	84,803	266,200	10,000	341,003
2011	84,803	250,621	10,000	325,424
2012	84,803	250,621	10,000	325,424
2013	84,803	250,450	10,000	325,253
2014	84,803	250,335	10,000	325,138
2015	84,803	249,060	10,000	323,863
2016	84,803	247,527	15,000	317,330
2017	84,803	247,357	20,000	312,160

Land Data

Front Foot

11.1-100
12.101-200
13.201+
14.
15.

Square Foot

16.Regular Lot
17.Secondary Lot
18.Excess Land
19.Condominium
20.Miscellaneous

Fract. Acre

21.Baselot
22.(Fract)
23.(Fract)
Acres
24.
25.
26.Rear 1-5
27.Rear 6-10
28.Rear 11-20
29.Rear 21-50

Type	Effective Frontage	Effective Depth	Influence Factor	Influence Code
			%	
			%	
			%	
			%	
			%	
			%	
			%	
	Square Feet			
			%	
			%	
			%	
			%	
			%	
			%	
			%	
	Acreage/Sites			
21	1.00		100 %	0
26	5.00		100 %	0
27	2.76		100 %	0
28	9.18		50 %	0
29	30.00		100 %	0
30	37.00		100 %	0
44	1.00		100 %	0

Total Acreage 84.94

Influence Codes

1.Unimproved
2.Excess Frtg
3.Topography
4.Size/Shape
5.Access
6.Restriction
7.Corner Infl
8.View/Environ
9.Fract Share
Acres
30.Rear 51-100
31.Rear 100+
32.Tillable/Pastu
33.Tillable/Pastu
34.Softwood F&O
35.Mixed Wood F&O
36.Hardwood F&O
37.Softwood TG
38.Mixed Wood TG
39.Hardwood TG
40.Wasteland
41.
42.Mobile Home Si
43.Camp Site
44.Lot Improvemen
45.Access Right
46.Golf Course

Inspection Witnessed By:

X Date

No./Date	Description	Date Insp.

Notes:

Litchfield

Litchfield

Map Lot R04-037 | Account 967 | Location 340 OAK HILL ROAD | Card 1 Of 1 | 10/25/2017

Building Style	**8 Log Home**		
0.Uncoded	4.Cape	8.Log	
1.Conv.	5.Garrison	9.Other	
2.Ranch	6.Split	10.Tri-Lev	
3.R Ranch	7.Contemp	11.Earth O	
Dwelling Units	**1**		
Other Units	**0**		
Stories	**5 One & 3/4 Story**		
1.1	4.1.5	7.1.25	
2.2	5.1.75	8.	
3.3	6.2.5	9.	
Exterior Walls	**13 Log**		
0.Uncoded	4.Asbestos	8.Concrete	
1.Wd Clapb	5.Stucco	9.Other	
2.Vin/Al	6.Brick	10.Wd shin	
3.Compos.	7.Stone	11.Tex 111	
Roof Surface	**1 Asphalt Shingles**		
1.Asphalt	4.Composit	7.	
2.Slate	5.Wood	8.	
3.Metal	6.Other	9.	
SF Masonry Trim	**0**		
OPEN-3-CUSTOM	**0**		
OPEN-4-CUSTOM	**0**		
Year Built	**1986**		
Year Remodeled	**0**		
Foundation	**1 Concrete**		
1.Concrete	4.Wood	7.	
2.C Block	5.Slab	8.	
3.Br/Stone	6.Piers	9.	
Basement	**4 Full Basement**		
1.1/4 Bmt	4.Full Bmt	7.	
2.1/2 Bmt	5.None	8.	
3.3/4 Bmt	6.	9.None	
Bsmt Gar # Cars	**0**		
Wet Basement	**1 Dry Basement**		
1.Dry	4.	7.	
2.Damp	5.	8.	
3.Wet	6.	9.	

SF Bsmt Living	**0**		
Fin Bsmt Grade	**0 0**		
OPEN-5-CUSTOMIZE	**0**		
Heat Type	**100%**	**1 Hot Water BB**	
0.Uncoded	4.Steam	8.Fl/Wall	
1.HWBB	5.FWA	9.No Heat	
2.HWCI	6.GravWA	10.Radiant	
3.H Pump	7.Electric	11.Radiant	
Cool Type	**0%**	**9 None**	
1.Refrig	4.W&C Air	7.RadHW	
2.Evapor	5.Monitor-	8.	
3.H Pump	6.Monitor-	9.None	
Kitchen Style	**2 Typical**		
1.Modern	4.Obsolete	7.	
2.Typical	5.	8.	
3.Old Type	6.	9.None	
Bath(s) Style	**2 Typical Bath(s)**		
1.Modern	4.Obsolete	7.	
2.Typical	5.	8.	
3.Old Type	6.	9.None	
# Rooms	**6**		
# Bedrooms	**3**		
# Full Baths	**2**		
# Half Baths	**0**		
# Addn Fixtures	**1**		
# Fireplaces	**0**		

TRIO Software
A Division of Harris Computer Systems

Layout	**1 Typical**		
1.Typical	4.	7.	
2.Inadeq	5.	8.	
3.	6.	9.	
Attic	**9 None**		
1.1/4 Fin	4.Full Fin	7.	
2.1/2 Fin	5.Fl/Stair	8.	
3.3/4 Fin	6.	9.None	
Insulation	**1 Full**		
1.Full	4.Minimal	7.	
2.Heavy	5.	8.	
3.Capped	6.	9.None	
Unfinished %	**0%**		
Grade & Factor	**3 Average 100%**		
1.E Grade	4.B Grade	7.	
2.D Grade	5.A Grade	8.	
3.C Grade	6.	9.Same	
SQFT (Footprint)	**1176**		
Condition	**5 Above Average**		
1.Poor	4.Avg	7.V G	
2.Fair	5.Avg+	8.Exc	
3.Avg-	6.Good	9.Same	
Phys. % Good	**0%**		
Funct. % Good	**100%**		
Functional Code	**9 None**		
1.Incomp	4.Delap	7.No Power	
2.O-Built	5.Bsmt	8.LongTerm	
3.Damage	6.Common	9.None	
Econ. % Good	**100%**		
Economic Code	**None**		
0.None	3.No Power	9.None	
1.Location	4.Generate	8.	
2.Encroach	5.	9.	
Entrance Code	**1 Interior Inspect**		
1.Interior	4.Vacant	7.	
2.Refusal	5.Estimate	8.	
3.Informed	6.	9.	
Information Code	**1 Owner**		
1.Owner	4.Agent	7.	
2.Relative	5.Estimate	8.	
3.Tenant	6.Other	9.	

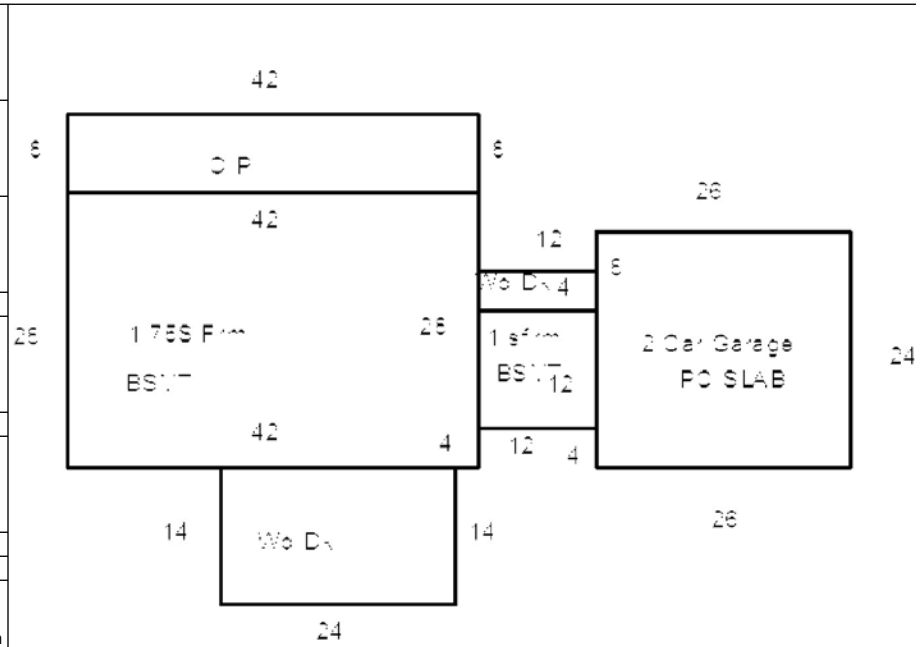

Date Inspected

Additions, Outbuildings & Improvements

Type	Year	Units	Grade	Cond	Phys.	Funct.	Sound Value
21 Open Frame	1997	336	4 100	6	0 %	100 %	
68 Wood Deck/s	1997	48	4 100	6	0 %	100 %	
73 det/Fr/Gar/.5S	1997	624	4 100	6	0 %	100 %	
73 det/Fr/Gar/.5S	2005	2566	3 100	6	0 %	100 %	
1 One Story Frame	1997	144	4 100	6	0 %	100 %	
409 Concrete Pad	1997	624	3 100	4	0 %	100 %	
409 Concrete Pad	2005	2566	3 100	4	0 %	100 %	
68 Wood Deck/s	0	336	3 100	4	0 %	100 %	
21 Open Frame	0	240	3 100	4	0 %	100 %	
37 Unfin Basement	0	144	3 100	4	0 %	100 %	

1.One Story Fram
2.Two Story Fram
3.Three Story Fr
4.1 & 1/2 Story
5.1 & 3/4 Story
6.2 & 1/2 Story
21.Open Frame Por
22.Encl Frame Por
23.Frame Garage
24.Frame Shed
25.Frame Bay Wind
26.1SFr Overhang
27.Unfin Basement
28.Unfinished Att
29.Finished Attic

Map Lot R04-037A | Account 962 | Location 414 OAK HILL ROAD | Card 1 Of 1 | 10/25/2017

STORTO, PAMELA

414 OAKHILL ROAD

LITCHFIELD ME 04350
B7607P177

Property Data

Neighborhood **15 Jimmy Pond**

Tree Growth Year **0**

X Coordinate **0**

Y Coordinate **0**

Zone/Land Use **11 Residential**

Secondary Zone

Topography **1 Level**

1.Level	4.Below St	7.Res Protec
2.Rolling	5.Low	8.
3.Above St	6.Swampy	9.

Utilities **4 Drilled Well** **6 Septic System**

1.Public	4.Dr Well	7.Cesspool
2.Water	5.Dug Well	8.Lake/Pond
3.Sewer	6.Septic	9.None

Street **3 Gravel**

1.Paved	4.Proposed	7.
2.Semi Imp	5.R/O/W	8.
3.Gravel	6.	9.None

0

0

Sale Data

Sale Date **8/29/2003**

Price **175,000**

Sale Type **2 Land & Buildings**

1.Land	4.MFG UNIT	7.
2.L & B	5.Other	8.
3.Building	6.	9.

Financing **9 Unknown**

1.Convent	4.Seller	7.
2.FHA/VA	5.Private	8.
3.Assumed	6.Cash	9.Unknown

Validity **1 Arms Length Sale**

1.Valid	4.Split	7.Renovate
2.Related	5.Partial	8.Other
3.Distress	6.Exempt	9.

Verified **5 Public Record**

1.Buyer	4.Agent	7.Family
2.Seller	5.Pub Rec	8.Other
3.Lender	6.MLS	9.

Assessment Record

Year	Land	Buildings	Exempt	Total
2004	38,350	57,930	0	96,280
2005	94,300	75,075	0	169,375
2006	94,300	75,639	0	169,939
2007	94,300	75,639	0	169,939
2008	94,300	74,749	0	169,049
2009	75,138	77,266	9,500	142,904
2010	75,138	86,225	10,000	151,363
2011	75,138	71,033	10,000	136,171
2012	75,138	71,033	10,000	136,171
2013	75,138	70,184	10,000	135,322
2014	75,138	70,175	10,000	135,313
2015	75,138	69,319	10,000	134,457
2016	75,138	69,319	15,000	129,457
2017	75,138	68,462	20,000	123,600

Land Data

Front Foot

11.1-100
12.101-200
13.201+
14.
15.

Square Foot

16.Regular Lot
17.Secondary Lot
18.Excess Land
19.Condominium
20.Miscellaneous

Fract. Acre

21.Baselot
22.(Fract)
23.(Fract)
Acres
24.
25.
26.Rear 1-5
27.Rear 6-10
28.Rear 11-20
29.Rear 21-50

Type	Effective Frontage	Effective Depth	Influence Factor	Influence Code
			%	
			%	
			%	
			%	
			%	
			%	
			%	
	Square Feet			
			%	
			%	
			%	
			%	
			%	
			%	
			%	
	Acreage/Sites			
21	1.00		100 %	0
26	5.00		100 %	0
27	5.00		100 %	0
28	10.00		100 %	0
29	18.55		100 %	0
44	1.00		100 %	0
29	3.45		50 %	0

Total Acreage 43.00

Influence Codes

1.Unimproved
2.Excess Frtg
3.Topography
4.Size/Shape
5.Access
6.Restriction
7.Corner Infl
8.View/Environ
9.Fract Share
Acres
30.Rear 51-100
31.Rear 100+
32.Tillable/Pastu
33.Tillable/Pastu
34.Softwood F&O
35.Mixed Wood F&O
36.Hardwood F&O
37.Softwood TG
38.Mixed Wood TG
39.Hardwood TG
40.Wasteland
41.
42.Mobile Home Si
43.Camp Site
44.Lot Improvemen
45.Access Right
46.Golf Course

Inspection Witnessed By:

X Date

No./Date	Description	Date Insp.

Notes:

Litchfield

Litchfield

Map Lot R04-037A | Account 962 | Location 414 OAK HILL ROAD | Card 1 Of 1 | 10/25/2017

Building Style **6 Split Level**		
0.Uncoded	4.Cape	8.Log
1.Conv.	5.Garrison	9.Other
2.Ranch	6.Split	10.Tri-Lev
3.R Ranch	7.Contemp	11.Earth O
Dwelling Units **1**		
Other Units **0**		
Stories **1 One Story**		
1.1	4.1.5	7.1.25
2.2	5.1.75	8.
3.3	6.2.5	9.
Exterior Walls **10 Wood Shingle**		
0.Uncoded	4.Asbestos	8.Concrete
1.Wd Clapb	5.Stucco	9.Other
2.Vin/Al	6.Brick	10.Wd shin
3.Compos.	7.Stone	11.Tex 111
Roof Surface **1 Asphalt Shingles**		
1.Asphalt	4.Composit	7.
2.Slate	5.Wood	8.
3.Metal	6.Other	9.
SF Masonry Trim **0**		
OPEN-3-CUSTOM **0**		
OPEN-4-CUSTOM **0**		
Year Built **1987**		
Year Remodeled **0**		
Foundation **1 Concrete**		
1.Concrete	4.Wood	7.
2.C Block	5.Slab	8.
3.Br/Stone	6.Piers	9.
Basement **4 Full Basement**		
1.1/4 Bmt	4.Full Bmt	7.
2.1/2 Bmt	5.None	8.
3.3/4 Bmt	6.	9.None
Bsmt Gar # Cars **0**		
Wet Basement **1 Dry Basement**		
1.Dry	4.	7.
2.Damp	5.	8.
3.Wet	6.	9.

SF Bsmt Living **0**		
Fin Bsmt Grade **0 0**		
OPEN-5-CUSTOMIZE **0**		
Heat Type **100%** **1 Hot Water BB**		
0.Uncoded	4.Steam	8.Fl/Wall
1.HWBB	5.FWA	9.No Heat
2.HWCI	6.GravWA	10.Radiant
3.H Pump	7.Electric	11.Radiant
Cool Type **0%** **9 None**		
1.Refrig	4.W&C Air	7.RadHW
2.Evapor	5.Monitor-	8.
3.H Pump	6.Monitor-	9.None
Kitchen Style **2 Typical**		
1.Modern	4.Obsolete	7.
2.Typical	5.	8.
3.Old Type	6.	9.None
Bath(s) Style **2 Typical Bath(s)**		
1.Modern	4.Obsolete	7.
2.Typical	5.	8.
3.Old Type	6.	9.None
# Rooms **5**		
# Bedrooms **3**		
# Full Baths **1**		
# Half Baths **0**		
# Addn Fixtures **1**		
# Fireplaces **0**		

TRIO Software
A Division of Harris Computer Systems

Layout **1 Typical**		
1.Typical	4.	7.
2.Inadeq	5.	8.
3.	6.	9.
Attic **9 None**		
1.1/4 Fin	4.Full Fin	7.
2.1/2 Fin	5.Fl/Stair	8.
3.3/4 Fin	6.	9.None
Insulation **1 Full**		
1.Full	4.Minimal	7.
2.Heavy	5.	8.
3.Capped	6.	9.None
Unfinished % **0%**		
Grade & Factor **3 Average 100%**		
1.E Grade	4.B Grade	7.
2.D Grade	5.A Grade	8.
3.C Grade	6.	9.Same
SQFT (Footprint) **1080**		
Condition **4 Average**		
1.Poor	4.Avg	7.V G
2.Fair	5.Avg+	8.Exc
3.Avg-	6.Good	9.Same
Phys. % Good **0%**		
Funct. % Good **100%**		
Functional Code **9 None**		
1.Incomp	4.Delap	7.No Power
2.O-Built	5.Bsmt	8.LongTerm
3.Damage	6.Common	9.None
Econ. % Good **100%**		
Economic Code **None**		
0.None	3.No Power	9.None
1.Location	4.Generate	8.
2.Encroach	5.	9.
Entrance Code **1 Interior Inspect**		
1.Interior	4.Vacant	7.
2.Refusal	5.Estimate	8.
3.Informed	6.	9.
Information Code **1 Owner**		
1.Owner	4.Agent	7.
2.Relative	5.Estimate	8.
3.Tenant	6.Other	9.

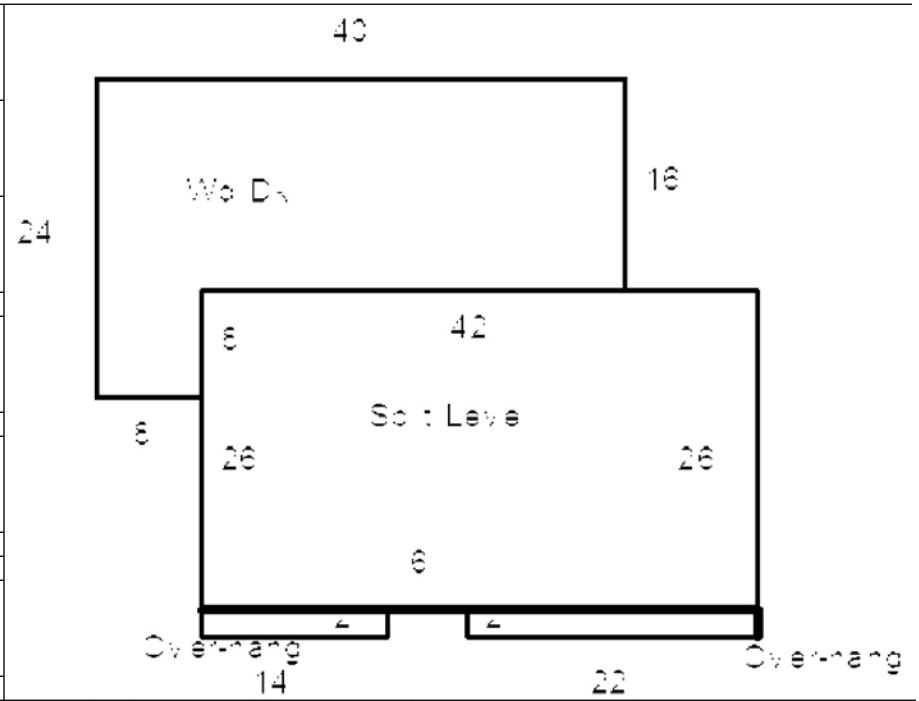

Date Inspected 11/10/2011

Additions, Outbuildings & Improvements

Type	Year	Units	Grade	Cond	Phys.	Funct.	Sound Value
68 Wood Deck/s	0	704	3 100	4	0 %	100 %	
24 Frame Shed	0	130	2 100	3	0 %	100 %	
					%	%	
					%	%	
					%	%	
					%	%	
					%	%	
					%	%	
					%	%	
					%	%	

1.One Story Fram
2.Two Story Fram
3.Three Story Fr
4.1 & 1/2 Story
5.1 & 3/4 Story
6.2 & 1/2 Story
21.Open Frame Por
22.Encl Frame Por
23.Frame Garage
24.Frame Shed
25.Frame Bay Wind
26.1SFr Overhang
27.Unfin Basement
28.Unfinished Att
29.Finished Attic

Map Lot R04-037B | Account 1778 | Location 398 OAK HILL ROAD | Card 1 Of 1 | 10/25/2017

VACHON, DONALD L

398 OAKHILL ROAD

LITCHFIELD ME 04350
B3424P278

Property Data

Neighborhood **1 28000**

Tree Growth Year **0**

X Coordinate **0**

Y Coordinate **0**

Zone/Land Use **11 Residential**

Secondary Zone

Topography **2 Rolling**

1.Level	4.Below St	7.Res Protec
2.Rolling	5.Low	8.
3.Above St	6.Swampy	9.

Utilities **5 Dug Well** **6 Septic System**

1.Public	4.Dr Well	7.Cesspool
2.Water	5.Dug Well	8.Lake/Pond
3.Sewer	6.Septic	9.None

Street **3 Gravel**

1.Paved	4.Proposed	7.
2.Semi Imp	5.R/O/W	8.
3.Gravel	6.	9.None

0

0

Sale Data

Sale Date

Price

Sale Type

1.Land	4.MFG UNIT	7.
2.L & B	5.Other	8.
3.Building	6.	9.

Financing

1.Convent	4.Seller	7.
2.FHA/VA	5.Private	8.
3.Assumed	6.Cash	9.Unknown

Validity

1.Valid	4.Split	7.Renovate
2.Related	5.Partial	8.Other
3.Distress	6.Exempt	9.

Verified

1.Buyer	4.Agent	7.Family
2.Seller	5.Pub Rec	8.Other
3.Lender	6.MLS	9.

Assessment Record

Year	Land	Buildings	Exempt	Total
2004	21,100	69,590	9,750	80,940
2005	39,340	77,183	18,000	98,523
2006	39,340	106,765	18,000	128,105
2007	39,340	106,495	19,000	126,835
2008	39,340	105,580	18,050	126,870
2009	39,100	111,198	15,200	135,098
2010	39,100	105,310	16,000	128,410
2011	41,500	87,639	16,000	113,139
2012	41,500	87,639	16,000	113,139
2013	41,500	87,639	16,000	113,139
2014	41,500	86,877	16,000	112,377
2015	41,500	86,631	16,000	112,131
2016	41,500	86,465	21,000	106,965
2017	41,500	85,868	26,000	101,368

Land Data

Front Foot	Type	Effective Frontage	Effective Depth	Influence Factor	Influence Code
11.1-100				%	
12.101-200				%	
13.201+				%	
14.				%	
15.				%	
				%	
				%	
Square Foot		**Square Feet**			
16.Regular Lot				%	
17.Secondary Lot				%	
18.Excess Land				%	
19.Condominium				%	
20.Miscellaneous				%	
				%	
				%	
Fract. Acre		**Acreage/Sites**			
21.Baselot	21	1.00		100 %	0
22.(Fract)	26	0.60		100 %	0
23.(Fract)	44	1.00		100 %	0
Acres				%	
24.				%	
25.				%	
26.Rear 1-5				%	
27.Rear 6-10				%	
28.Rear 11-20				%	
29.Rear 21-50				%	

Total Acreage 1.60

Influence Codes

1.Unimproved
2.Excess Frtg
3.Topography
4.Size/Shape
5.Access
6.Restriction
7.Corner Infl
8.View/Environ
9.Fract Share
Acres
30.Rear 51-100
31.Rear 100+
32.Tillable/Pastu
33.Tillable/Pastu
34.Softwood F&O
35.Mixed Wood F&O
36.Hardwood F&O
37.Softwood TG
38.Mixed Wood TG
39.Hardwood TG
40.Wasteland
41.
42.Mobile Home Si
43.Camp Site
44.Lot Improvemen
45.Access Right
46.Golf Course

Inspection Witnessed By:

X Date

No./Date	Description	Date Insp.

Notes:

Litchfield

Litchfield

Map Lot R04-037B | Account 1778 | Location 398 OAK HILL ROAD | Card 1 Of 1 | 10/25/2017

Building Style	**8 Log Home**		
0.Uncoded	4.Cape	8.Log	
1.Conv.	5.Garrison	9.Other	
2.Ranch	6.Split	10.Tri-Lev	
3.R Ranch	7.Contemp	11.Earth O	
Dwelling Units	**1**		
Other Units	**0**		
Stories	**1 One Story**		
1.1	4.1.5	7.1.25	
2.2	5.1.75	8.	
3.3	6.2.5	9.	
Exterior Walls	**13 Log**		
0.Uncoded	4.Asbestos	8.Concrete	
1.Wd Clapb	5.Stucco	9.Other	
2.Vin/Al	6.Brick	10.Wd shin	
3.Compos.	7.Stone	11.Tex 111	
Roof Surface	**1 Asphalt Shingles**		
1.Asphalt	4.Composit	7.	
2.Slate	5.Wood	8.	
3.Metal	6.Other	9.	
SF Masonry Trim	**0**		
OPEN-3-CUSTOM	**0**		
OPEN-4-CUSTOM	**0**		
Year Built	**1988**		
Year Remodeled	**0**		
Foundation	**1 Concrete**		
1.Concrete	4.Wood	7.	
2.C Block	5.Slab	8.	
3.Br/Stone	6.Piers	9.	
Basement	**4 Full Basement**		
1.1/4 Bmt	4.Full Bmt	7.	
2.1/2 Bmt	5.None	8.	
3.3/4 Bmt	6.	9.None	
Bsmt Gar # Cars	**0**		
Wet Basement	**1 Dry Basement**		
1.Dry	4.	7.	
2.Damp	5.	8.	
3.Wet	6.	9.	

SF Bsmt Living	**0**		
Fin Bsmt Grade	**0 0**		
OPEN-5-CUSTOMIZE	**0**		
Heat Type	**100%**	**1 Hot Water BB**	
0.Uncoded	4.Steam	8.Fl/Wall	
1.HWBB	5.FWA	9.No Heat	
2.HWCI	6.GravWA	10.Radiant	
3.H Pump	7.Electric	11.Radiant	
Cool Type	**0%**	**9 None**	
1.Refrig	4.W&C Air	7.RadHW	
2.Evapor	5.Monitor-	8.	
3.H Pump	6.Monitor-	9.None	
Kitchen Style	**2 Typical**		
1.Modern	4.Obsolete	7.	
2.Typical	5.	8.	
3.Old Type	6.	9.None	
Bath(s) Style	**2 Typical Bath(s)**		
1.Modern	4.Obsolete	7.	
2.Typical	5.	8.	
3.Old Type	6.	9.None	
# Rooms	**3**		
# Bedrooms	**1**		
# Full Baths	**1**		
# Half Baths	**0**		
# Addn Fixtures	**1**		
# Fireplaces	**0**		

TRIO Software
A Division of Harris Computer Systems

Layout	**1 Typical**		
1.Typical	4.	7.	
2.Inadeq	5.	8.	
3.	6.	9.	
Attic	**9 None**		
1.1/4 Fin	4.Full Fin	7.	
2.1/2 Fin	5.Fl/Stair	8.	
3.3/4 Fin	6.	9.None	
Insulation	**1 Full**		
1.Full	4.Minimal	7.	
2.Heavy	5.	8.	
3.Capped	6.	9.None	
Unfinished %	**0%**		
Grade & Factor	**3 Average 100%**		
1.E Grade	4.B Grade	7.	
2.D Grade	5.A Grade	8.	
3.C Grade	6.	9.Same	
SQFT (Footprint)	**768**		
Condition	**5 Above Average**		
1.Poor	4.Avg	7.V G	
2.Fair	5.Avg+	8.Exc	
3.Avg-	6.Good	9.Same	
Phys. % Good	**0%**		
Funct. % Good	**100%**		
Functional Code	**9 None**		
1.Incomp	4.Delap	7.No Power	
2.O-Built	5.Bsmt	8.LongTerm	
3.Damage	6.Common	9.None	
Econ. % Good	**100%**		
Economic Code	**None**		
0.None	3.No Power	9.None	
1.Location	4.Generate	8.	
2.Encroach	5.	9.	
Entrance Code	**1 Interior Inspect**		
1.Interior	4.Vacant	7.	
2.Refusal	5.Estimate	8.	
3.Informed	6.	9.	
Information Code	**1 Owner**		
1.Owner	4.Agent	7.	
2.Relative	5.Estimate	8.	
3.Tenant	6.Other	9.	

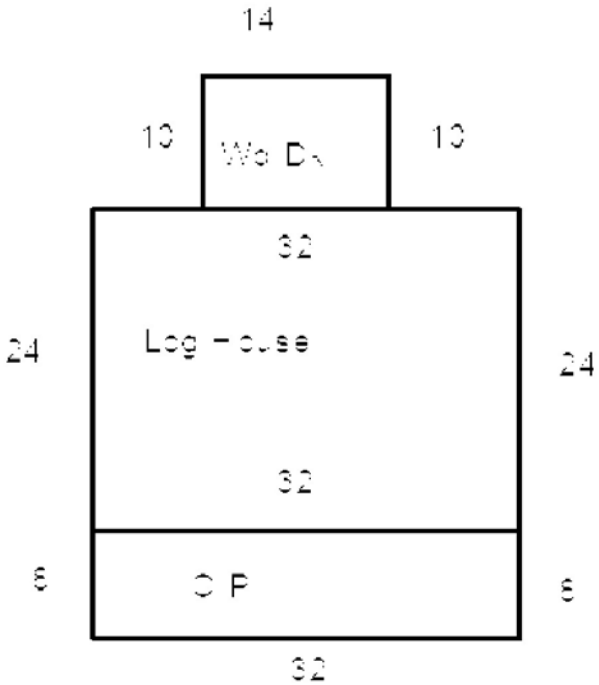

Date Inspected 11/09/2011

Additions, Outbuildings & Improvements

Type	Year	Units	Grade	Cond	Phys.	Funct.	Sound Value
21 Open Frame	1988	256	4 100	4	0 %	100 %	
23 Frame Garage	1988	864	4 100	6	0 %	100 %	
409 Concrete Pad	1988	864	3 100	4	0 %	100 %	
68 Wood Deck/s	0	140	3 100	4	0 %	100 %	
					%	%	
					%	%	
					%	%	
					%	%	
					%	%	
					%	%	

1.One Story Fram
2.Two Story Fram
3.Three Story Fr
4.1 & 1/2 Story
5.1 & 3/4 Story
6.2 & 1/2 Story
21.Open Frame Por
22.Encl Frame Por
23.Frame Garage
24.Frame Shed
25.Frame Bay Wind
26.1SFr Overhang
27.Unfin Basement
28.Unfinished Att
29.Finished Attic

Map Lot R04-037C | Account 82 | Location 392 OAK HILL ROAD | Card 1 Of 1 | 10/25/2017

BURGOS, CHRISTOPHER N

C/O JACKIE DESCHAINE
8 FAIRVIEW DRIVE
LISBON ME 04250
B4761P309

Previous Owner
BARTLETT, DONALD H.
392 OAKHILL ROAD

LITCHFIELD ME 04350
Sale Date: 9/03/2004

Inspection Witnessed By:

X Date

No./Date	Description	Date Insp.

Notes:

Property Data

Neighborhood **1 28000**

Tree Growth Year **0**

X Coordinate **0**

Y Coordinate **0**

Zone/Land Use **11 Residential**

Secondary Zone

Topography **2 Rolling**

1.Level	4.Below St	7.Res Protec
2.Rolling	5.Low	8.
3.Above St	6.Swampy	9.

Utilities **5 Dug Well** **6 Septic System**

1.Public	4.Dr Well	7.Cesspool
2.Water	5.Dug Well	8.Lake/Pond
3.Sewer	6.Septic	9.None

Street **3 Gravel**

1.Paved	4.Proposed	7.
2.Semi Imp	5.R/O/W	8.
3.Gravel	6.	9.None

0

0

Sale Data

Sale Date **9/03/2004**

Price **76,000**

Sale Type **2 Land & Buildings**

1.Land	4.MFG UNIT	7.
2.L & B	5.Other	8.
3.Building	6.	9.

Financing **9 Unknown**

1.Convent	4.Seller	7.
2.FHA/VA	5.Private	8.
3.Assumed	6.Cash	9.Unknown

Validity **1 Arms Length Sale**

1.Valid	4.Split	7.Renovate
2.Related	5.Partial	8.Other
3.Distress	6.Exempt	9.

Verified **5 Public Record**

1.Buyer	4.Agent	7.Family
2.Seller	5.Pub Rec	8.Other
3.Lender	6.MLS	9.

Assessment Record

Year	Land	Buildings	Exempt	Total
2004	20,900	28,400	9,750	39,550
2005	50,360	27,446	13,000	64,806
2006	50,360	24,567	0	74,927
2007	50,360	24,404	0	74,764
2008	50,360	24,392	0	74,752
2009	48,600	19,080	0	67,680
2010	48,600	21,518	0	70,118
2011	51,000	18,862	0	69,862
2012	51,000	18,862	0	69,862
2013	51,000	18,850	0	69,850
2014	51,000	18,759	0	69,759
2015	51,000	18,746	0	69,746
2016	51,000	18,643	0	69,643
2017	51,000	18,631	0	69,631

Land Data

Front Foot	Type	Effective Frontage	Effective Depth	Influence Factor	Influence Code
11.1-100				%	
12.101-200				%	
13.201+				%	
14.				%	
15.				%	
				%	
				%	
Square Foot		**Square Feet**			
16.Regular Lot				%	
17.Secondary Lot				%	
18.Excess Land				%	
19.Condominium				%	
20.Miscellaneous				%	
				%	
				%	
Fract. Acre		**Acreage/Sites**			
21.Baselot	21	1.00		100 %	0
22.(Fract)	26	4.40		100 %	0
23.(Fract)	44	1.00		100 %	0
Acres				%	
24.				%	
25.				%	
26.Rear 1-5				%	
27.Rear 6-10				%	
28.Rear 11-20				%	
29.Rear 21-50				%	

Total Acreage 5.40

Influence Codes

1.Unimproved
2.Excess Frtg
3.Topography
4.Size/Shape
5.Access
6.Restriction
7.Corner Infl
8.View/Environ
9.Fract Share
Acres
30.Rear 51-100
31.Rear 100+
32.Tillable/Pastu
33.Tillable/Pastu
34.Softwood F&O
35.Mixed Wood F&O
36.Hardwood F&O
37.Softwood TG
38.Mixed Wood TG
39.Hardwood TG
40.Wasteland
41.
42.Mobile Home Si
43.Camp Site
44.Lot Improvemen
45.Access Right
46.Golf Course

Litchfield

Litchfield

Map Lot R04-037C | Account 82 | Location 392 OAK HILL ROAD | Card 1 Of 1 | 10/25/2017

Building Style **0 Uncoded**		
0.Uncoded	4.Cape	8.Log
1.Conv.	5.Garrison	9.Other
2.Ranch	6.Split	10.Tri-Lev
3.R Ranch	7.Contemp	11.Earth O
Dwelling Units **0**		
Other Units **0**		
Stories **0**		
1.1	4.1.5	7.1.25
2.2	5.1.75	8.
3.3	6.2.5	9.
Exterior Walls **0 Uncoded**		
0.Uncoded	4.Asbestos	8.Concrete
1.Wd Clapb	5.Stucco	9.Other
2.Vin/Al	6.Brick	10.Wd shin
3.Compos.	7.Stone	11.Tex 111
Roof Surface **0**		
1.Asphalt	4.Composit	7.
2.Slate	5.Wood	8.
3.Metal	6.Other	9.
SF Masonry Trim **0**		
OPEN-3-CUSTOM **0**		
OPEN-4-CUSTOM **0**		
Year Built **0**		
Year Remodeled **0**		
Foundation **0**		
1.Concrete	4.Wood	7.
2.C Block	5.Slab	8.
3.Br/Stone	6.Piers	9.
Basement **0**		
1.1/4 Bmt	4.Full Bmt	7.
2.1/2 Bmt	5.None	8.
3.3/4 Bmt	6.	9.None
Bsmt Gar # Cars **0**		
Wet Basement **0**		
1.Dry	4.	7.
2.Damp	5.	8.
3.Wet	6.	9.

SF Bsmt Living **0**		
Fin Bsmt Grade **0 0**		
OPEN-5-CUSTOMIZE **0**		
Heat Type **100% 0 Uncoded**		
0.Uncoded	4.Steam	8.Fl/Wall
1.HWBB	5.FWA	9.No Heat
2.HWCI	6.GravWA	10.Radiant
3.H Pump	7.Electric	11.Radiant
Cool Type **0% 9 None**		
1.Refrig	4.W&C Air	7.RadHW
2.Evapor	5.Monitor-	8.
3.H Pump	6.Monitor-	9.None
Kitchen Style **0**		
1.Modern	4.Obsolete	7.
2.Typical	5.	8.
3.Old Type	6.	9.None
Bath(s) Style **0**		
1.Modern	4.Obsolete	7.
2.Typical	5.	8.
3.Old Type	6.	9.None
# Rooms **0**		
# Bedrooms **0**		
# Full Baths **0**		
# Half Baths **0**		
# Addn Fixtures **0**		
# Fireplaces **0**		

TRIO Software
A Division of Harris Computer Systems

Layout **0**		
1.Typical	4.	7.
2.Inadeq	5.	8.
3.	6.	9.
Attic **0**		
1.1/4 Fin	4.Full Fin	7.
2.1/2 Fin	5.Fl/Stair	8.
3.3/4 Fin	6.	9.None
Insulation **0**		
1.Full	4.Minimal	7.
2.Heavy	5.	8.
3.Capped	6.	9.None
Unfinished % **0%**		
Grade & Factor **0 0%**		
1.E Grade	4.B Grade	7.
2.D Grade	5.A Grade	8.
3.C Grade	6.	9.Same
SQFT (Footprint) **0**		
Condition **0**		
1.Poor	4.Avg	7.V G
2.Fair	5.Avg+	8.Exc
3.Avg-	6.Good	9.Same
Phys. % Good **0%**		
Funct. % Good **100%**		
Functional Code **9 None**		
1.Incomp	4.Delap	7.No Power
2.O-Built	5.Bsmt	8.LongTerm
3.Damage	6.Common	9.None
Econ. % Good **100%**		
Economic Code **None**		
0.None	3.No Power	9.None
1.Location	4.Generate	8.
2.Encroach	5.	9.
Entrance Code **4 Note left to Insp**		
1.Interior	4.Vacant	7.
2.Refusal	5.Estimate	8.
3.Informed	6.	9.
Information Code **5 Est by Assessor**		
1.Owner	4.Agent	7.
2.Relative	5.Estimate	8.
3.Tenant	6.Other	9.

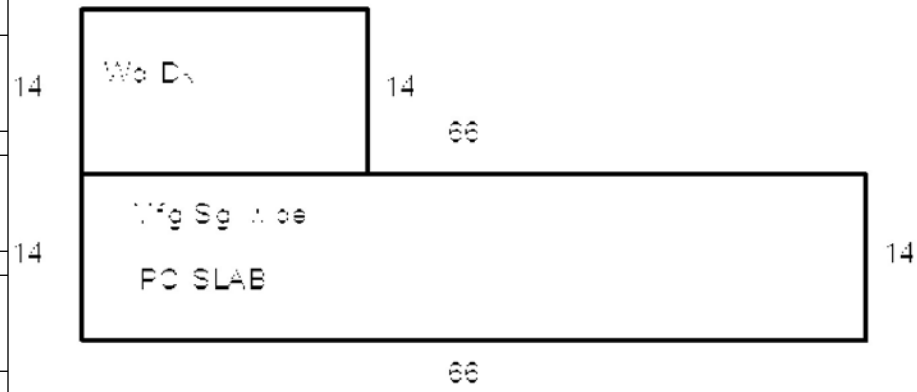

Date Inspected 11/09/2011

Additions, Outbuildings & Improvements

Type	Year	Units	Grade	Cond	Phys.	Funct.	Sound Value
942 Skyline MFG	1985	14x66	3 100	4	0 %	100 %	
24 Frame Shed	1996	192	2 100	2	0 %	100 %	
68 Wood Deck/s	1996	336	3 100	4	0 %	100 %	
409 Concrete Pad	1996	924	3 100	4	0 %	100 %	
					%	%	
					%	%	
					%	%	
					%	%	
					%	%	
					%	%	

1.One Story Fram
2.Two Story Fram
3.Three Story Fr
4.1 & 1/2 Story
5.1 & 3/4 Story
6.2 & 1/2 Story
21.Open Frame Por
22.Encl Frame Por
23.Frame Garage
24.Frame Shed
25.Frame Bay Wind
26.1SFr Overhang
27.Unfin Basement
28.Unfinished Att
29.Finished Attic

Map Lot R04-037D | Account 2547 | Location 328 OAK HILL ROAD | Card 1 Of 1 | 10/25/2017

GUAY, LIONEL C III

328 OAK HILL ROAD

LITCHFIELD ME 04350
B10285P84 B8630P280

Previous Owner
RAYFUSE CAROL
328 OAK HILL ROAD

LITCHFIELD MA 04350
Sale Date: 11/30/2009

Inspection Witnessed By:

X Date

No./Date	Description	Date Insp.

Notes:
9/29/11-PERMIT #11-080, GARAGE 28X36

Litchfield

Property Data

Neighborhood **1 28000**

Tree Growth Year **0**

X Coordinate **0**

Y Coordinate **0**

Zone/Land Use **11 Residential**

Secondary Zone

Topography **2 Rolling**

1.Level	4.Below St	7.Res Protec
2.Rolling	5.Low	8.
3.Above St	6.Swampy	9.

Utilities **4 Drilled Well** **6 Septic System**

1.Public	4.Dr Well	7.Cesspool
2.Water	5.Dug Well	8.Lake/Pond
3.Sewer	6.Septic	9.None

Street **1 Paved**

1.Paved	4.Proposed	7.
2.Semi Imp	5.R/O/W	8.
3.Gravel	6.	9.None

0

0

Sale Data

Sale Date **11/30/2009**

Price **120,000**

Sale Type **2 Land & Buildings**

1.Land	4.MFG UNIT	7.
2.L & B	5.Other	8.
3.Building	6.	9.

Financing **9 Unknown**

1.Convent	4.Seller	7.
2.FHA/VA	5.Private	8.
3.Assumed	6.Cash	9.Unknown

Validity **3 Distressed Sale**

1.Valid	4.Split	7.Renovate
2.Related	5.Partial	8.Other
3.Distress	6.Exempt	9.

Verified **5 Public Record**

1.Buyer	4.Agent	7.Family
2.Seller	5.Pub Rec	8.Other
3.Lender	6.MLS	9.

Assessment Record

Year	Land	Buildings	Exempt	Total
2005	34,322	0	0	34,322
2006	34,322	0	0	34,322
2007	34,322	0	0	34,322
2008	46,322	100,956	0	147,278
2009	45,450	138,080	0	183,530
2010	45,450	97,132	10,000	132,582
2011	45,450	133,491	10,000	168,941
2012	45,450	82,677	10,000	118,127
2013	45,450	82,537	10,000	117,987
2014	45,450	81,782	10,000	117,232
2015	45,450	81,726	10,000	117,176
2016	45,450	80,970	15,000	111,420
2017	45,450	80,832	20,000	106,282

Land Data

Front Foot

11.1-100
12.101-200
13.201+
14.
15.

Square Foot

16.Regular Lot
17.Secondary Lot
18.Excess Land
19.Condominium
20.Miscellaneous

Fract. Acre

21.Baselot
22.(Fract)
23.(Fract)
Acres
24.
25.
26.Rear 1-5
27.Rear 6-10
28.Rear 11-20
29.Rear 21-50

Type	Effective Frontage	Effective Depth	Influence Factor	Influence Code
			%	
			%	
			%	
			%	
			%	
			%	
			%	
	Square Feet			
			%	
			%	
			%	
			%	
			%	
			%	
			%	
	Acreage/Sites			
21	1.00		100 %	0
26	2.18		100 %	0
44	1.00		100 %	0
			%	
			%	
			%	
			%	

Total Acreage 3.18

Influence Codes

1.Unimproved
2.Excess Frtg
3.Topography
4.Size/Shape
5.Access
6.Restriction
7.Corner Infl
8.View/Environ
9.Fract Share
Acres
30.Rear 51-100
31.Rear 100+
32.Tillable/Pastu
33.Tillable/Pastu
34.Softwood F&O
35.Mixed Wood F&O
36.Hardwood F&O
37.Softwood TG
38.Mixed Wood TG
39.Hardwood TG
40.Wasteland
41.
42.Mobile Home Si
43.Camp Site
44.Lot Improvemen
45.Access Right
46.Golf Course

Litchfield

Map Lot R04-037D | Account 2547 | Location 328 OAK HILL ROAD | Card 1 Of 1 | 10/25/2017

Building Style	**8 Log Home**		
0.Uncoded	4.Cape	8.Log	
1.Conv.	5.Garrison	9.Other	
2.Ranch	6.Split	10.Tri-Lev	
3.R Ranch	7.Contemp	11.Earth O	
Dwelling Units	**1**		
Other Units	**0**		
Stories	**5 One & 3/4 Story**		
1.1	4.1.5	7.1.25	
2.2	5.1.75	8.	
3.3	6.2.5	9.	
Exterior Walls	**13 Log**		
0.Uncoded	4.Asbestos	8.Concrete	
1.Wd Clapb	5.Stucco	9.Other	
2.Vin/Al	6.Brick	10.Wd shin	
3.Compos.	7.Stone	11.Tex 111	
Roof Surface	**1 Asphalt Shingles**		
1.Asphalt	4.Composit	7.	
2.Slate	5.Wood	8.	
3.Metal	6.Other	9.	
SF Masonry Trim	**0**		
OPEN-3-CUSTOM	**0**		
OPEN-4-CUSTOM	**0**		
Year Built	**2006**		
Year Remodeled	**0**		
Foundation	**1 Concrete**		
1.Concrete	4.Wood	7.	
2.C Block	5.Slab	8.	
3.Br/Stone	6.Piers	9.	
Basement	**4 Full Basement**		
1.1/4 Bmt	4.Full Bmt	7.	
2.1/2 Bmt	5.None	8.	
3.3/4 Bmt	6.	9.None	
Bsmt Gar # Cars	**0**		
Wet Basement	**1 Dry Basement**		
1.Dry	4.	7.	
2.Damp	5.	8.	
3.Wet	6.	9.	

SF Bsmt Living	**0**		
Fin Bsmt Grade	**0 0**		
OPEN-5-CUSTOMIZE	**0**		
Heat Type	**100%**	**1 Hot Water BB**	
0.Uncoded	4.Steam	8.Fl/Wall	
1.HWBB	5.FWA	9.No Heat	
2.HWCI	6.GravWA	10.Radiant	
3.H Pump	7.Electric	11.Radiant	
Cool Type	**0%**	**9 None**	
1.Refrig	4.W&C Air	7.RadHW	
2.Evapor	5.Monitor-	8.	
3.H Pump	6.Monitor-	9.None	
Kitchen Style	**2 Typical**		
1.Modern	4.Obsolete	7.	
2.Typical	5.	8.	
3.Old Type	6.	9.None	
Bath(s) Style	**2 Typical Bath(s)**		
1.Modern	4.Obsolete	7.	
2.Typical	5.	8.	
3.Old Type	6.	9.None	
# Rooms	**5**		
# Bedrooms	**2**		
# Full Baths	**2**		
# Half Baths	**0**		
# Addn Fixtures	**1**		
# Fireplaces	**0**		

TRIO Software
A Division of Harris Computer Systems

Layout	**1 Typical**		
1.Typical	4.	7.	
2.Inadeq	5.	8.	
3.	6.	9.	
Attic	**9 None**		
1.1/4 Fin	4.Full Fin	7.	
2.1/2 Fin	5.Fl/Stair	8.	
3.3/4 Fin	6.	9.None	
Insulation	**1 Full**		
1.Full	4.Minimal	7.	
2.Heavy	5.	8.	
3.Capped	6.	9.None	
Unfinished %	**0%**		
Grade & Factor	**3 Average 100%**		
1.E Grade	4.B Grade	7.	
2.D Grade	5.A Grade	8.	
3.C Grade	6.	9.Same	
SQFT (Footprint)	**480**		
Condition	**4 Average**		
1.Poor	4.Avg	7.V G	
2.Fair	5.Avg+	8.Exc	
3.Avg-	6.Good	9.Same	
Phys. % Good	**0%**		
Funct. % Good	**100%**		
Functional Code	**9 None**		
1.Incomp	4.Delap	7.No Power	
2.O-Built	5.Bsmt	8.LongTerm	
3.Damage	6.Common	9.None	
Econ. % Good	**100%**		
Economic Code	**None**		
0.None	3.No Power	9.None	
1.Location	4.Generate	8.	
2.Encroach	5.	9.	
Entrance Code	**5 Estimated**		
1.Interior	4.Vacant	7.	
2.Refusal	5.Estimate	8.	
3.Informed	6.	9.	
Information Code	**5 Est by Assessor**		
1.Owner	4.Agent	7.	
2.Relative	5.Estimate	8.	
3.Tenant	6.Other	9.	

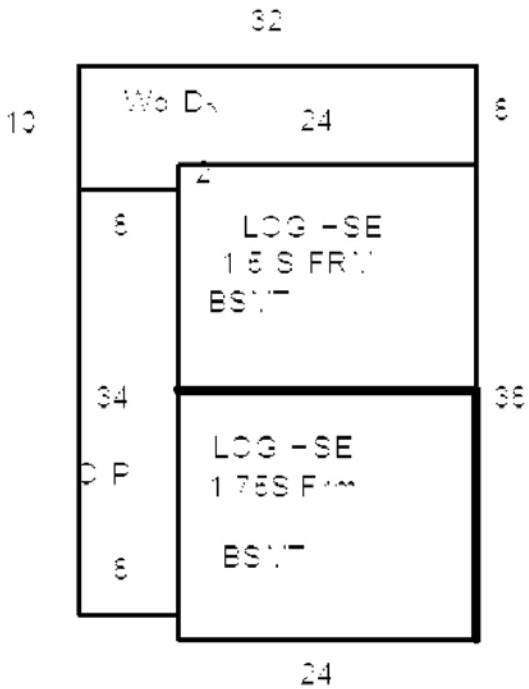

Date Inspected 12/07/2011

Additions, Outbuildings & Improvements

Type	Year	Units	Grade	Cond	Phys.	Funct.	Sound Value
68 Wood Deck/s	2006	264	3 100	6	0 %	100 %	
21 Open Frame	2006	192	3 100	6	0 %	100 %	
409 Concrete Pad	2011	952	3 100	4	0 %	100 %	
					%	%	
					%	%	
					%	%	
					%	%	
					%	%	
					%	%	
					%	%	

1.One Story Fram
2.Two Story Fram
3.Three Story Fr
4.1 & 1/2 Story
5.1 & 3/4 Story
6.2 & 1/2 Story
21.Open Frame Por
22.Encl Frame Por
23.Frame Garage
24.Frame Shed
25.Frame Bay Wind
26.1SFr Overhang
27.Unfin Basement
28.Unfinished Att
29.Finished Attic

Map Lot R04-038 Account 85 Location 418 OAK HILL ROAD Card 1 Of 1 10/25/2017

BOURQUE, NICHOLAS N

418 OAK HILL ROAD

LITCHFIELD ME 04350
B10189P220 B10303P19 B7418P89

Previous Owner
FEDERAL NATIONAL MORTGAGE ASSOCIATION
1900 MARKET ST. SUITE 800

PHILADELPHIA, PA 19103
Sale Date: 12/18/2009

Previous Owner
DIONNE, LIONEL A
DIONNE, TINA
219 CENTRAL AVE
LEWISTON ME 04240
Sale Date: 8/21/2009

Inspection Witnessed By:

X Date

No./Date	Description	Date Insp.

Notes:

Property Data

Neighborhood **1 28000**

Tree Growth Year **0**

X Coordinate **0**

Y Coordinate **0**

Zone/Land Use **11 Residential**

Secondary Zone

Topography **2 Rolling**

1.Level	4.Below St	7.Res Protec
2.Rolling	5.Low	8.
3.Above St	6.Swampy	9.

Utilities **4 Drilled Well** **6 Septic System**

1.Public	4.Dr Well	7.Cesspool
2.Water	5.Dug Well	8.Lake/Pond
3.Sewer	6.Septic	9.None

Street **3 Gravel**

1.Paved	4.Proposed	7.
2.Semi Imp	5.R/O/W	8.
3.Gravel	6.	9.None

0

0

Sale Data

Sale Date **12/18/2009**

Price **100,000**

Sale Type **2 Land & Buildings**

1.Land	4.MFG UNIT	7.
2.L & B	5.Other	8.
3.Building	6.	9.

Financing **9 Unknown**

1.Convent	4.Seller	7.
2.FHA/VA	5.Private	8.
3.Assumed	6.Cash	9.Unknown

Validity **3 Distressed Sale**

1.Valid	4.Split	7.Renovate
2.Related	5.Partial	8.Other
3.Distress	6.Exempt	9.

Verified **5 Public Record**

1.Buyer	4.Agent	7.Family
2.Seller	5.Pub Rec	8.Other
3.Lender	6.MLS	9.

Assessment Record

Year	Land	Buildings	Exempt	Total
2004	13,500	63,160	0	76,660
2005	40,000	82,173	0	122,173
2006	28,800	64,604	0	93,404
2007	28,800	64,582	0	93,382
2008	28,800	64,582	0	93,382
2009	28,800	84,130	0	112,930
2010	28,800	63,848	0	92,648
2011	28,800	63,407	0	92,207
2012	28,800	63,407	10,000	82,207
2013	28,800	63,407	10,000	82,207
2014	28,800	62,606	10,000	81,406
2015	28,800	62,606	10,000	81,406
2016	28,800	61,806	15,000	75,606
2017	28,800	61,806	20,000	70,606

Land Data

Front Foot

11.1-100
12.101-200
13.201+
14.
15.

Square Foot

16.Regular Lot
17.Secondary Lot
18.Excess Land
19.Condominium
20.Miscellaneous

Fract. Acre

21.Baselot
22.(Fract)
23.(Fract)
Acres
24.
25.
26.Rear 1-5
27.Rear 6-10
28.Rear 11-20
29.Rear 21-50

Type	Effective Frontage	Effective Depth	Influence Factor	Influence Code
			%	
			%	
			%	
			%	
			%	
			%	
			%	
	Square Feet			
			%	
			%	
			%	
			%	
			%	
			%	
			%	
	Acreage/Sites			
21	0.60		100 %	0
44	1.00		100 %	0
			%	
			%	
			%	
			%	
			%	

Total Acreage 0.60

Influence Codes

1.Unimproved
2.Excess Frtg
3.Topography
4.Size/Shape
5.Access
6.Restriction
7.Corner Infl
8.View/Environ
9.Fract Share
Acres
30.Rear 51-100
31.Rear 100+
32.Tillable/Pastu
33.Tillable/Pastu
34.Softwood F&O
35.Mixed Wood F&O
36.Hardwood F&O
37.Softwood TG
38.Mixed Wood TG
39.Hardwood TG
40.Wasteland
41.
42.Mobile Home Si
43.Camp Site
44.Lot Improvemen
45.Access Right
46.Golf Course

Litchfield

Litchfield

Map Lot R04-038 | Account 85 | Location 418 OAK HILL ROAD | Card 1 Of 1 | 10/25/2017

Building Style	**2 Ranch**		
0.Uncoded	4.Cape	8.Log	
1.Conv.	5.Garrison	9.Other	
2.Ranch	6.Split	10.Tri-Lev	
3.R Ranch	7.Contemp	11.Earth O	
Dwelling Units	**1**		
Other Units	**0**		
Stories	**1 One Story**		
1.1	4.1.5	7.1.25	
2.2	5.1.75	8.	
3.3	6.2.5	9.	
Exterior Walls	**10 Wood Shingle**		
0.Uncoded	4.Asbestos	8.Concrete	
1.Wd Clapb	5.Stucco	9.Other	
2.Vin/Al	6.Brick	10.Wd shin	
3.Compos.	7.Stone	11.Tex 111	
Roof Surface	**1 Asphalt Shingles**		
1.Asphalt	4.Composit	7.	
2.Slate	5.Wood	8.	
3.Metal	6.Other	9.	
SF Masonry Trim	**0**		
OPEN-3-CUSTOM	**0**		
OPEN-4-CUSTOM	**0**		
Year Built	**1980**		
Year Remodeled	**0**		
Foundation	**1 Concrete**		
1.Concrete	4.Wood	7.	
2.C Block	5.Slab	8.	
3.Br/Stone	6.Piers	9.	
Basement	**4 Full Basement**		
1.1/4 Bmt	4.Full Bmt	7.	
2.1/2 Bmt	5.None	8.	
3.3/4 Bmt	6.	9.None	
Bsmt Gar # Cars	**0**		
Wet Basement	**1 Dry Basement**		
1.Dry	4.	7.	
2.Damp	5.	8.	
3.Wet	6.	9.	

SF Bsmt Living	**0**		
Fin Bsmt Grade	**0 0**		
OPEN-5-CUSTOMIZE	**0**		
Heat Type	**100%**	**1 Hot Water BB**	
0.Uncoded	4.Steam	8.Fl/Wall	
1.HWBB	5.FWA	9.No Heat	
2.HWCI	6.GravWA	10.Radiant	
3.H Pump	7.Electric	11.Radiant	
Cool Type	**0%**	**9 None**	
1.Refrig	4.W&C Air	7.RadHW	
2.Evapor	5.Monitor-	8.	
3.H Pump	6.Monitor-	9.None	
Kitchen Style	**2 Typical**		
1.Modern	4.Obsolete	7.	
2.Typical	5.	8.	
3.Old Type	6.	9.None	
Bath(s) Style	**2 Typical Bath(s)**		
1.Modern	4.Obsolete	7.	
2.Typical	5.	8.	
3.Old Type	6.	9.None	
# Rooms	**0**		
# Bedrooms	**0**		
# Full Baths	**1**		
# Half Baths	**0**		
# Addn Fixtures	**1**		
# Fireplaces	**0**		

TRIO Software
A Division of Harris Computer Systems

Layout	**1 Typical**		
1.Typical	4.	7.	
2.Inadeq	5.	8.	
3.	6.	9.	
Attic	**9 None**		
1.1/4 Fin	4.Full Fin	7.	
2.1/2 Fin	5.Fl/Stair	8.	
3.3/4 Fin	6.	9.None	
Insulation	**1 Full**		
1.Full	4.Minimal	7.	
2.Heavy	5.	8.	
3.Capped	6.	9.None	
Unfinished %	**0%**		
Grade & Factor	**3 Average 100%**		
1.E Grade	4.B Grade	7.	
2.D Grade	5.A Grade	8.	
3.C Grade	6.	9.Same	
SQFT (Footprint)	**1080**		
Condition	**4 Average**		
1.Poor	4.Avg	7.V G	
2.Fair	5.Avg+	8.Exc	
3.Avg-	6.Good	9.Same	
Phys. % Good	**0%**		
Funct. % Good	**100%**		
Functional Code	**9 None**		
1.Incomp	4.Delap	7.No Power	
2.O-Built	5.Bsmt	8.LongTerm	
3.Damage	6.Common	9.None	
Econ. % Good	**100%**		
Economic Code	**None**		
0.None	3.No Power	9.None	
1.Location	4.Generate	8.	
2.Encroach	5.	9.	
Entrance Code	**5 Estimated**		
1.Interior	4.Vacant	7.	
2.Refusal	5.Estimate	8.	
3.Informed	6.	9.	
Information Code	**5 Est by Assessor**		
1.Owner	4.Agent	7.	
2.Relative	5.Estimate	8.	
3.Tenant	6.Other	9.	

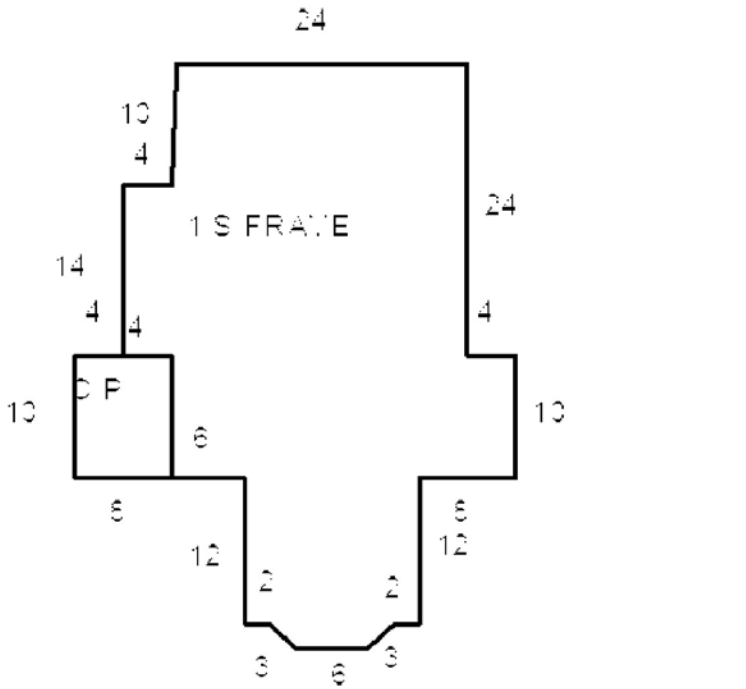

Date Inspected 12/07/2011

Additions, Outbuildings & Improvements

Type	Year	Units	Grade	Cond	Phys.	Funct.	Sound Value
21 Open Frame	1994	80	3 100	4	0 %	100 %	
					%	%	
					%	%	
					%	%	
					%	%	
					%	%	
					%	%	
					%	%	
					%	%	
					%	%	

1.One Story Fram
2.Two Story Fram
3.Three Story Fr
4.1 & 1/2 Story
5.1 & 3/4 Story
6.2 & 1/2 Story
21.Open Frame Por
22.Encl Frame Por
23.Frame Garage
24.Frame Shed
25.Frame Bay Wind
26.1SFr Overhang
27.Unfin Basement
28.Unfinished Att
29.Finished Attic

Map Lot R04-039 Account 833 Location 4 TOWER LANE Card 1 Of 1 10/25/2017

HILL, RICHARD
CAMPBELLTON ELLEN S
4 TOWER LANE

LITCHFIELD ME 04350
B2880P176

Property Data

Neighborhood **1 28000**

Tree Growth Year **0**

X Coordinate **0**

Y Coordinate **0**

Zone/Land Use **11 Residential**

Secondary Zone

Topography **2 Rolling**

1.Level	4.Below St	7.Res Protec
2.Rolling	5.Low	8.
3.Above St	6.Swampy	9.

Utilities **4 Drilled Well** **6 Septic System**

1.Public	4.Dr Well	7.Cesspool
2.Water	5.Dug Well	8.Lake/Pond
3.Sewer	6.Septic	9.None

Street **3 Gravel**

1.Paved	4.Proposed	7.
2.Semi Imp	5.R/O/W	8.
3.Gravel	6.	9.None

0

0

Sale Data

Sale Date

Price

Sale Type

1.Land	4.MFG UNIT	7.
2.L & B	5.Other	8.
3.Building	6.	9.

Financing

1.Convent	4.Seller	7.
2.FHA/VA	5.Private	8.
3.Assumed	6.Cash	9.Unknown

Validity

1.Valid	4.Split	7.Renovate
2.Related	5.Partial	8.Other
3.Distress	6.Exempt	9.

Verified

1.Buyer	4.Agent	7.Family
2.Seller	5.Pub Rec	8.Other
3.Lender	6.MLS	9.

Assessment Record

Year	Land	Buildings	Exempt	Total
2004	38,520	120,910	0	159,430
2005	99,700	112,796	0	212,496
2006	99,700	158,159	0	257,859
2007	99,700	158,066	0	257,766
2008	99,700	156,416	12,350	243,766
2009	79,000	180,327	9,500	249,827
2010	79,000	151,472	10,000	220,472
2011	79,000	133,984	10,000	202,984
2012	79,000	133,984	10,000	202,984
2013	79,000	133,830	10,000	202,830
2014	79,000	132,236	10,000	201,236
2015	79,000	130,794	10,000	199,794
2016	79,000	130,788	15,000	194,788
2017	79,000	129,353	20,000	188,353

Land Data

Front Foot

11.1-100
12.101-200
13.201+
14.
15.

Square Foot

16.Regular Lot
17.Secondary Lot
18.Excess Land
19.Condominium
20.Miscellaneous

Fract. Acre

21.Baselot
22.(Fract)
23.(Fract)
Acres
24.
25.
26.Rear 1-5
27.Rear 6-10
28.Rear 11-20
29.Rear 21-50

Type	Effective Frontage	Effective Depth	Influence Factor	Influence Code
			%	
			%	
			%	
			%	
			%	
			%	
			%	
	Square Feet			
			%	
			%	
			%	
			%	
			%	
			%	
			%	
	Acreage/Sites			
21	1.00		100 %	0
26	5.00		100 %	0
27	5.00		100 %	0
28	10.00		100 %	0
29	28.00		100 %	0
44	1.00		100 %	0
			%	

Total Acreage 49.00

Influence Codes

1.Unimproved
2.Excess Frtg
3.Topography
4.Size/Shape
5.Access
6.Restriction
7.Corner Infl
8.View/Environ
9.Fract Share
Acres
30.Rear 51-100
31.Rear 100+
32.Tillable/Pastu
33.Tillable/Pastu
34.Softwood F&O
35.Mixed Wood F&O
36.Hardwood F&O
37.Softwood TG
38.Mixed Wood TG
39.Hardwood TG
40.Wasteland
41.
42.Mobile Home Si
43.Camp Site
44.Lot Improvemen
45.Access Right
46.Golf Course

Inspection Witnessed By:

X Date

No./Date	Description	Date Insp.

Notes:

Litchfield

Litchfield

Map Lot R04-039 | Account 833 | Location 4 TOWER LANE | Card 1 Of 1 | 10/25/2017

Building Style	**1 Conventional**	
0.Uncoded	4.Cape	8.Log
1.Conv.	5.Garrison	9.Other
2.Ranch	6.Split	10.Tri-Lev
3.R Ranch	7.Contemp	11.Earth O
Dwelling Units	**1**	
Other Units	**0**	
Stories	**2 Two Story**	
1.1	4.1.5	7.1.25
2.2	5.1.75	8.
3.3	6.2.5	9.
Exterior Walls	**1 Clapboard**	
0.Uncoded	4.Asbestos	8.Concrete
1.Wd Clapb	5.Stucco	9.Other
2.Vin/Al	6.Brick	10.Wd shin
3.Compos.	7.Stone	11.Tex 111
Roof Surface	**1 Asphalt Shingles**	
1.Asphalt	4.Composit	7.
2.Slate	5.Wood	8.
3.Metal	6.Other	9.
SF Masonry Trim	**0**	
OPEN-3-CUSTOM	**0**	
OPEN-4-CUSTOM	**0**	
Year Built	**1987**	
Year Remodeled	**0**	
Foundation	**1 Concrete**	
1.Concrete	4.Wood	7.
2.C Block	5.Slab	8.
3.Br/Stone	6.Piers	9.
Basement	**4 Full Basement**	
1.1/4 Bmt	4.Full Bmt	7.
2.1/2 Bmt	5.None	8.
3.3/4 Bmt	6.	9.None
Bsmt Gar # Cars	**0**	
Wet Basement	**1 Dry Basement**	
1.Dry	4.	7.
2.Damp	5.	8.
3.Wet	6.	9.

SF Bsmt Living	**0**	
Fin Bsmt Grade	**0 0**	
OPEN-5-CUSTOMIZE	**0**	
Heat Type	**100%**	**1 Hot Water BB**
0.Uncoded	4.Steam	8.Fl/Wall
1.HWBB	5.FWA	9.No Heat
2.HWCI	6.GravWA	10.Radiant
3.H Pump	7.Electric	11.Radiant
Cool Type	**0%**	**9 None**
1.Refrig	4.W&C Air	7.RadHW
2.Evapor	5.Monitor-	8.
3.H Pump	6.Monitor-	9.None
Kitchen Style	**2 Typical**	
1.Modern	4.Obsolete	7.
2.Typical	5.	8.
3.Old Type	6.	9.None
Bath(s) Style	**2 Typical Bath(s)**	
1.Modern	4.Obsolete	7.
2.Typical	5.	8.
3.Old Type	6.	9.None
# Rooms	**7**	
# Bedrooms	**3**	
# Full Baths	**2**	
# Half Baths	**1**	
# Addn Fixtures	**1**	
# Fireplaces	**1**	

TRIO Software
A Division of Harris Computer Systems

Layout	**1 Typical**	
1.Typical	4.	7.
2.Inadeq	5.	8.
3.	6.	9.
Attic	**9 None**	
1.1/4 Fin	4.Full Fin	7.
2.1/2 Fin	5.Fl/Stair	8.
3.3/4 Fin	6.	9.None
Insulation	**1 Full**	
1.Full	4.Minimal	7.
2.Heavy	5.	8.
3.Capped	6.	9.None
Unfinished %	**0%**	
Grade & Factor	**3 Average 100%**	
1.E Grade	4.B Grade	7.
2.D Grade	5.A Grade	8.
3.C Grade	6.	9.Same
SQFT (Footprint)	**952**	
Condition	**3 Below Average**	
1.Poor	4.Avg	7.V G
2.Fair	5.Avg+	8.Exc
3.Avg-	6.Good	9.Same
Phys. % Good	**0%**	
Funct. % Good	**100%**	
Functional Code	**9 None**	
1.Incomp	4.Delap	7.No Power
2.O-Built	5.Bsmt	8.LongTerm
3.Damage	6.Common	9.None
Econ. % Good	**100%**	
Economic Code	**None**	
0.None	3.No Power	9.None
1.Location	4.Generate	8.
2.Encroach	5.	9.
Entrance Code	**1 Interior Inspect**	
1.Interior	4.Vacant	7.
2.Refusal	5.Estimate	8.
3.Informed	6.	9.
Information Code	**1 Owner**	
1.Owner	4.Agent	7.
2.Relative	5.Estimate	8.
3.Tenant	6.Other	9.

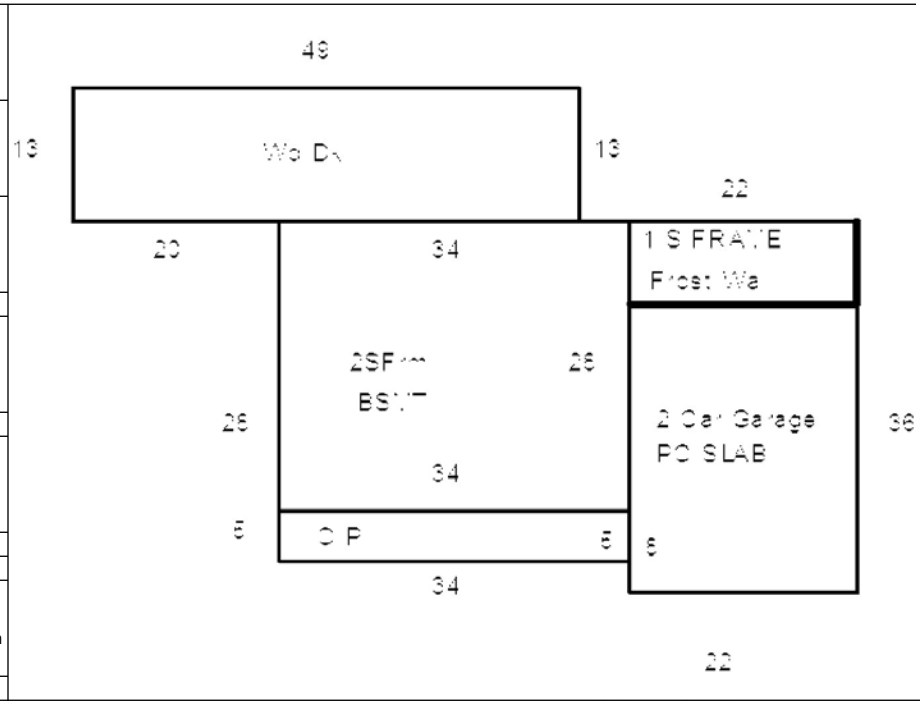

Date Inspected 12/07/2011

Additions, Outbuildings & Improvements

Type	Year	Units	Grade	Cond	Phys.	Funct.	Sound Value
21 Open Frame	0	170	3 100	4	0 %	100 %	
23 Frame Garage	0	616	4 100	6	0 %	100 %	
1 One Story Frame	0	176	3 100	6	0 %	100 %	
409 Concrete Pad	0	616	3 100	4	0 %	100 %	
68 Wood Deck/s	0	637	3 100	4	0 %	100 %	
24 Frame Shed	0	96	2 100	2	0 %	100 %	
24 Frame Shed	0	288	3 100	3	0 %	100 %	
86 Lean Too	0	96	2 100	3	0 %	100 %	
					%	%	
					%	%	

1.One Story Fram
2.Two Story Fram
3.Three Story Fr
4.1 & 1/2 Story
5.1 & 3/4 Story
6.2 & 1/2 Story
21.Open Frame Por
22.Encl Frame Por
23.Frame Garage
24.Frame Shed
25.Frame Bay Wind
26.1SFr Overhang
27.Unfin Basement
28.Unfinished Att
29.Finished Attic

Map Lot R04-039A | Account 1173 | Location 440 OAK HILL ROAD | Card 1 Of 1 | 10/25/2017

ROOD RICHARD C

440 OAKHILL ROAD

LITCHFIELD ME 04350
B5387P210 B8440P301

Previous Owner
RICE, ROBERT & SANDRA
1802 WALL STREET
APT. 112
BELLEVUE NE 68005
Sale Date: 6/03/2005

Inspection Witnessed By:

X Date

No./Date	Description	Date Insp.

Notes:

Litchfield

Property Data

Neighborhood	**1 28000**
Tree Growth Year	**0**
X Coordinate	**0**
Y Coordinate	**0**
Zone/Land Use	**11 Residential**
Secondary Zone	
Topography	**3 Above Street**

1.Level	4.Below St	7.Res Protec
2.Rolling	5.Low	8.
3.Above St	6.Swampy	9.

Utilities **4 Drilled Well** **6 Septic System**

1.Public	4.Dr Well	7.Cesspool
2.Water	5.Dug Well	8.Lake/Pond
3.Sewer	6.Septic	9.None

Street **1 Paved**

1.Paved	4.Proposed	7.
2.Semi Imp	5.R/O/W	8.
3.Gravel	6.	9.None

0

0

Sale Data

Sale Date	**6/03/2005**
Price	**142,000**
Sale Type	**2 Land & Buildings**

1.Land	4.MFG UNIT	7.
2.L & B	5.Other	8.
3.Building	6.	9.

Financing **1 Conventional**

1.Convent	4.Seller	7.
2.FHA/VA	5.Private	8.
3.Assumed	6.Cash	9.Unknown

Validity **1 Arms Length Sale**

1.Valid	4.Split	7.Renovate
2.Related	5.Partial	8.Other
3.Distress	6.Exempt	9.

Verified **5 Public Record**

1.Buyer	4.Agent	7.Family
2.Seller	5.Pub Rec	8.Other
3.Lender	6.MLS	9.

Assessment Record

Year	Land	Buildings	Exempt	Total
2004	15,500	62,015	9,750	67,765
2005	40,000	93,328	13,000	120,328
2006	31,600	97,614	0	129,214
2007	31,600	97,607	0	129,207
2008	31,600	96,559	0	128,159
2009	31,600	122,521	0	154,121
2010	31,600	122,311	0	153,911
2011	31,600	115,335	0	146,935
2012	31,600	115,335	0	146,935
2013	31,600	115,307	0	146,907
2014	31,600	114,023	0	145,623
2015	31,600	113,994	0	145,594
2016	31,600	112,739	0	144,339
2017	31,600	112,712	0	144,312

Land Data

Front Foot	Type	Effective Frontage	Effective Depth	Influence Factor	Influence Code
11.1-100				%	
12.101-200				%	
13.201+				%	
14.				%	
15.				%	
				%	
				%	

Square Foot		Square Feet		
16.Regular Lot			%	
17.Secondary Lot			%	
18.Excess Land			%	
19.Condominium			%	
20.Miscellaneous			%	
			%	
			%	

Fract. Acre		Acreage/Sites			
21.Baselot	21	0.70	100	%	0
22.(Fract)	44	1.00	100	%	0
23.(Fract)				%	
Acres				%	
24.				%	
25.				%	
26.Rear 1-5				%	
27.Rear 6-10				%	
28.Rear 11-20				%	
29.Rear 21-50				%	

Total Acreage 0.70

Influence Codes

1.Unimproved
2.Excess Frtg
3.Topography
4.Size/Shape
5.Access
6.Restriction
7.Corner Infl
8.View/Environ
9.Fract Share

Acres

30.Rear 51-100
31.Rear 100+
32.Tillable/Pastu
33.Tillable/Pastu
34.Softwood F&O
35.Mixed Wood F&O
36.Hardwood F&O
37.Softwood TG
38.Mixed Wood TG
39.Hardwood TG
40.Wasteland
41.
42.Mobile Home Si
43.Camp Site
44.Lot Improvemen
45.Access Right
46.Golf Course

Litchfield

Map Lot R04-039A | Account 1173 | Location 440 OAK HILL ROAD | Card 1 Of 1 | 10/25/2017

Building Style **2 Ranch**		
0.Uncoded	4.Cape	8.Log
1.Conv.	5.Garrison	9.Other
2.Ranch	6.Split	10.Tri-Lev
3.R Ranch	7.Contemp	11.Earth O
Dwelling Units **1**		
Other Units **0**		
Stories **1 One Story**		
1.1	4.1.5	7.1.25
2.2	5.1.75	8.
3.3	6.2.5	9.
Exterior Walls **2 Vinyl/Aluminum**		
0.Uncoded	4.Asbestos	8.Concrete
1.Wd Clapb	5.Stucco	9.Other
2.Vin/Al	6.Brick	10.Wd shin
3.Compos.	7.Stone	11.Tex 111
Roof Surface **1 Asphalt Shingles**		
1.Asphalt	4.Composit	7.
2.Slate	5.Wood	8.
3.Metal	6.Other	9.
SF Masonry Trim **0**		
OPEN-3-CUSTOM **0**		
OPEN-4-CUSTOM **0**		
Year Built **1998**		
Year Remodeled **0**		
Foundation **1 Concrete**		
1.Concrete	4.Wood	7.
2.C Block	5.Slab	8.
3.Br/Stone	6.Piers	9.
Basement **4 Full Basement**		
1.1/4 Bmt	4.Full Bmt	7.
2.1/2 Bmt	5.None	8.
3.3/4 Bmt	6.	9.None
Bsmt Gar # Cars **0**		
Wet Basement **1 Dry Basement**		
1.Dry	4.	7.
2.Damp	5.	8.
3.Wet	6.	9.

SF Bsmt Living **0**		
Fin Bsmt Grade **0 0**		
OPEN-5-CUSTOMIZE **0**		
Heat Type **100%** **1 Hot Water BB**		
0.Uncoded	4.Steam	8.Fl/Wall
1.HWBB	5.FWA	9.No Heat
2.HWCI	6.GravWA	10.Radiant
3.H Pump	7.Electric	11.Radiant
Cool Type **0%** **9 None**		
1.Refrig	4.W&C Air	7.RadHW
2.Evapor	5.Monitor-	8.
3.H Pump	6.Monitor-	9.None
Kitchen Style **2 Typical**		
1.Modern	4.Obsolete	7.
2.Typical	5.	8.
3.Old Type	6.	9.None
Bath(s) Style **2 Typical Bath(s)**		
1.Modern	4.Obsolete	7.
2.Typical	5.	8.
3.Old Type	6.	9.None
# Rooms **0**		
# Bedrooms **0**		
# Full Baths **1**		
# Half Baths **0**		
# Addn Fixtures **1**		
# Fireplaces **0**		

TRIO Software
A Division of Harris Computer Systems

Layout **1 Typical**		
1.Typical	4.	7.
2.Inadeq	5.	8.
3.	6.	9.
Attic **9 None**		
1.1/4 Fin	4.Full Fin	7.
2.1/2 Fin	5.Fl/Stair	8.
3.3/4 Fin	6.	9.None
Insulation **1 Full**		
1.Full	4.Minimal	7.
2.Heavy	5.	8.
3.Capped	6.	9.None
Unfinished % **0%**		
Grade & Factor **3 Average 100%**		
1.E Grade	4.B Grade	7.
2.D Grade	5.A Grade	8.
3.C Grade	6.	9.Same
SQFT (Footprint) **1064**		
Condition **4 Average**		
1.Poor	4.Avg	7.V G
2.Fair	5.Avg+	8.Exc
3.Avg-	6.Good	9.Same
Phys. % Good **0%**		
Funct. % Good **100%**		
Functional Code **9 None**		
1.Incomp	4.Delap	7.No Power
2.O-Built	5.Bsmt	8.LongTerm
3.Damage	6.Common	9.None
Econ. % Good **100%**		
Economic Code **None**		
0.None	3.No Power	9.None
1.Location	4.Generate	8.
2.Encroach	5.	9.
Entrance Code **5 Estimated**		
1.Interior	4.Vacant	7.
2.Refusal	5.Estimate	8.
3.Informed	6.	9.
Information Code **5 Est by Assessor**		
1.Owner	4.Agent	7.
2.Relative	5.Estimate	8.
3.Tenant	6.Other	9.

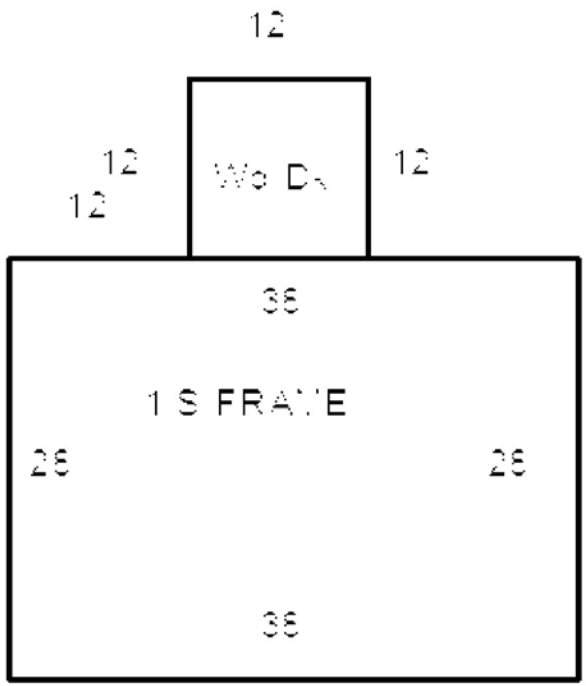

Date Inspected 12/07/2011

Additions, Outbuildings & Improvements

Type	Year	Units	Grade	Cond	Phys.	Funct.	Sound Value
24 Frame Shed	0	216	3 100	2	0 %	100 %	
24 Frame Shed	0	96	2 100	2	0 %	100 %	
74 Det.Fr.Gar/.75S	2010	1008	3 100	4	0 %	100 %	
409 Concrete Pad	2010	1008	3 100	4	0 %	100 %	
68 Wood Deck/s	0	144	3 100	4	0 %	100 %	
					%	%	
					%	%	
					%	%	
					%	%	
					%	%	

1.One Story Fram
2.Two Story Fram
3.Three Story Fr
4.1 & 1/2 Story
5.1 & 3/4 Story
6.2 & 1/2 Story
21.Open Frame Por
22.Encl Frame Por
23.Frame Garage
24.Frame Shed
25.Frame Bay Wind
26.1SFr Overhang
27.Unfin Basement
28.Unfinished Att
29.Finished Attic