Map Lot R10-001 Account 1848 Location 479 STEVENSTOWN ROAD Card 1 Of 1 10/25/2017

WESTON, PHILIP A
WESTON ANNE
419 STEVENSTOWN ROAD

LITCHFIELD ME 04350
B3726P331

Property Data

Neighborhood **1 28000**

Tree Growth Year **0**

X Coordinate **0**

Y Coordinate **0**

Zone/Land Use **11 Residential**

Secondary Zone

Topography **2 Rolling**

1.Level	4.Below St	7.Res Protec
2.Rolling	5.Low	8.
3.Above St	6.Swampy	9.

Utilities **5 Dug Well** **6 Septic System**

1.Public	4.Dr Well	7.Cesspool
2.Water	5.Dug Well	8.Lake/Pond
3.Sewer	6.Septic	9.None

Street **1 Paved**

1.Paved	4.Proposed	7.
2.Semi Imp	5.R/O/W	8.
3.Gravel	6.	9.None

0

0

Sale Data

Sale Date

Price

Sale Type

1.Land	4.MFG UNIT	7.
2.L & B	5.Other	8.
3.Building	6.	9.

Financing

1.Convent	4.Seller	7.
2.FHA/VA	5.Private	8.
3.Assumed	6.Cash	9.Unknown

Validity

1.Valid	4.Split	7.Renovate
2.Related	5.Partial	8.Other
3.Distress	6.Exempt	9.

Verified

1.Buyer	4.Agent	7.Family
2.Seller	5.Pub Rec	8.Other
3.Lender	6.MLS	9.

Assessment Record

Year	Land	Buildings	Exempt	Total
2004	46,840	94,690	9,750	131,780
2005	107,100	102,914	13,000	197,014
2006	107,100	116,610	13,000	210,710
2007	55,800	116,610	13,000	159,410
2008	55,380	116,610	12,350	159,640
2009	59,794	138,789	9,500	189,083
2010	61,216	116,610	10,000	167,826
2011	63,616	70,476	10,000	124,092
2012	63,616	70,476	10,000	124,092
2013	63,784	71,582	10,000	125,366
2014	62,384	71,582	10,000	123,966
2015	62,720	71,582	10,000	124,302
2016	62,720	71,582	15,000	119,302
2017	62,720	71,582	20,000	114,302

Land Data

Front Foot

11.1-100
12.101-200
13.201+
14.
15.

Square Foot

16.Regular Lot
17.Secondary Lot
18.Excess Land
19.Condominium
20.Miscellaneous

Fract. Acre

21.Baselot
22.(Fract)
23.(Fract)
Acres
24.
25.
26.Rear 1-5
27.Rear 6-10
28.Rear 11-20
29.Rear 21-50

Type	Effective Frontage	Effective Depth	Influence Factor	Influence Code
			%	
			%	
			%	
			%	
			%	
			%	
			%	
	Square Feet			
			%	
			%	
			%	
			%	
			%	
			%	
			%	
	Acreage/Sites			
21	1.00		100 %	0
26	2.00		100 %	0
47	8.00		100 %	0
35	56.00		100 %	0
44	1.00		100 %	0
			%	
			%	

Total Acreage 67.00

Influence Codes

1.Unimproved
2.Excess Frtg
3.Topography
4.Size/Shape
5.Access
6.Restriction
7.Corner Infl
8.View/Environ
9.Fract Share
Acres
30.Rear 51-100
31.Rear 100+
32.Tillable/Pastu
33.Tillable/Pastu
34.Softwood F&O
35.Mixed Wood F&O
36.Hardwood F&O
37.Softwood TG
38.Mixed Wood TG
39.Hardwood TG
40.Wasteland
41.
42.Mobile Home Si
43.Camp Site
44.Lot Improvemen
45.Access Right
46.Golf Course

Inspection Witnessed By:

X Date

No./Date	Description	Date Insp.

Notes:
'14 adjust Farmland values to State recommended rates.

Litchfield

Litchfield

Map Lot R10-001 | Account 1848 | Location 479 STEVENSTOWN ROAD | Card 1 Of 1 | 10/25/2017

Building Style	**4 Cape Cod**		
0.Uncoded	4.Cape	8.Log	
1.Conv.	5.Garrison	9.Other	
2.Ranch	6.Split	10.Tri-Lev	
3.R Ranch	7.Contemp	11.Earth O	
Dwelling Units	**1**		
Other Units	**0**		
Stories	**5 One & 3/4 Story**		
1.1	4.1.5	7.1.25	
2.2	5.1.75	8.	
3.3	6.2.5	9.	
Exterior Walls	**1 Clapboard**		
0.Uncoded	4.Asbestos	8.Concrete	
1.Wd Clapb	5.Stucco	9.Other	
2.Vin/Al	6.Brick	10.Wd shin	
3.Compos.	7.Stone	11.Tex 111	
Roof Surface	**3 Sheet Metal**		
1.Asphalt	4.Composit	7.	
2.Slate	5.Wood	8.	
3.Metal	6.Other	9.	
SF Masonry Trim	**0**		
OPEN-3-CUSTOM	**0**		
OPEN-4-CUSTOM	**0**		
Year Built	**1820**		
Year Remodeled	**0**		
Foundation	**3 Brick &/or Stone**		
1.Concrete	4.Wood	7.	
2.C Block	5.Slab	8.	
3.Br/Stone	6.Piers	9.	
Basement	**4 Full Basement**		
1.1/4 Bmt	4.Full Bmt	7.	
2.1/2 Bmt	5.None	8.	
3.3/4 Bmt	6.	9.None	
Bsmt Gar # Cars	**0**		
Wet Basement	**1 Dry Basement**		
1.Dry	4.	7.	
2.Damp	5.	8.	
3.Wet	6.	9.	

SF Bsmt Living	**0**		
Fin Bsmt Grade	**0 0**		
OPEN-5-CUSTOMIZE	**0**		
Heat Type	**100%**	**12 Monitor-Fuel Oil**	
0.Uncoded	4.Steam	8.Fl/Wall	
1.HWBB	5.FWA	9.No Heat	
2.HWCI	6.GravWA	10.Radiant	
3.H Pump	7.Electric	11.Radiant	
Cool Type	**0%**	**9 None**	
1.Refrig	4.W&C Air	7.RadHW	
2.Evapor	5.Monitor-	8.	
3.H Pump	6.Monitor-	9.None	
Kitchen Style	**4 Obsolete**		
1.Modern	4.Obsolete	7.	
2.Typical	5.	8.	
3.Old Type	6.	9.None	
Bath(s) Style	**1 Modern Bath(s)**		
1.Modern	4.Obsolete	7.	
2.Typical	5.	8.	
3.Old Type	6.	9.None	
# Rooms	**7**		
# Bedrooms	**4**		
# Full Baths	**1**		
# Half Baths	**0**		
# Addn Fixtures	**1**		
# Fireplaces	**0**		

TRIO Software
A Division of Harris Computer Systems

Layout	**1 Typical**		
1.Typical	4.	7.	
2.Inadeq	5.	8.	
3.	6.	9.	
Attic	**5 Floor & Stairs**		
1.1/4 Fin	4.Full Fin	7.	
2.1/2 Fin	5.Fl/Stair	8.	
3.3/4 Fin	6.	9.None	
Insulation	**4 Minimal**		
1.Full	4.Minimal	7.	
2.Heavy	5.	8.	
3.Capped	6.	9.None	
Unfinished %	**0%**		
Grade & Factor	**2 Fair 100%**		
1.E Grade	4.B Grade	7.	
2.D Grade	5.A Grade	8.	
3.C Grade	6.	9.Same	
SQFT (Footprint)	**576**		
Condition	**2 Fair**		
1.Poor	4.Avg	7.V G	
2.Fair	5.Avg+	8.Exc	
3.Avg-	6.Good	9.Same	
Phys. % Good	**0%**		
Funct. % Good	**100%**		
Functional Code	**9 None**		
1.Incomp	4.Delap	7.No Power	
2.O-Built	5.Bsmt	8.LongTerm	
3.Damage	6.Common	9.None	
Econ. % Good	**100%**		
Economic Code	**None**		
0.None	3.No Power	9.None	
1.Location	4.Generate	8.	
2.Encroach	5.	9.	
Entrance Code	**1 Interior Inspect**		
1.Interior	4.Vacant	7.	
2.Refusal	5.Estimate	8.	
3.Informed	6.	9.	
Information Code	**1 Owner**		
1.Owner	4.Agent	7.	
2.Relative	5.Estimate	8.	
3.Tenant	6.Other	9.	

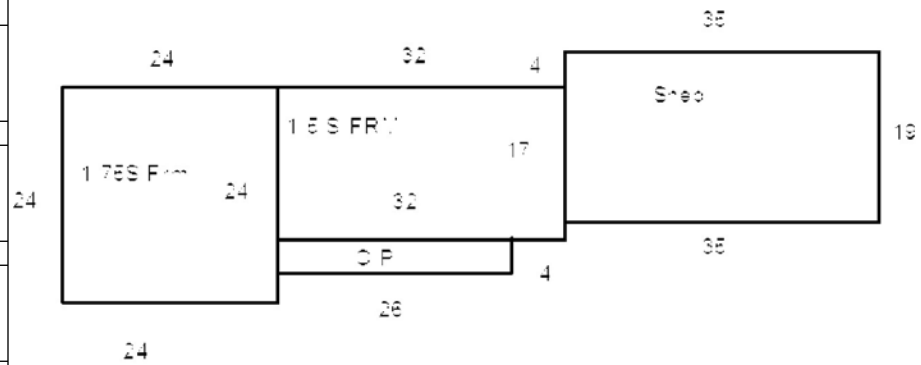

Date Inspected 12/05/2011

Additions, Outbuildings & Improvements

Type	Year	Units	Grade	Cond	Phys.	Funct.	Sound Value
21 Open Frame	0	104	3 100	3	0 %	100 %	
24 Frame Shed	0	665	3 100	2	0 %	100 %	
24 Frame Shed	0	600	3 100	3	0 %	100 %	
24 Frame Shed	0	320	2 100	2	0 %	100 %	
65 Sm Barn/w/loft	0	2300	2 100	2	0 %	100 %	
65 Sm Barn/w/loft	0	1700	2 100	2	0 %	100 %	
24 Frame Shed	0	336	2 100	1	0 %	100 %	
4 1 & 1/2 Story Fr	0	544	2 100	3	0 %	100 %	
409 Concrete Pad	0	3822	2 100	3	0 %	100 %	
24 Frame Shed	0	640	2 100	1	0 %	100 %	

1.One Story Fram
2.Two Story Fram
3.Three Story Fr
4.1 & 1/2 Story
5.1 & 3/4 Story
6.2 & 1/2 Story
21.Open Frame Por
22.Encl Frame Por
23.Frame Garage
24.Frame Shed
25.Frame Bay Wind
26.1SFr Overhang
27.Unfin Basement
28.Unfinished Att
29.Finished Attic

Map Lot R10-002 Account 783 Location STEVESTOWN ROAD Card 1 Of 1 10/25/2017

HARVEY, MARGARET

429 STEVENSTOWN ROAD

LITCHFIELD ME 04350
B10342P227 B3724P50

Previous Owner
HARVEY, MERRILL O
489 STEVENSTOWN ROAD

LITCHFIELD ME 04350
Sale Date: 2/16/2010

Inspection Witnessed By:

X Date

No./Date	Description	Date Insp.

Notes:

Litchfield

Property Data

Neighborhood **1 28000**

Tree Growth Year **0**

X Coordinate **0**

Y Coordinate **0**

Zone/Land Use **11 Residential**

Secondary Zone

Topography **2 Rolling**

1.Level	4.Below St	7.Res Protec
2.Rolling	5.Low	8.
3.Above St	6.Swampy	9.

Utilities **9 None** **9 None**

1.Public	4.Dr Well	7.Cesspool
2.Water	5.Dug Well	8.Lake/Pond
3.Sewer	6.Septic	9.None

Street **1 Paved**

1.Paved	4.Proposed	7.
2.Semi Imp	5.R/O/W	8.
3.Gravel	6.	9.None

0

0

Sale Data

Sale Date **2/16/2010**

Price

Sale Type **1 Land Only**

1.Land	4.MFG UNIT	7.
2.L & B	5.Other	8.
3.Building	6.	9.

Financing **1 Conventional**

1.Convent	4.Seller	7.
2.FHA/VA	5.Private	8.
3.Assumed	6.Cash	9.Unknown

Validity **2 Related Parties**

1.Valid	4.Split	7.Renovate
2.Related	5.Partial	8.Other
3.Distress	6.Exempt	9.

Verified **5 Public Record**

1.Buyer	4.Agent	7.Family
2.Seller	5.Pub Rec	8.Other
3.Lender	6.MLS	9.

Assessment Record

Year	Land	Buildings	Exempt	Total
2004	28,373	0	0	28,373
2005	62,555	0	0	62,555
2006	35,546	0	0	35,546
2007	35,616	0	0	35,616
2008	35,428	0	0	35,428
2009	36,093	0	0	36,093
2010	12,304	0	0	12,304
2011	12,304	0	0	12,304
2012	12,304	0	0	12,304
2013	12,346	0	0	12,346
2014	12,374	0	0	12,374
2015	12,430	0	0	12,430
2016	14,012	0	0	14,012
2017	14,306	0	0	14,306

Land Data

Front Foot	Type	Effective Frontage	Effective Depth	Influence Factor	Influence Code
11.1-100				%	
12.101-200				%	
13.201+				%	
14.				%	
15.				%	
				%	
				%	
Square Foot		**Square Feet**			
16.Regular Lot				%	
17.Secondary Lot				%	
18.Excess Land				%	
19.Condominium				%	
20.Miscellaneous				%	
				%	
				%	
Fract. Acre		**Acreage/Sites**			
21.Baselot	32	17.00	100	%	0
22.(Fract)	38	14.00	100	%	0
23.(Fract)	40	3.00	100	%	0
Acres				%	
24.				%	
25.				%	
26.Rear 1-5				%	
27.Rear 6-10				%	
28.Rear 11-20				%	
29.Rear 21-50				%	

Total Acreage 34.00

Influence Codes

1.Unimproved
2.Excess Frtg
3.Topography
4.Size/Shape
5.Access
6.Restriction
7.Corner Infl
8.View/Environ
9.Fract Share
Acres
30.Rear 51-100
31.Rear 100+
32.Tillable/Pastu
33.Tillable/Pastu
34.Softwood F&O
35.Mixed Wood F&O
36.Hardwood F&O
37.Softwood TG
38.Mixed Wood TG
39.Hardwood TG
40.Wasteland
41.
42.Mobile Home Si
43.Camp Site
44.Lot Improvemen
45.Access Right
46.Golf Course

Litchfield

Map Lot R10-002 | Account 783 | Location STEVESTOWN ROAD | Card 1 Of 1 | 10/25/2017

Building Style		
0.Uncoded	4.Cape	8.Log
1.Conv.	5.Garrison	9.Other
2.Ranch	6.Split	10.Tri-Lev
3.R Ranch	7.Contemp	11.Earth O

Dwelling Units
Other Units

Stories		
1.1	4.1.5	7.1.25
2.2	5.1.75	8.
3.3	6.2.5	9.

Exterior Walls		
0.Uncoded	4.Asbestos	8.Concrete
1.Wd Clapb	5.Stucco	9.Other
2.Vin/Al	6.Brick	10.Wd shin
3.Compos.	7.Stone	11.Tex 111

Roof Surface		
1.Asphalt	4.Composit	7.
2.Slate	5.Wood	8.
3.Metal	6.Other	9.

SF Masonry Trim
OPEN-3-CUSTOM
OPEN-4-CUSTOM
Year Built
Year Remodeled

Foundation		
1.Concrete	4.Wood	7.
2.C Block	5.Slab	8.
3.Br/Stone	6.Piers	9.

Basement		
1.1/4 Bmt	4.Full Bmt	7.
2.1/2 Bmt	5.None	8.
3.3/4 Bmt	6.	9.None

Bsmt Gar # Cars

Wet Basement		
1.Dry	4.	7.
2.Damp	5.	8.
3.Wet	6.	9.

SF Bsmt Living
Fin Bsmt Grade
OPEN-5-CUSTOMIZE

Heat Type **100%**		
0.Uncoded	4.Steam	8.Fl/Wall
1.HWBB	5.FWA	9.No Heat
2.HWCI	6.GravWA	10.Radiant
3.H Pump	7.Electric	11.Radiant

Cool Type **0%**		
1.Refrig	4.W&C Air	7.RadHW
2.Evapor	5.Monitor-	8.
3.H Pump	6.Monitor-	9.None

Kitchen Style		
1.Modern	4.Obsolete	7.
2.Typical	5.	8.
3.Old Type	6.	9.None

Bath(s) Style		
1.Modern	4.Obsolete	7.
2.Typical	5.	8.
3.Old Type	6.	9.None

Rooms
Bedrooms
Full Baths
Half Baths
Addn Fixtures
Fireplaces

TRIO Software
A Division of Harris Computer Systems

Layout		
1.Typical	4.	7.
2.Inadeq	5.	8.
3.	6.	9.

Attic		
1.1/4 Fin	4.Full Fin	7.
2.1/2 Fin	5.Fl/Stair	8.
3.3/4 Fin	6.	9.None

Insulation		
1.Full	4.Minimal	7.
2.Heavy	5.	8.
3.Capped	6.	9.None

Unfinished %

Grade & Factor		
1.E Grade	4.B Grade	7.
2.D Grade	5.A Grade	8.
3.C Grade	6.	9.Same

SQFT (Footprint)

Condition		
1.Poor	4.Avg	7.V G
2.Fair	5.Avg+	8.Exc
3.Avg-	6.Good	9.Same

Phys. % Good
Funct. % Good

Functional Code		
1.Incomp	4.Delap	7.No Power
2.O-Built	5.Bsmt	8.LongTerm
3.Damage	6.Common	9.None

Econ. % Good

Economic Code		
0.None	3.No Power	9.None
1.Location	4.Generate	8.
2.Encroach	5.	9.

Entrance Code **0**		
1.Interior	4.Vacant	7.
2.Refusal	5.Estimate	8.
3.Informed	6.	9.

Information Code **0**		
1.Owner	4.Agent	7.
2.Relative	5.Estimate	8.
3.Tenant	6.Other	9.

Date Inspected

Additions, Outbuildings & Improvements

Type	Year	Units	Grade	Cond	Phys.	Funct.	Sound Value
					%	%	
					%	%	
					%	%	
					%	%	
					%	%	
					%	%	
					%	%	
					%	%	
					%	%	
					%	%	

1.One Story Fram
2.Two Story Fram
3.Three Story Fr
4.1 & 1/2 Story
5.1 & 3/4 Story
6.2 & 1/2 Story
21.Open Frame Por
22.Encl Frame Por
23.Frame Garage
24.Frame Shed
25.Frame Bay Wind
26.1SFr Overhang
27.Unfin Basement
28.Unfinished Att
29.Finished Attic

Map Lot R10-002A | Account 778 | Location 429 STEVENSTOWN ROAD | Card 1 Of 1 | 10/25/2017

HARVEY, MARGARET H

429 STEVENSTOWN ROAD

LITCHFIELD ME 04350
B4321P197

Property Data

Neighborhood **1 28000**

Tree Growth Year **0**

X Coordinate **0**

Y Coordinate **0**

Zone/Land Use **11 Residential**

Secondary Zone

Topography **2 Rolling**

1.Level	4.Below St	7.Res Protec
2.Rolling	5.Low	8.
3.Above St	6.Swampy	9.

Utilities **4 Drilled Well** **6 Septic System**

1.Public	4.Dr Well	7.Cesspool
2.Water	5.Dug Well	8.Lake/Pond
3.Sewer	6.Septic	9.None

Street **1 Paved**

1.Paved	4.Proposed	7.
2.Semi Imp	5.R/O/W	8.
3.Gravel	6.	9.None

0

0

Sale Data

Sale Date

Price

Sale Type

1.Land	4.MFG UNIT	7.
2.L & B	5.Other	8.
3.Building	6.	9.

Financing

1.Convent	4.Seller	7.
2.FHA/VA	5.Private	8.
3.Assumed	6.Cash	9.Unknown

Validity

1.Valid	4.Split	7.Renovate
2.Related	5.Partial	8.Other
3.Distress	6.Exempt	9.

Verified

1.Buyer	4.Agent	7.Family
2.Seller	5.Pub Rec	8.Other
3.Lender	6.MLS	9.

Assessment Record

Year	Land	Buildings	Exempt	Total
2004	17,500	69,760	9,750	77,510
2005	40,000	99,808	13,000	126,808
2006	40,000	99,808	13,000	126,808
2007	40,000	99,808	13,000	126,808
2008	40,000	99,808	12,350	127,458
2009	40,000	157,240	9,500	187,740
2010	40,000	98,723	10,000	128,723
2011	40,000	97,842	10,000	127,842
2012	40,000	97,842	10,000	127,842
2013	40,000	96,717	10,000	126,717
2014	40,000	96,717	10,000	126,717
2015	40,000	95,593	10,000	125,593
2016	40,000	95,593	15,000	120,593
2017	40,000	94,468	20,000	114,468

Land Data

Front Foot	Type	Effective Frontage	Effective Depth	Influence Factor	Influence Code
11.1-100				%	
12.101-200				%	
13.201+				%	
14.				%	
15.				%	
				%	
				%	

Square Foot		Square Feet		
16.Regular Lot			%	
17.Secondary Lot			%	
18.Excess Land			%	
19.Condominium			%	
20.Miscellaneous			%	
			%	
			%	

Fract. Acre		Acreage/Sites			
21.Baselot	21	1.00	100	%	0
22.(Fract)	44	1.00	100	%	0
23.(Fract)				%	
Acres				%	
24.				%	
25.				%	
26.Rear 1-5				%	
27.Rear 6-10				%	
28.Rear 11-20				%	
29.Rear 21-50				%	

Total Acreage 1.00

Influence Codes

1.Unimproved
2.Excess Frtg
3.Topography
4.Size/Shape
5.Access
6.Restriction
7.Corner Infl
8.View/Environ
9.Fract Share

Acres

30.Rear 51-100
31.Rear 100+
32.Tillable/Pastu
33.Tillable/Pastu
34.Softwood F&O
35.Mixed Wood F&O
36.Hardwood F&O
37.Softwood TG
38.Mixed Wood TG
39.Hardwood TG
40.Wasteland
41.
42.Mobile Home Si
43.Camp Site
44.Lot Improvemen
45.Access Right
46.Golf Course

Inspection Witnessed By:

X Date

No./Date	Description	Date Insp.

Notes:

Litchfield

Litchfield

Map Lot R10-002A | Account 778 | Location 429 STEVENSTOWN ROAD | Card 1 Of 1 | 10/25/2017

Building Style	**4 Cape Cod**	
0.Uncoded	4.Cape	8.Log
1.Conv.	5.Garrison	9.Other
2.Ranch	6.Split	10.Tri-Lev
3.R Ranch	7.Contemp	11.Earth O
Dwelling Units	**1**	
Other Units	**0**	
Stories	**4 One & 1/2 Story**	
1.1	4.1.5	7.1.25
2.2	5.1.75	8.
3.3	6.2.5	9.
Exterior Walls	**2 Vinyl/Aluminum**	
0.Uncoded	4.Asbestos	8.Concrete
1.Wd Clapb	5.Stucco	9.Other
2.Vin/Al	6.Brick	10.Wd shin
3.Compos.	7.Stone	11.Tex 111
Roof Surface	**1 Asphalt Shingles**	
1.Asphalt	4.Composit	7.
2.Slate	5.Wood	8.
3.Metal	6.Other	9.
SF Masonry Trim	**0**	
OPEN-3-CUSTOM	**0**	
OPEN-4-CUSTOM	**0**	
Year Built	**1995**	
Year Remodeled	**0**	
Foundation	**1 Concrete**	
1.Concrete	4.Wood	7.
2.C Block	5.Slab	8.
3.Br/Stone	6.Piers	9.
Basement	**4 Full Basement**	
1.1/4 Bmt	4.Full Bmt	7.
2.1/2 Bmt	5.None	8.
3.3/4 Bmt	6.	9.None
Bsmt Gar # Cars	**0**	
Wet Basement	**1 Dry Basement**	
1.Dry	4.	7.
2.Damp	5.	8.
3.Wet	6.	9.

SF Bsmt Living	**0**	
Fin Bsmt Grade	**0 0**	
OPEN-5-CUSTOMIZE	**0**	
Heat Type	**100%**	**1 Hot Water BB**
0.Uncoded	4.Steam	8.Fl/Wall
1.HWBB	5.FWA	9.No Heat
2.HWCI	6.GravWA	10.Radiant
3.H Pump	7.Electric	11.Radiant
Cool Type	**0%**	**9 None**
1.Refrig	4.W&C Air	7.RadHW
2.Evapor	5.Monitor-	8.
3.H Pump	6.Monitor-	9.None
Kitchen Style	**2 Typical**	
1.Modern	4.Obsolete	7.
2.Typical	5.	8.
3.Old Type	6.	9.None
Bath(s) Style	**2 Typical Bath(s)**	
1.Modern	4.Obsolete	7.
2.Typical	5.	8.
3.Old Type	6.	9.None
# Rooms	**0**	
# Bedrooms	**0**	
# Full Baths	**1**	
# Half Baths	**0**	
# Addn Fixtures	**1**	
# Fireplaces	**0**	

TRIO Software
A Division of Harris Computer Systems

Layout	**1 Typical**	
1.Typical	4.	7.
2.Inadeq	5.	8.
3.	6.	9.
Attic	**9 None**	
1.1/4 Fin	4.Full Fin	7.
2.1/2 Fin	5.Fl/Stair	8.
3.3/4 Fin	6.	9.None
Insulation	**1 Full**	
1.Full	4.Minimal	7.
2.Heavy	5.	8.
3.Capped	6.	9.None
Unfinished %	**0%**	
Grade & Factor	**3 Average 100%**	
1.E Grade	4.B Grade	7.
2.D Grade	5.A Grade	8.
3.C Grade	6.	9.Same
SQFT (Footprint)	**1120**	
Condition	**4 Average**	
1.Poor	4.Avg	7.V G
2.Fair	5.Avg+	8.Exc
3.Avg-	6.Good	9.Same
Phys. % Good	**0%**	
Funct. % Good	**100%**	
Functional Code	**9 None**	
1.Incomp	4.Delap	7.No Power
2.O-Built	5.Bsmt	8.LongTerm
3.Damage	6.Common	9.None
Econ. % Good	**100%**	
Economic Code	**None**	
0.None	3.No Power	9.None
1.Location	4.Generate	8.
2.Encroach	5.	9.
Entrance Code	**5 Estimated**	
1.Interior	4.Vacant	7.
2.Refusal	5.Estimate	8.
3.Informed	6.	9.
Information Code	**5 Est by Assessor**	
1.Owner	4.Agent	7.
2.Relative	5.Estimate	8.
3.Tenant	6.Other	9.

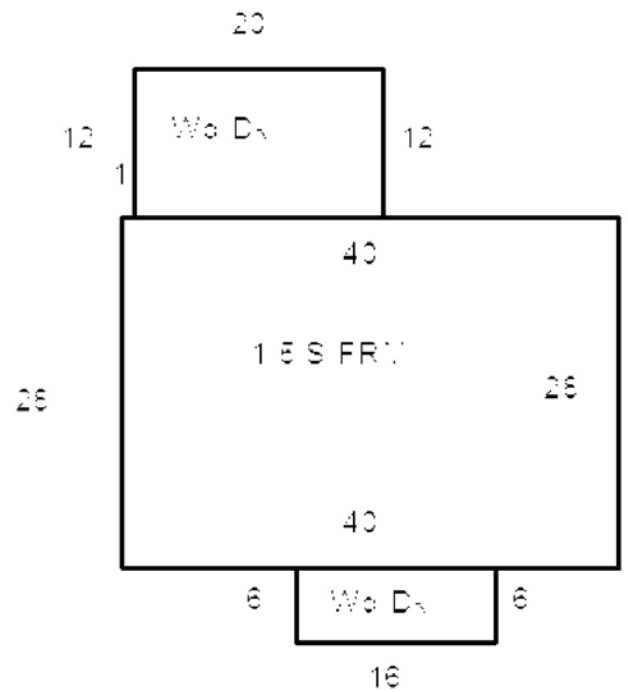

Date Inspected 12/07/2011

Additions, Outbuildings & Improvements

Type	Year	Units	Grade	Cond	Phys.	Funct.	Sound Value
68 Wood Deck/s	0	240	3 100	4	0 %	100 %	
68 Wood Deck/s	0	96	3 100	4	0 %	100 %	
					%	%	
					%	%	
					%	%	
					%	%	
					%	%	
					%	%	
					%	%	
					%	%	

1.One Story Fram
2.Two Story Fram
3.Three Story Fr
4.1 & 1/2 Story
5.1 & 3/4 Story
6.2 & 1/2 Story
21.Open Frame Por
22.Encl Frame Por
23.Frame Garage
24.Frame Shed
25.Frame Bay Wind
26.1SFr Overhang
27.Unfin Basement
28.Unfinished Att
29.Finished Attic

Map Lot R10-003 Account 1852 Location 419 STEVENSTOWN ROAD Card 1 Of 1 10/25/2017

WESTON, PHILIP A

419 STEVENSTOWN ROAD

LITCHFIELD ME 04350
B904P457

Property Data

Neighborhood **1 28000**

Tree Growth Year **0**

X Coordinate **0**

Y Coordinate **0**

Zone/Land Use **11 Residential**

Secondary Zone

Topography **2 Rolling**

1.Level	4.Below St	7.Res Protec
2.Rolling	5.Low	8.
3.Above St	6.Swampy	9.

Utilities **5 Dug Well** **6 Septic System**

1.Public	4.Dr Well	7.Cesspool
2.Water	5.Dug Well	8.Lake/Pond
3.Sewer	6.Septic	9.None

Street **1 Paved**

1.Paved	4.Proposed	7.
2.Semi Imp	5.R/O/W	8.
3.Gravel	6.	9.None

0

0

Sale Data

Sale Date

Price

Sale Type

1.Land	4.MFG UNIT	7.
2.L & B	5.Other	8.
3.Building	6.	9.

Financing

1.Convent	4.Seller	7.
2.FHA/VA	5.Private	8.
3.Assumed	6.Cash	9.Unknown

Validity

1.Valid	4.Split	7.Renovate
2.Related	5.Partial	8.Other
3.Distress	6.Exempt	9.

Verified

1.Buyer	4.Agent	7.Family
2.Seller	5.Pub Rec	8.Other
3.Lender	6.MLS	9.

Assessment Record

Year	Land	Buildings	Exempt	Total
2004	22,860	61,630	0	84,490
2005	65,850	52,889	0	118,739
2006	63,450	60,190	0	123,640
2007	52,800	60,190	0	112,990
2008	52,800	60,190	0	112,990
2009	51,600	77,106	0	128,706
2010	51,600	60,190	0	111,790
2011	54,000	63,588	0	117,588
2012	54,000	63,588	0	117,588
2013	54,000	63,588	0	117,588
2014	51,725	63,588	0	115,313
2015	51,725	63,588	0	115,313
2016	51,725	63,588	0	115,313
2017	51,725	63,588	0	115,313

Land Data

Front Foot	Type	Effective Frontage	Effective Depth	Influence Factor	Influence Code
11.1-100				%	
12.101-200				%	
13.201+				%	
14.				%	
15.				%	
				%	
				%	
Square Foot		**Square Feet**			
16.Regular Lot				%	
17.Secondary Lot				%	
18.Excess Land				%	
19.Condominium				%	
20.Miscellaneous				%	
				%	
				%	
Fract. Acre		**Acreage/Sites**			
21.Baselot	21	1.00		100 %	0
22.(Fract)	26	3.00		100 %	0
23.(Fract)	47	13.00		100 %	0
Acres	44	1.00		100 %	0
24.				%	
25.				%	
26.Rear 1-5				%	
27.Rear 6-10					
28.Rear 11-20					
29.Rear 21-50					

Total Acreage 17.00

Influence Codes

1.Unimproved
2.Excess Frtg
3.Topography
4.Size/Shape
5.Access
6.Restriction
7.Corner Infl
8.View/Environ
9.Fract Share
Acres
30.Rear 51-100
31.Rear 100+
32.Tillable/Pastu
33.Tillable/Pastu
34.Softwood F&O
35.Mixed Wood F&O
36.Hardwood F&O
37.Softwood TG
38.Mixed Wood TG
39.Hardwood TG
40.Wasteland
41.
42.Mobile Home Si
43.Camp Site
44.Lot Improvemen
45.Access Right
46.Golf Course

Inspection Witnessed By:

X Date

No./Date	Description	Date Insp.

Notes:
'14 adjust Farmland values to State recommended rates.

Litchfield

Litchfield

Map Lot R10-003 | Account 1852 | Location 419 STEVENSTOWN ROAD | Card 1 Of 1 | 10/25/2017

Building Style	**4 Cape Cod**	
0.Uncoded	4.Cape	8.Log
1.Conv.	5.Garrison	9.Other
2.Ranch	6.Split	10.Tri-Lev
3.R Ranch	7.Contemp	11.Earth O
Dwelling Units	**1**	
Other Units	**0**	
Stories	**5 One & 3/4 Story**	
1.1	4.1.5	7.1.25
2.2	5.1.75	8.
3.3	6.2.5	9.
Exterior Walls	**2 Vinyl/Aluminum**	
0.Uncoded	4.Asbestos	8.Concrete
1.Wd Clapb	5.Stucco	9.Other
2.Vin/Al	6.Brick	10.Wd shin
3.Compos.	7.Stone	11.Tex 111
Roof Surface	**3 Sheet Metal**	
1.Asphalt	4.Composit	7.
2.Slate	5.Wood	8.
3.Metal	6.Other	9.
SF Masonry Trim	**0**	
OPEN-3-CUSTOM	**0**	
OPEN-4-CUSTOM	**0**	
Year Built	**1850**	
Year Remodeled	**0**	
Foundation	**3 Brick &/or Stone**	
1.Concrete	4.Wood	7.
2.C Block	5.Slab	8.
3.Br/Stone	6.Piers	9.
Basement	**4 Full Basement**	
1.1/4 Bmt	4.Full Bmt	7.
2.1/2 Bmt	5.None	8.
3.3/4 Bmt	6.	9.None
Bsmt Gar # Cars	**0**	
Wet Basement	**1 Dry Basement**	
1.Dry	4.	7.
2.Damp	5.	8.
3.Wet	6.	9.

SF Bsmt Living	**0**	
Fin Bsmt Grade	**0 0**	
OPEN-5-CUSTOMIZE	**0**	
Heat Type	**100%**	**13 Monitor-Propane**
0.Uncoded	4.Steam	8.Fl/Wall
1.HWBB	5.FWA	9.No Heat
2.HWCI	6.GravWA	10.Radiant
3.H Pump	7.Electric	11.Radiant
Cool Type	**0%**	**9 None**
1.Refrig	4.W&C Air	7.RadHW
2.Evapor	5.Monitor-	8.
3.H Pump	6.Monitor-	9.None
Kitchen Style	**1 Modern**	
1.Modern	4.Obsolete	7.
2.Typical	5.	8.
3.Old Type	6.	9.None
Bath(s) Style	**1 Modern Bath(s)**	
1.Modern	4.Obsolete	7.
2.Typical	5.	8.
3.Old Type	6.	9.None
# Rooms	**0**	
# Bedrooms	**3**	
# Full Baths	**1**	
# Half Baths	**0**	
# Addn Fixtures	**1**	
# Fireplaces	**0**	

TRIO Software
A Division of Harris Computer Systems

Layout	**1 Typical**	
1.Typical	4.	7.
2.Inadeq	5.	8.
3.	6.	9.
Attic	**5 Floor & Stairs**	
1.1/4 Fin	4.Full Fin	7.
2.1/2 Fin	5.Fl/Stair	8.
3.3/4 Fin	6.	9.None
Insulation	**1 Full**	
1.Full	4.Minimal	7.
2.Heavy	5.	8.
3.Capped	6.	9.None
Unfinished %	**0%**	
Grade & Factor	**2 Fair 100%**	
1.E Grade	4.B Grade	7.
2.D Grade	5.A Grade	8.
3.C Grade	6.	9.Same
SQFT (Footprint)	**1008**	
Condition	**3 Below Average**	
1.Poor	4.Avg	7.V G
2.Fair	5.Avg+	8.Exc
3.Avg-	6.Good	9.Same
Phys. % Good	**0%**	
Funct. % Good	**100%**	
Functional Code	**9 None**	
1.Incomp	4.Delap	7.No Power
2.O-Built	5.Bsmt	8.LongTerm
3.Damage	6.Common	9.None
Econ. % Good	**100%**	
Economic Code	**None**	
0.None	3.No Power	9.None
1.Location	4.Generate	8.
2.Encroach	5.	9.
Entrance Code	**1 Interior Inspect**	
1.Interior	4.Vacant	7.
2.Refusal	5.Estimate	8.
3.Informed	6.	9.
Information Code	**1 Owner**	
1.Owner	4.Agent	7.
2.Relative	5.Estimate	8.
3.Tenant	6.Other	9.

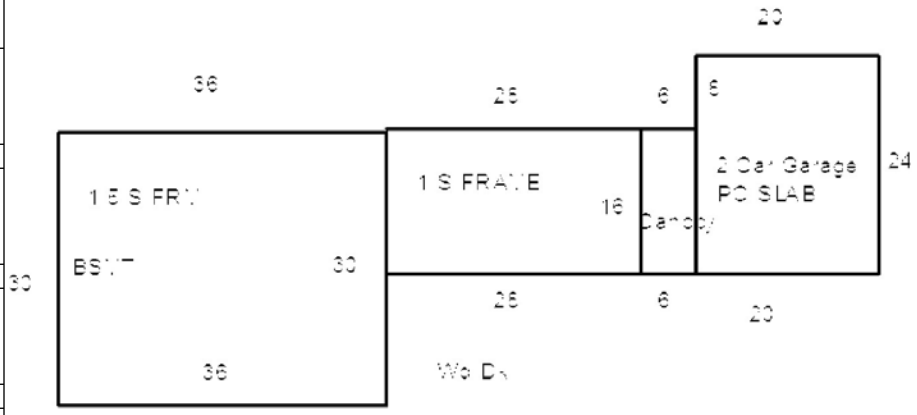

Date Inspected 11/17/2011

Additions, Outbuildings & Improvements

Type	Year	Units	Grade	Cond	Phys.	Funct.	Sound Value
23 Frame Garage	0	480	3 100	2	0 %	100 %	
24 Frame Shed	0	435	2 100	2	0 %	100 %	
65 Sm Barn/w/loft	0	1224	3 100	1	0 %	100 %	
24 Frame Shed	0	255	2 100	2	0 %	100 %	
1 One Story Frame	0	448	3 100	3	0 %	100 %	
409 Concrete Pad	0	480	3 100	4	0 %	100 %	
61 Canopy/s	0	96	3 100	4	0 %	100 %	
68 Wood Deck/s	0	112	2 100	2	0 %	100 %	
					%	%	
					%	%	

1.One Story Fram
2.Two Story Fram
3.Three Story Fr
4.1 & 1/2 Story
5.1 & 3/4 Story
6.2 & 1/2 Story
21.Open Frame Por
22.Encl Frame Por
23.Frame Garage
24.Frame Shed
25.Frame Bay Wind
26.1SFr Overhang
27.Unfin Basement
28.Unfinished Att
29.Finished Attic

Map Lot R10-004 | Account 1255 | Location 409 STEVENSTOWN ROAD | Card 1 Of 1 | 10/25/2017

CASWELL, JEFFREY E
CASWELL, MARY KATHLEEN
409 STEVENSTOWN ROAD

LITCHFIELD ME 04350
B10186P197 B11917P45 B6936P310

Previous Owner
MORRISETTE, PATRICIA A
409 STEVENSTOWN ROAD

LITCHFIELD ME 04350
Sale Date: 12/22/2010

Previous Owner
MORRISSETTE FAMILY TRUST
409 STEVENSTOWN ROAD

LITCHFIELD ME 04350
Sale Date: 8/18/2009

Inspection Witnessed By:

X Date

No./Date	Description	Date Insp.

Notes:

Property Data

Neighborhood **1 28000**

Tree Growth Year **0**

X Coordinate **0**

Y Coordinate **0**

Zone/Land Use **11 Residential**

Secondary Zone

Topography **1 Level**

1.Level	4.Below St	7.Res Protec
2.Rolling	5.Low	8.
3.Above St	6.Swampy	9.

Utilities **4 Drilled Well** **6 Septic System**

1.Public	4.Dr Well	7.Cesspool
2.Water	5.Dug Well	8.Lake/Pond
3.Sewer	6.Septic	9.None

Street **1 Paved**

1.Paved	4.Proposed	7.
2.Semi Imp	5.R/O/W	8.
3.Gravel	6.	9.None

0

0

Sale Data

Sale Date **12/22/2010**

Price **76,000**

Sale Type **2 Land & Buildings**

1.Land	4.MFG UNIT	7.
2.L & B	5.Other	8.
3.Building	6.	9.

Financing **9 Unknown**

1.Convent	4.Seller	7.
2.FHA/VA	5.Private	8.
3.Assumed	6.Cash	9.Unknown

Validity **1 Arms Length Sale**

1.Valid	4.Split	7.Renovate
2.Related	5.Partial	8.Other
3.Distress	6.Exempt	9.

Verified **5 Public Record**

1.Buyer	4.Agent	7.Family
2.Seller	5.Pub Rec	8.Other
3.Lender	6.MLS	9.

Assessment Record

Year	Land	Buildings	Exempt	Total
2004	13,500	61,540	13,312	61,728
2005	40,000	62,514	18,000	84,514
2006	34,400	68,645	18,000	85,045
2007	34,400	67,805	19,000	83,205
2008	34,400	67,805	18,050	84,155
2009	34,400	77,024	9,500	101,924
2010	34,400	66,701	0	101,101
2011	34,400	92,276	0	126,676
2012	34,400	92,276	0	126,676
2013	34,400	92,253	0	126,653
2014	34,400	91,086	0	125,486
2015	34,400	91,070	0	125,470
2016	34,400	89,896	0	124,296
2017	34,400	89,872	0	124,272

Land Data

Front Foot	Type	Effective Frontage	Effective Depth	Influence Factor	Influence Code
11.1-100				%	
12.101-200				%	
13.201+				%	
14.				%	
15.				%	
				%	
				%	
Square Foot		**Square Feet**			
16.Regular Lot				%	
17.Secondary Lot				%	
18.Excess Land				%	
19.Condominium				%	
20.Miscellaneous				%	
				%	
				%	
Fract. Acre		**Acreage/Sites**			
21.Baselot	21	0.80		100 %	0
22.(Fract)	44	1.00		100 %	0
23.(Fract)				%	
Acres				%	
24.				%	
25.				%	
26.Rear 1-5				%	
27.Rear 6-10				%	
28.Rear 11-20				%	
29.Rear 21-50				%	

Total Acreage 0.80

Influence Codes

1.Unimproved
2.Excess Frtg
3.Topography
4.Size/Shape
5.Access
6.Restriction
7.Corner Infl
8.View/Environ
9.Fract Share

Acres

30.Rear 51-100
31.Rear 100+
32.Tillable/Pastu
33.Tillable/Pastu
34.Softwood F&O
35.Mixed Wood F&O
36.Hardwood F&O
37.Softwood TG
38.Mixed Wood TG
39.Hardwood TG
40.Wasteland
41.
42.Mobile Home Si
43.Camp Site
44.Lot Improvemen
45.Access Right
46.Golf Course

Litchfield

Litchfield

Map Lot R10-004 | Account 1255 | Location 409 STEVENSTOWN ROAD | Card 1 Of 1 | 10/25/2017

Building Style **1 Conventional**		
0.Uncoded	4.Cape	8.Log
1.Conv.	5.Garrison	9.Other
2.Ranch	6.Split	10.Tri-Lev
3.R Ranch	7.Contemp	11.Earth O
Dwelling Units **1**		
Other Units **0**		
Stories **1 One Story**		
1.1	4.1.5	7.1.25
2.2	5.1.75	8.
3.3	6.2.5	9.
Exterior Walls **12 Board and Batting**		
0.Uncoded	4.Asbestos	8.Concrete
1.Wd Clapb	5.Stucco	9.Other
2.Vin/Al	6.Brick	10.Wd shin
3.Compos.	7.Stone	11.Tex 111
Roof Surface **3 Sheet Metal**		
1.Asphalt	4.Composit	7.
2.Slate	5.Wood	8.
3.Metal	6.Other	9.
SF Masonry Trim **0**		
OPEN-3-CUSTOM **0**		
OPEN-4-CUSTOM **0**		
Year Built **1980**		
Year Remodeled **0**		
Foundation **5 Concrete Slab**		
1.Concrete	4.Wood	7.
2.C Block	5.Slab	8.
3.Br/Stone	6.Piers	9.
Basement **9 No Basement**		
1.1/4 Bmt	4.Full Bmt	7.
2.1/2 Bmt	5.None	8.
3.3/4 Bmt	6.	9.None
Bsmt Gar # Cars **0**		
Wet Basement **0**		
1.Dry	4.	7.
2.Damp	5.	8.
3.Wet	6.	9.

SF Bsmt Living **0**		
Fin Bsmt Grade **0 0**		
OPEN-5-CUSTOMIZE **0**		
Heat Type **100% 1 Hot Water BB**		
0.Uncoded	4.Steam	8.Fl/Wall
1.HWBB	5.FWA	9.No Heat
2.HWCI	6.GravWA	10.Radiant
3.H Pump	7.Electric	11.Radiant
Cool Type **0% 9 None**		
1.Refrig	4.W&C Air	7.RadHW
2.Evapor	5.Monitor-	8.
3.H Pump	6.Monitor-	9.None
Kitchen Style **2 Typical**		
1.Modern	4.Obsolete	7.
2.Typical	5.	8.
3.Old Type	6.	9.None
Bath(s) Style **2 Typical Bath(s)**		
1.Modern	4.Obsolete	7.
2.Typical	5.	8.
3.Old Type	6.	9.None
# Rooms **0**		
# Bedrooms **0**		
# Full Baths **1**		
# Half Baths **0**		
# Addn Fixtures **1**		
# Fireplaces **0**		

TRIO Software
A Division of Harris Computer Systems

Layout **1 Typical**		
1.Typical	4.	7.
2.Inadeq	5.	8.
3.	6.	9.
Attic **9 None**		
1.1/4 Fin	4.Full Fin	7.
2.1/2 Fin	5.Fl/Stair	8.
3.3/4 Fin	6.	9.None
Insulation **1 Full**		
1.Full	4.Minimal	7.
2.Heavy	5.	8.
3.Capped	6.	9.None
Unfinished % **0%**		
Grade & Factor **3 Average 100%**		
1.E Grade	4.B Grade	7.
2.D Grade	5.A Grade	8.
3.C Grade	6.	9.Same
SQFT (Footprint) **612**		
Condition **4 Average**		
1.Poor	4.Avg	7.V G
2.Fair	5.Avg+	8.Exc
3.Avg-	6.Good	9.Same
Phys. % Good **0%**		
Funct. % Good **100%**		
Functional Code **9 None**		
1.Incomp	4.Delap	7.No Power
2.O-Built	5.Bsmt	8.LongTerm
3.Damage	6.Common	9.None
Econ. % Good **100%**		
Economic Code **None**		
0.None	3.No Power	9.None
1.Location	4.Generate	8.
2.Encroach	5.	9.
Entrance Code **5 Estimated**		
1.Interior	4.Vacant	7.
2.Refusal	5.Estimate	8.
3.Informed	6.	9.
Information Code **5 Est by Assessor**		
1.Owner	4.Agent	7.
2.Relative	5.Estimate	8.
3.Tenant	6.Other	9.

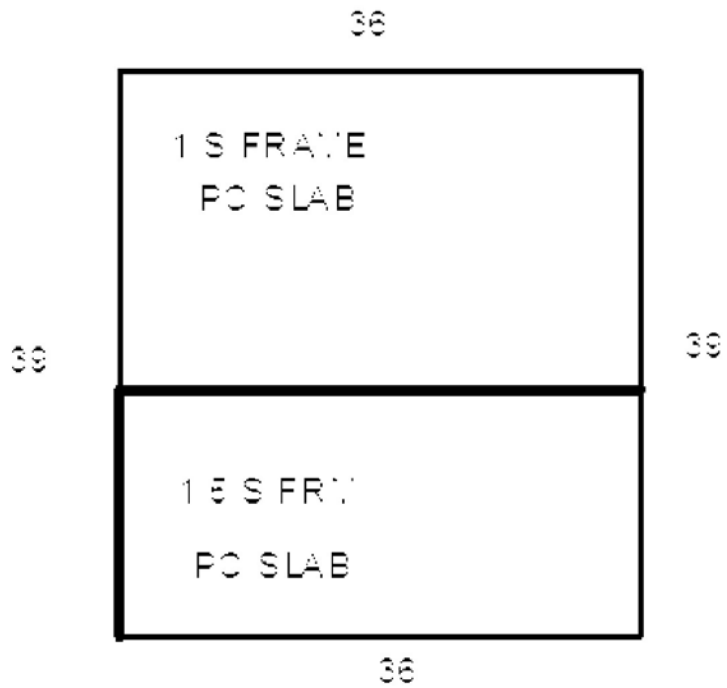

Date Inspected 12/07/2011

Additions, Outbuildings & Improvements

Type	Year	Units	Grade	Cond	Phys.	Funct.	Sound Value
24 Frame Shed	0	80	2 100	1	0 %	100 %	
24 Frame Shed	0	96	2 100	2	0 %	100 %	
409 Concrete Pad	0	1404	3 100	4	0 %	100 %	
1 One Story Frame	1980	792	3 100	4	0 %	100 %	
24 Frame Shed	0	128	1 100	3	0 %	100 %	
24 Frame Shed	0	80	2 100	1	0 %	100 %	
					%	%	
					%	%	
					%	%	
					%	%	

1.One Story Fram
2.Two Story Fram
3.Three Story Fr
4.1 & 1/2 Story
5.1 & 3/4 Story
6.2 & 1/2 Story
21.Open Frame Por
22.Encl Frame Por
23.Frame Garage
24.Frame Shed
25.Frame Bay Wind
26.1SFr Overhang
27.Unfin Basement
28.Unfinished Att
29.Finished Attic

Map Lot R10-005A | Account 1165 | Location 403 STEVENSTOWN ROAD | Card 1 Of 1 | 10/25/2017

MASCHER, GARY W
MASCHER PEGGY C
P O BOX 445

LITCHFIELD ME 04350
B3657P1

Property Data

Neighborhood **1 28000**

Tree Growth Year **0**

X Coordinate **0**

Y Coordinate **0**

Zone/Land Use **11 Residential**

Secondary Zone

Topography **1 Level**

1.Level	4.Below St	7.Res Protec
2.Rolling	5.Low	8.
3.Above St	6.Swampy	9.

Utilities **4 Drilled Well** **6 Septic System**

1.Public	4.Dr Well	7.Cesspool
2.Water	5.Dug Well	8.Lake/Pond
3.Sewer	6.Septic	9.None

Street **1 Paved**

1.Paved	4.Proposed	7.
2.Semi Imp	5.R/O/W	8.
3.Gravel	6.	9.None

0

0

Sale Data

Sale Date **11/27/1989**

Price

Sale Type **2 Land & Buildings**

1.Land	4.MFG UNIT	7.
2.L & B	5.Other	8.
3.Building	6.	9.

Financing **9 Unknown**

1.Convent	4.Seller	7.
2.FHA/VA	5.Private	8.
3.Assumed	6.Cash	9.Unknown

Validity **1 Arms Length Sale**

1.Valid	4.Split	7.Renovate
2.Related	5.Partial	8.Other
3.Distress	6.Exempt	9.

Verified **5 Public Record**

1.Buyer	4.Agent	7.Family
2.Seller	5.Pub Rec	8.Other
3.Lender	6.MLS	9.

Assessment Record

Year	Land	Buildings	Exempt	Total
2004	23,270	101,440	9,750	114,960
2005	66,875	111,330	13,000	165,205
2006	66,925	126,088	13,000	180,013
2007	66,925	124,876	13,000	178,801
2008	66,925	124,698	12,350	179,273
2009	60,475	147,858	9,500	198,833
2010	60,475	120,738	10,000	171,213
2011	60,475	120,794	10,000	171,269
2012	60,475	120,794	10,000	171,269
2013	60,475	120,753	10,000	171,228
2014	60,475	119,448	10,000	169,923
2015	60,475	119,177	10,000	169,652
2016	60,475	117,876	15,000	163,351
2017	60,475	117,832	20,000	158,307

Land Data

Front Foot	Type	Effective Frontage	Effective Depth	Influence Factor	Influence Code
11.1-100				%	
12.101-200				%	
13.201+				%	
14.				%	
15.				%	
				%	
				%	

Square Foot		Square Feet		
16.Regular Lot			%	
17.Secondary Lot			%	
18.Excess Land			%	
19.Condominium			%	
20.Miscellaneous			%	
			%	
			%	

Fract. Acre		Acreage/Sites			
21.Baselot	21	1.00	100	%	0
22.(Fract)	26	5.00	100	%	0
23.(Fract)	27	5.00	100	%	0
Acres	28	3.90	100	%	0
24.	44	1.00	100	%	0
25.	40	1.00	100	%	0
26.Rear 1-5				%	
27.Rear 6-10					
28.Rear 11-20					
29.Rear 21-50					

Total Acreage 15.90

Influence Codes

1.Unimproved
2.Excess Frtg
3.Topography
4.Size/Shape
5.Access
6.Restriction
7.Corner Infl
8.View/Environ
9.Fract Share
Acres
30.Rear 51-100
31.Rear 100+
32.Tillable/Pastu
33.Tillable/Pastu
34.Softwood F&O
35.Mixed Wood F&O
36.Hardwood F&O
37.Softwood TG
38.Mixed Wood TG
39.Hardwood TG
40.Wasteland
41.
42.Mobile Home Si
43.Camp Site
44.Lot Improvemen
45.Access Right
46.Golf Course

Inspection Witnessed By:

X Date

No./Date	Description	Date Insp.

Notes:

Litchfield

Litchfield

Map Lot R10-005A | Account 1165 | Location 403 STEVENSTOWN ROAD | Card 1 Of 1 | 10/25/2017

Building Style	**1 Conventional**		
0.Uncoded	4.Cape	8.Log	
1.Conv.	5.Garrison	9.Other	
2.Ranch	6.Split	10.Tri-Lev	
3.R Ranch	7.Contemp	11.Earth O	
Dwelling Units	**1**		
Other Units	**0**		
Stories	**1 One Story**		
1.1	4.1.5	7.1.25	
2.2	5.1.75	8.	
3.3	6.2.5	9.	
Exterior Walls	**10 Wood Shingle**		
0.Uncoded	4.Asbestos	8.Concrete	
1.Wd Clapb	5.Stucco	9.Other	
2.Vin/Al	6.Brick	10.Wd shin	
3.Compos.	7.Stone	11.Tex 111	
Roof Surface	**3 Sheet Metal**		
1.Asphalt	4.Composit	7.	
2.Slate	5.Wood	8.	
3.Metal	6.Other	9.	
SF Masonry Trim	**0**		
OPEN-3-CUSTOM	**0**		
OPEN-4-CUSTOM	**0**		
Year Built	**1972**		
Year Remodeled	**1995**		
Foundation	**1 Concrete**		
1.Concrete	4.Wood	7.	
2.C Block	5.Slab	8.	
3.Br/Stone	6.Piers	9.	
Basement	**4 Full Basement**		
1.1/4 Bmt	4.Full Bmt	7.	
2.1/2 Bmt	5.None	8.	
3.3/4 Bmt	6.	9.None	
Bsmt Gar # Cars	**0**		
Wet Basement	**1 Dry Basement**		
1.Dry	4.	7.	
2.Damp	5.	8.	
3.Wet	6.	9.	

SF Bsmt Living	**1000**		
Fin Bsmt Grade	**3 100**		
OPEN-5-CUSTOMIZE	**0**		
Heat Type	**100%**	**5 Forced Warm Air**	
0.Uncoded	4.Steam	8.Fl/Wall	
1.HWBB	5.FWA	9.No Heat	
2.HWCI	6.GravWA	10.Radiant	
3.H Pump	7.Electric	11.Radiant	
Cool Type	**0%**	**9 None**	
1.Refrig	4.W&C Air	7.RadHW	
2.Evapor	5.Monitor-	8.	
3.H Pump	6.Monitor-	9.None	
Kitchen Style	**2 Typical**		
1.Modern	4.Obsolete	7.	
2.Typical	5.	8.	
3.Old Type	6.	9.None	
Bath(s) Style	**2 Typical Bath(s)**		
1.Modern	4.Obsolete	7.	
2.Typical	5.	8.	
3.Old Type	6.	9.None	
# Rooms	**7**		
# Bedrooms	**3**		
# Full Baths	**1**		
# Half Baths	**1**		
# Addn Fixtures	**1**		
# Fireplaces	**0**		

TRIO Software
A Division of Harris Computer Systems

Layout	**1 Typical**		
1.Typical	4.	7.	
2.Inadeq	5.	8.	
3.	6.	9.	
Attic	**9 None**		
1.1/4 Fin	4.Full Fin	7.	
2.1/2 Fin	5.Fl/Stair	8.	
3.3/4 Fin	6.	9.None	
Insulation	**1 Full**		
1.Full	4.Minimal	7.	
2.Heavy	5.	8.	
3.Capped	6.	9.None	
Unfinished %	**0%**		
Grade & Factor	**3 Average 100%**		
1.E Grade	4.B Grade	7.	
2.D Grade	5.A Grade	8.	
3.C Grade	6.	9.Same	
SQFT (Footprint)	**1248**		
Condition	**4 Average**		
1.Poor	4.Avg	7.V G	
2.Fair	5.Avg+	8.Exc	
3.Avg-	6.Good	9.Same	
Phys. % Good	**0%**		
Funct. % Good	**100%**		
Functional Code	**9 None**		
1.Incomp	4.Delap	7.No Power	
2.O-Built	5.Bsmt	8.LongTerm	
3.Damage	6.Common	9.None	
Econ. % Good	**100%**		
Economic Code	**None**		
0.None	3.No Power	9.None	
1.Location	4.Generate	8.	
2.Encroach	5.	9.	
Entrance Code	**1 Interior Inspect**		
1.Interior	4.Vacant	7.	
2.Refusal	5.Estimate	8.	
3.Informed	6.	9.	
Information Code	**1 Owner**		
1.Owner	4.Agent	7.	
2.Relative	5.Estimate	8.	
3.Tenant	6.Other	9.	

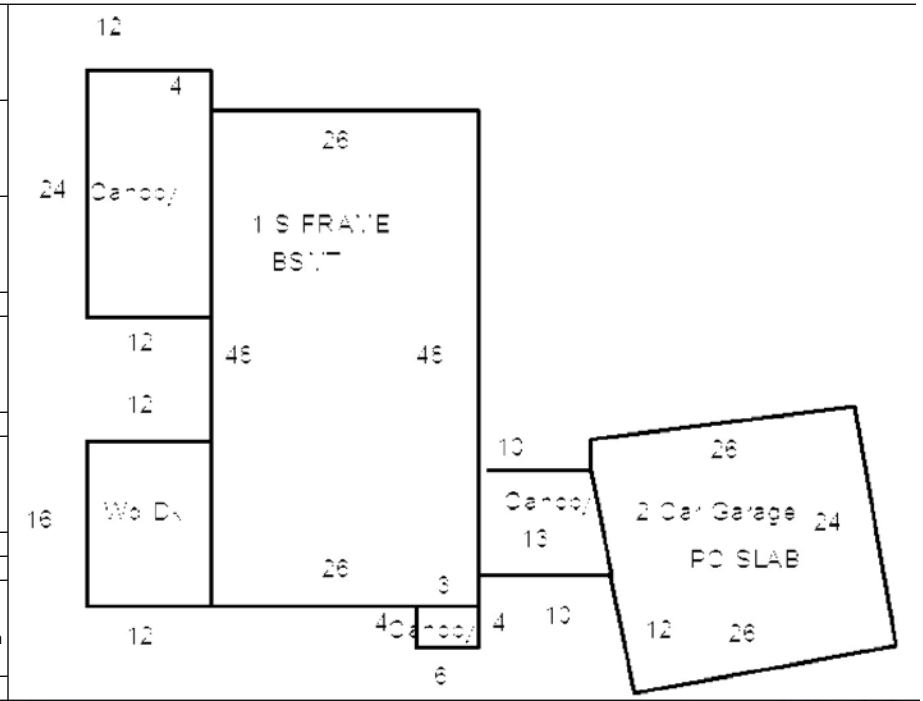

Date Inspected 11/17/2011

Additions, Outbuildings & Improvements

Type	Year	Units	Grade	Cond	Phys.	Funct.	Sound Value
22 Encl Frame Porch	0	115	4 100	6	0 %	100 %	
68 Wood Deck/s	0	192	4 100	6	0 %	100 %	
23 Frame Garage	1989	624	3 100	5	0 %	100 %	
24 Frame Shed	0	64	2 100	3	0 %	100 %	
409 Concrete Pad	1989	624	3 100	4	0 %	100 %	
86 Lean Too	0	288	3 100	4	0 %	100 %	
					%	%	
					%	%	
					%	%	
					%	%	

1.One Story Fram
2.Two Story Fram
3.Three Story Fr
4.1 & 1/2 Story
5.1 & 3/4 Story
6.2 & 1/2 Story
21.Open Frame Por
22.Encl Frame Por
23.Frame Garage
24.Frame Shed
25.Frame Bay Wind
26.1SFr Overhang
27.Unfin Basement
28.Unfinished Att
29.Finished Attic

Map Lot R10-006 Account 1851 Location STEVENSTOWN ROAD Card 1 Of 1 10/25/2017

WESTON, PHILIP A

419 STEVENSTOWN ROAD

LITCHFIELD ME 04350
B3726P330

Property Data

Neighborhood **1 28000**

Tree Growth Year **0**

X Coordinate **0**

Y Coordinate **0**

Zone/Land Use **11 Residential**

Secondary Zone

Topography **2 Rolling**

1.Level	4.Below St	7.Res Protec
2.Rolling	5.Low	8.
3.Above St	6.Swampy	9.

Utilities **9 None** **9 None**

1.Public	4.Dr Well	7.Cesspool
2.Water	5.Dug Well	8.Lake/Pond
3.Sewer	6.Septic	9.None

Street **9 None**

1.Paved	4.Proposed	7.
2.Semi Imp	5.R/O/W	8.
3.Gravel	6.	9.None

0

0

Sale Data

Sale Date

Price

Sale Type

1.Land	4.MFG UNIT	7.
2.L & B	5.Other	8.
3.Building	6.	9.

Financing

1.Convent	4.Seller	7.
2.FHA/VA	5.Private	8.
3.Assumed	6.Cash	9.Unknown

Validity

1.Valid	4.Split	7.Renovate
2.Related	5.Partial	8.Other
3.Distress	6.Exempt	9.

Verified

1.Buyer	4.Agent	7.Family
2.Seller	5.Pub Rec	8.Other
3.Lender	6.MLS	9.

Assessment Record

Year	Land	Buildings	Exempt	Total
2004	39,910	0	0	39,910
2005	93,000	0	0	93,000
2006	92,100	0	0	92,100
2007	53,250	0	0	53,250
2008	53,078	0	0	53,078
2009	54,419	0	0	54,419
2010	55,003	0	0	55,003
2011	55,003	0	0	55,003
2012	55,003	0	0	55,003
2013	55,072	0	0	55,072
2014	49,472	0	0	49,472
2015	49,610	0	0	49,610
2016	49,610	0	0	49,610
2017	49,610	0	0	49,610

Land Data

Front Foot	Type	Effective Frontage	Effective Depth	Influence Factor	Influence Code
11.1-100				%	
12.101-200				%	
13.201+				%	
14.				%	
15.				%	
				%	
				%	
Square Foot		**Square Feet**			
16.Regular Lot				%	
17.Secondary Lot				%	
18.Excess Land				%	
19.Condominium				%	
20.Miscellaneous				%	
				%	
				%	
Fract. Acre		**Acreage/Sites**			
21.Baselot	21	1.00		100 %	0
22.(Fract)	26	2.00		100 %	0
23.(Fract)	47	32.00		100 %	0
Acres	35	23.00		100 %	0
24.				%	
25.				%	
26.Rear 1-5				%	
27.Rear 6-10					
28.Rear 11-20					
29.Rear 21-50					

Total Acreage 58.00

Influence Codes

1.Unimproved
2.Excess Frtg
3.Topography
4.Size/Shape
5.Access
6.Restriction
7.Corner Infl
8.View/Environ
9.Fract Share
Acres
30.Rear 51-100
31.Rear 100+
32.Tillable/Pastu
33.Tillable/Pastu
34.Softwood F&O
35.Mixed Wood F&O
36.Hardwood F&O
37.Softwood TG
38.Mixed Wood TG
39.Hardwood TG
40.Wasteland
41.
42.Mobile Home Si
43.Camp Site
44.Lot Improvemen
45.Access Right
46.Golf Course

Inspection Witnessed By:

X Date

No./Date	Description	Date Insp.

Notes:
'14 adjust Farmland values to State recommended rates.

Litchfield

Litchfield

Map Lot R10-006 | Account 1851 | Location STEVENSTOWN ROAD | Card 1 Of 1 | 10/25/2017

Building Style		
0.Uncoded	4.Cape	8.Log
1.Conv.	5.Garrison	9.Other
2.Ranch	6.Split	10.Tri-Lev
3.R Ranch	7.Contemp	11.Earth O

Dwelling Units
Other Units

Stories		
1.1	4.1.5	7.1.25
2.2	5.1.75	8.
3.3	6.2.5	9.

Exterior Walls		
0.Uncoded	4.Asbestos	8.Concrete
1.Wd Clapb	5.Stucco	9.Other
2.Vin/Al	6.Brick	10.Wd shin
3.Compos.	7.Stone	11.Tex 111

Roof Surface		
1.Asphalt	4.Composit	7.
2.Slate	5.Wood	8.
3.Metal	6.Other	9.

SF Masonry Trim
OPEN-3-CUSTOM
OPEN-4-CUSTOM
Year Built
Year Remodeled

Foundation		
1.Concrete	4.Wood	7.
2.C Block	5.Slab	8.
3.Br/Stone	6.Piers	9.

Basement		
1.1/4 Bmt	4.Full Bmt	7.
2.1/2 Bmt	5.None	8.
3.3/4 Bmt	6.	9.None

Bsmt Gar # Cars

Wet Basement		
1.Dry	4.	7.
2.Damp	5.	8.
3.Wet	6.	9.

SF Bsmt Living
Fin Bsmt Grade
OPEN-5-CUSTOMIZE

Heat Type **100%**		
0.Uncoded	4.Steam	8.Fl/Wall
1.HWBB	5.FWA	9.No Heat
2.HWCI	6.GravWA	10.Radiant
3.H Pump	7.Electric	11.Radiant

Cool Type **0%**		
1.Refrig	4.W&C Air	7.RadHW
2.Evapor	5.Monitor-	8.
3.H Pump	6.Monitor-	9.None

Kitchen Style		
1.Modern	4.Obsolete	7.
2.Typical	5.	8.
3.Old Type	6.	9.None

Bath(s) Style		
1.Modern	4.Obsolete	7.
2.Typical	5.	8.
3.Old Type	6.	9.None

Rooms
Bedrooms
Full Baths
Half Baths
Addn Fixtures
Fireplaces

TRIO Software
A Division of Harris Computer Systems

Layout		
1.Typical	4.	7.
2.Inadeq	5.	8.
3.	6.	9.

Attic		
1.1/4 Fin	4.Full Fin	7.
2.1/2 Fin	5.Fl/Stair	8.
3.3/4 Fin	6.	9.None

Insulation		
1.Full	4.Minimal	7.
2.Heavy	5.	8.
3.Capped	6.	9.None

Unfinished %

Grade & Factor		
1.E Grade	4.B Grade	7.
2.D Grade	5.A Grade	8.
3.C Grade	6.	9.Same

SQFT (Footprint)

Condition		
1.Poor	4.Avg	7.V G
2.Fair	5.Avg+	8.Exc
3.Avg-	6.Good	9.Same

Phys. % Good
Funct. % Good

Functional Code		
1.Incomp	4.Delap	7.No Power
2.O-Built	5.Bsmt	8.LongTerm
3.Damage	6.Common	9.None

Econ. % Good

Economic Code		
0.None	3.No Power	9.None
1.Location	4.Generate	8.
2.Encroach	5.	9.

Entrance Code **0**		
1.Interior	4.Vacant	7.
2.Refusal	5.Estimate	8.
3.Informed	6.	9.

Information Code **0**		
1.Owner	4.Agent	7.
2.Relative	5.Estimate	8.
3.Tenant	6.Other	9.

Date Inspected

Additions, Outbuildings & Improvements

Type	Year	Units	Grade	Cond	Phys.	Funct.	Sound Value
					%	%	
					%	%	
					%	%	
					%	%	
					%	%	
					%	%	
					%	%	
					%	%	
					%	%	
					%	%	

1.One Story Fram
2.Two Story Fram
3.Three Story Fr
4.1 & 1/2 Story
5.1 & 3/4 Story
6.2 & 1/2 Story
21.Open Frame Por
22.Encl Frame Por
23.Frame Garage
24.Frame Shed
25.Frame Bay Wind
26.1SFr Overhang
27.Unfin Basement
28.Unfinished Att
29.Finished Attic

Map Lot R10-007 Account 1844 Location 361 STEVENSTOWN ROAD Card 1 Of 1 10/25/2017

COOK, DANIEL L
COOK, DEBORA D COLLINS-COOK
361 STEVENSTOWN ROAD

LITCHFIELD ME 04350
B10478P315 B10737P147 B2697P114

Previous Owner
COOK, MARLENE B
361 STEVENSTOWN ROAD

LITCHFIELD ME 04350
Sale Date: 5/24/2011

Previous Owner
WENTWORTH, STANLEY E, HEIRSMOF:
361 STEVENSTOWN ROAD

LITCHFIELD ME 04350
Sale Date: 7/21/2010

Inspection Witnessed By:

X Date

No./Date	Description	Date Insp.

Notes:
'16 w/ daughter add 1sfr delete WD.
7/20/11-PERMIT #11-055-RENOVATIONS

Litchfield

Property Data

Neighborhood **1 28000**

Tree Growth Year **0**

X Coordinate **0**

Y Coordinate **0**

Zone/Land Use **11 Residential**

Secondary Zone

Topography **2 Rolling**

1.Level	4.Below St	7.Res Protec
2.Rolling	5.Low	8.
3.Above St	6.Swampy	9.

Utilities **5 Dug Well** **6 Septic System**

1.Public	4.Dr Well	7.Cesspool
2.Water	5.Dug Well	8.Lake/Pond
3.Sewer	6.Septic	9.None

Street **1 Paved**

1.Paved	4.Proposed	7.
2.Semi Imp	5.R/O/W	8.
3.Gravel	6.	9.None

0

0

Sale Data

Sale Date **5/24/2011**

Price **50,000**

Sale Type **2 Land & Buildings**

1.Land	4.MFG UNIT	7.
2.L & B	5.Other	8.
3.Building	6.	9.

Financing **1 Conventional**

1.Convent	4.Seller	7.
2.FHA/VA	5.Private	8.
3.Assumed	6.Cash	9.Unknown

Validity **2 Related Parties**

1.Valid	4.Split	7.Renovate
2.Related	5.Partial	8.Other
3.Distress	6.Exempt	9.

Verified **5 Public Record**

1.Buyer	4.Agent	7.Family
2.Seller	5.Pub Rec	8.Other
3.Lender	6.MLS	9.

Assessment Record

Year	Land	Buildings	Exempt	Total
2004	49,150	72,430	13,312	108,268
2005	100,300	61,739	18,000	144,039
2006	100,300	73,624	18,000	155,924
2007	100,300	73,624	19,000	154,924
2008	100,300	73,318	18,050	155,568
2009	78,800	72,335	0	151,135
2010	78,800	73,012	0	151,812
2011	80,000	76,021	0	156,021
2012	80,000	76,021	0	156,021
2013	80,000	75,715	0	155,715
2014	80,000	75,715	0	155,715
2015	80,000	75,408	0	155,408
2016	80,000	80,497	0	160,497
2017	80,000	80,124	0	160,124

Land Data

Front Foot

11.1-100
12.101-200
13.201+
14.
15.

Square Foot

16.Regular Lot
17.Secondary Lot
18.Excess Land
19.Condominium
20.Miscellaneous

Fract. Acre

21.Baselot
22.(Fract)
23.(Fract)
Acres
24.
25.
26.Rear 1-5
27.Rear 6-10
28.Rear 11-20
29.Rear 21-50

Type	Effective Frontage	Effective Depth	Influence Factor	Influence Code
			%	
			%	
			%	
			%	
			%	
			%	
			%	
	Square Feet			
			%	
			%	
			%	
			%	
			%	
			%	
			%	
	Acreage/Sites			
21	1.00	100	%	0
26	5.00	100	%	0
27	5.00	100	%	0
28	10.00	100	%	0
29	30.00	100	%	0
30	8.00	0	%	0
44	1.00	100	%	0

Total Acreage 59.00

Influence Codes

1.Unimproved
2.Excess Frtg
3.Topography
4.Size/Shape
5.Access
6.Restriction
7.Corner Infl
8.View/Environ
9.Fract Share
Acres
30.Rear 51-100
31.Rear 100+
32.Tillable/Pastu
33.Tillable/Pastu
34.Softwood F&O
35.Mixed Wood F&O
36.Hardwood F&O
37.Softwood TG
38.Mixed Wood TG
39.Hardwood TG
40.Wasteland
41.
42.Mobile Home Si
43.Camp Site
44.Lot Improvemen
45.Access Right
46.Golf Course

Litchfield

Map Lot R10-007 | Account 1844 | Location 361 STEVENSTOWN ROAD | Card 1 Of 1 | 10/25/2017

Building Style	**4 Cape Cod**	
0.Uncoded	4.Cape	8.Log
1.Conv.	5.Garrison	9.Other
2.Ranch	6.Split	10.Tri-Lev
3.R Ranch	7.Contemp	11.Earth O
Dwelling Units	**1**	
Other Units	**0**	
Stories	**4 One & 1/2 Story**	
1.1	4.1.5	7.1.25
2.2	5.1.75	8.
3.3	6.2.5	9.
Exterior Walls	**2 Vinyl/Aluminum**	
0.Uncoded	4.Asbestos	8.Concrete
1.Wd Clapb	5.Stucco	9.Other
2.Vin/Al	6.Brick	10.Wd shin
3.Compos.	7.Stone	11.Tex 111
Roof Surface	**1 Asphalt Shingles**	
1.Asphalt	4.Composit	7.
2.Slate	5.Wood	8.
3.Metal	6.Other	9.
SF Masonry Trim	**0**	
OPEN-3-CUSTOM	**0**	
OPEN-4-CUSTOM	**0**	
Year Built	**1831**	
Year Remodeled	**1997**	
Foundation	**3 Brick &/or Stone**	
1.Concrete	4.Wood	7.
2.C Block	5.Slab	8.
3.Br/Stone	6.Piers	9.
Basement	**4 Full Basement**	
1.1/4 Bmt	4.Full Bmt	7.
2.1/2 Bmt	5.None	8.
3.3/4 Bmt	6.	9.None
Bsmt Gar # Cars	**0**	
Wet Basement	**2 Damp Basement**	
1.Dry	4.	7.
2.Damp	5.	8.
3.Wet	6.	9.

SF Bsmt Living	**0**	
Fin Bsmt Grade	**0 0**	
OPEN-5-CUSTOMIZE	**0**	
Heat Type	**100% 1 Hot Water BB**	
0.Uncoded	4.Steam	8.Fl/Wall
1.HWBB	5.FWA	9.No Heat
2.HWCI	6.GravWA	10.Radiant
3.H Pump	7.Electric	11.Radiant
Cool Type	**0% 9 None**	
1.Refrig	4.W&C Air	7.RadHW
2.Evapor	5.Monitor-	8.
3.H Pump	6.Monitor-	9.None
Kitchen Style	**2 Typical**	
1.Modern	4.Obsolete	7.
2.Typical	5.	8.
3.Old Type	6.	9.None
Bath(s) Style	**2 Typical Bath(s)**	
1.Modern	4.Obsolete	7.
2.Typical	5.	8.
3.Old Type	6.	9.None
# Rooms	**6**	
# Bedrooms	**2**	
# Full Baths	**2**	
# Half Baths	**0**	
# Addn Fixtures	**1**	
# Fireplaces	**0**	

TRIO Software
A Division of Harris Computer Systems

Layout	**1 Typical**	
1.Typical	4.	7.
2.Inadeq	5.	8.
3.	6.	9.
Attic	**9 None**	
1.1/4 Fin	4.Full Fin	7.
2.1/2 Fin	5.Fl/Stair	8.
3.3/4 Fin	6.	9.None
Insulation	**1 Full**	
1.Full	4.Minimal	7.
2.Heavy	5.	8.
3.Capped	6.	9.None
Unfinished %	**0%**	
Grade & Factor	**3 Average 100%**	
1.E Grade	4.B Grade	7.
2.D Grade	5.A Grade	8.
3.C Grade	6.	9.Same
SQFT (Footprint)	**1147**	
Condition	**3 Below Average**	
1.Poor	4.Avg	7.V G
2.Fair	5.Avg+	8.Exc
3.Avg-	6.Good	9.Same
Phys. % Good	**0%**	
Funct. % Good	**50%**	
Functional Code	**9 None**	
1.Incomp	4.Delap	7.No Power
2.O-Built	5.Bsmt	8.LongTerm
3.Damage	6.Common	9.None
Econ. % Good	**100%**	
Economic Code	**None**	
0.None	3.No Power	9.None
1.Location	4.Generate	8.
2.Encroach	5.	9.
Entrance Code	**1 Interior Inspect**	
1.Interior	4.Vacant	7.
2.Refusal	5.Estimate	8.
3.Informed	6.	9.
Information Code	**1 Owner**	
1.Owner	4.Agent	7.
2.Relative	5.Estimate	8.
3.Tenant	6.Other	9.

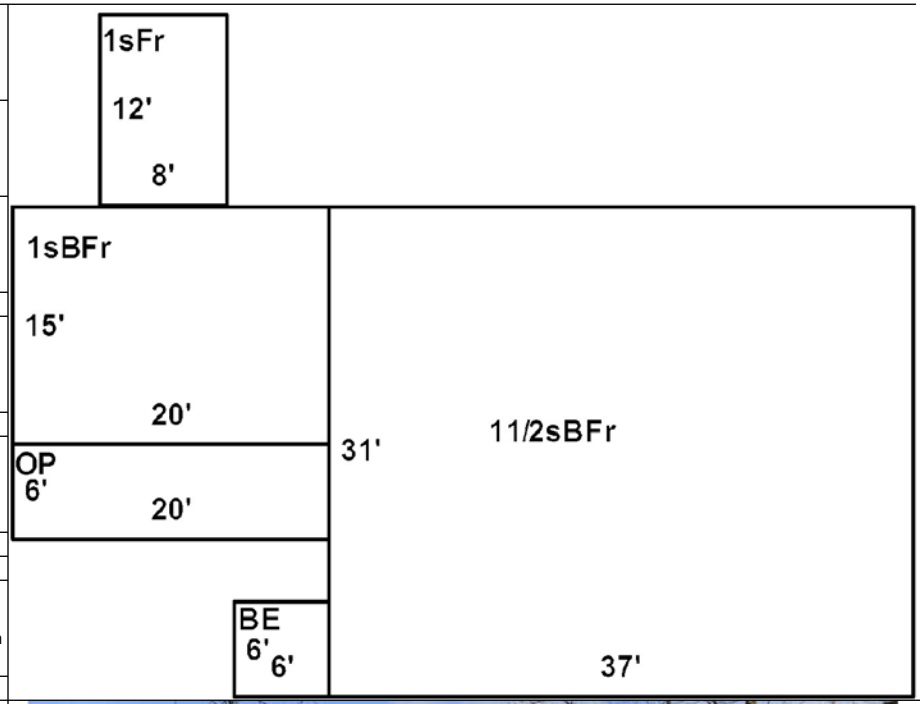

Date Inspected 11/18/2011

Additions, Outbuildings & Improvements

Type	Year	Units	Grade	Cond	Phys.	Funct.	Sound Value
22 Encl Frame Porch	0	120	3 100	4	0 %	100 %	
23 Frame Garage	1991	1152	3 100	4	0 %	100 %	
24 Frame Shed	0	624	3 100	2	0 %	100 %	
24 Frame Shed	0	280	3 100	2	0 %	100 %	
1 One Story Frame	0	300	3 100	4	0 %	100 %	
409 Concrete Pad	1991	1152	3 100	4	0 %	100 %	
86 Lean Too	0	112	3 100	2	0 %	100 %	
1 One Story Frame	2015	96	3 100	4	0 %	100 %	
					%	%	
					%	%	

1.One Story Fram
2.Two Story Fram
3.Three Story Fr
4.1 & 1/2 Story
5.1 & 3/4 Story
6.2 & 1/2 Story
21.Open Frame Por
22.Encl Frame Por
23.Frame Garage
24.Frame Shed
25.Frame Bay Wind
26.1SFr Overhang
27.Unfin Basement
28.Unfinished Att
29.Finished Attic

Map Lot R10-008 Account 12 Location 329 STEVENSTOWN ROAD Card 1 Of 1 10/25/2017

BEAULIEU, GERALD

329 STEVENSTOWN ROAD

LITCHFIELD ME 04350
B10447P121 B10447P123 B11135P54 B6861P145

Previous Owner
FEDERAL HOME LOAN MORTAGE CORP
8200 JONES BRANCH DRIVE

MCLEAN VA 22102
Sale Date: 7/09/2012

Previous Owner
WELLS FARGO BANK, NA
405 S.W. 5TH STREET

DES MOINES IA 50309
Sale Date: 12/13/2010

Previous Owner
LEBEL, GEROLD A.
LEBEL KAREN P
329 STEVENSTOWN ROAD
LITCHFIELD ME 04350
Sale Date: 6/17/2010

Inspection Witnessed By:

X Date

No./Date	Description	Date Insp.

Notes:

Litchfield

Property Data

Neighborhood **1 28000**

Tree Growth Year **0**

X Coordinate **0**

Y Coordinate **0**

Zone/Land Use **11 Residential**

Secondary Zone

Topography **2 Rolling**

1.Level	4.Below St	7.Res Protec
2.Rolling	5.Low	8.
3.Above St	6.Swampy	9.

Utilities **4 Drilled Well** **6 Septic System**

1.Public	4.Dr Well	7.Cesspool
2.Water	5.Dug Well	8.Lake/Pond
3.Sewer	6.Septic	9.None

Street **1 Paved**

1.Paved	4.Proposed	7.
2.Semi Imp	5.R/O/W	8.
3.Gravel	6.	9.None

0

0

Sale Data

Sale Date **7/09/2012**

Price **89,000**

Sale Type **2 Land & Buildings**

1.Land	4.MFG UNIT	7.
2.L & B	5.Other	8.
3.Building	6.	9.

Financing **9 Unknown**

1.Convent	4.Seller	7.
2.FHA/VA	5.Private	8.
3.Assumed	6.Cash	9.Unknown

Validity **3 Distressed Sale**

1.Valid	4.Split	7.Renovate
2.Related	5.Partial	8.Other
3.Distress	6.Exempt	9.

Verified **5 Public Record**

1.Buyer	4.Agent	7.Family
2.Seller	5.Pub Rec	8.Other
3.Lender	6.MLS	9.

Assessment Record

Year	Land	Buildings	Exempt	Total
2004	19,700	86,570	9,750	96,520
2005	46,380	88,347	13,000	121,727
2006	46,380	92,275	13,000	125,655
2007	46,380	91,126	13,000	124,506
2008	46,380	91,126	12,350	125,156
2009	45,500	89,827	9,500	125,827
2010	45,500	88,010	0	133,510
2011	45,500	90,396	0	135,896
2012	45,500	90,396	0	135,896
2013	45,500	90,165	0	135,665
2014	45,500	89,199	0	134,699
2015	45,500	88,970	0	134,470
2016	45,500	87,775	0	133,275
2017	45,500	87,544	0	133,044

Land Data

Front Foot	Type	Effective Frontage	Effective Depth	Influence Factor	Influence Code
11.1-100				%	
12.101-200				%	
13.201+				%	
14.				%	
15.				%	
				%	
				%	
Square Foot		**Square Feet**			
16.Regular Lot				%	
17.Secondary Lot				%	
18.Excess Land				%	
19.Condominium				%	
20.Miscellaneous				%	
				%	
				%	
Fract. Acre		**Acreage/Sites**			
21.Baselot	21	1.00		100 %	0
22.(Fract)	26	2.20		100 %	0
23.(Fract)	44	1.00		100 %	0
Acres				%	
24.				%	
25.				%	
26.Rear 1-5				%	
27.Rear 6-10				%	
28.Rear 11-20				%	
29.Rear 21-50				%	

Total Acreage 3.20

Influence Codes

1.Unimproved
2.Excess Frtg
3.Topography
4.Size/Shape
5.Access
6.Restriction
7.Corner Infl
8.View/Environ
9.Fract Share
Acres
30.Rear 51-100
31.Rear 100+
32.Tillable/Pastu
33.Tillable/Pastu
34.Softwood F&O
35.Mixed Wood F&O
36.Hardwood F&O
37.Softwood TG
38.Mixed Wood TG
39.Hardwood TG
40.Wasteland
41.
42.Mobile Home Si
43.Camp Site
44.Lot Improvemen
45.Access Right
46.Golf Course

Litchfield

Map Lot R10-008 | Account 12 | Location 329 STEVENSTOWN ROAD | Card 1 Of 1 | 10/25/2017

Building Style	**2 Ranch**	
0.Uncoded	4.Cape	8.Log
1.Conv.	5.Garrison	9.Other
2.Ranch	6.Split	10.Tri-Lev
3.R Ranch	7.Contemp	11.Earth O
Dwelling Units	**1**	
Other Units	**0**	
Stories	**1 One Story**	
1.1	4.1.5	7.1.25
2.2	5.1.75	8.
3.3	6.2.5	9.
Exterior Walls	**2 Vinyl/Aluminum**	
0.Uncoded	4.Asbestos	8.Concrete
1.Wd Clapb	5.Stucco	9.Other
2.Vin/Al	6.Brick	10.Wd shin
3.Compos.	7.Stone	11.Tex 111
Roof Surface	**1 Asphalt Shingles**	
1.Asphalt	4.Composit	7.
2.Slate	5.Wood	8.
3.Metal	6.Other	9.
SF Masonry Trim	**0**	
OPEN-3-CUSTOM	**0**	
OPEN-4-CUSTOM	**0**	
Year Built	**1980**	
Year Remodeled	**0**	
Foundation	**1 Concrete**	
1.Concrete	4.Wood	7.
2.C Block	5.Slab	8.
3.Br/Stone	6.Piers	9.
Basement	**4 Full Basement**	
1.1/4 Bmt	4.Full Bmt	7.
2.1/2 Bmt	5.None	8.
3.3/4 Bmt	6.	9.None
Bsmt Gar # Cars	**0**	
Wet Basement	**1 Dry Basement**	
1.Dry	4.	7.
2.Damp	5.	8.
3.Wet	6.	9.

SF Bsmt Living	**0**	
Fin Bsmt Grade	**0 0**	
OPEN-5-CUSTOMIZE	**0**	
Heat Type	**100%**	**8 Floor/Wall Unit**
0.Uncoded	4.Steam	8.Fl/Wall
1.HWBB	5.FWA	9.No Heat
2.HWCI	6.GravWA	10.Radiant
3.H Pump	7.Electric	11.Radiant
Cool Type	**0%**	**9 None**
1.Refrig	4.W&C Air	7.RadHW
2.Evapor	5.Monitor-	8.
3.H Pump	6.Monitor-	9.None
Kitchen Style	**2 Typical**	
1.Modern	4.Obsolete	7.
2.Typical	5.	8.
3.Old Type	6.	9.None
Bath(s) Style	**2 Typical Bath(s)**	
1.Modern	4.Obsolete	7.
2.Typical	5.	8.
3.Old Type	6.	9.None
# Rooms	**0**	
# Bedrooms	**0**	
# Full Baths	**1**	
# Half Baths	**0**	
# Addn Fixtures	**1**	
# Fireplaces	**0**	

TRIO Software
A Division of Harris Computer Systems

Layout	**1 Typical**	
1.Typical	4.	7.
2.Inadeq	5.	8.
3.	6.	9.
Attic	**9 None**	
1.1/4 Fin	4.Full Fin	7.
2.1/2 Fin	5.Fl/Stair	8.
3.3/4 Fin	6.	9.None
Insulation	**1 Full**	
1.Full	4.Minimal	7.
2.Heavy	5.	8.
3.Capped	6.	9.None
Unfinished %	**0%**	
Grade & Factor	**3 Average 100%**	
1.E Grade	4.B Grade	7.
2.D Grade	5.A Grade	8.
3.C Grade	6.	9.Same
SQFT (Footprint)	**1008**	
Condition	**4 Average**	
1.Poor	4.Avg	7.V G
2.Fair	5.Avg+	8.Exc
3.Avg-	6.Good	9.Same
Phys. % Good	**0%**	
Funct. % Good	**100%**	
Functional Code	**9 None**	
1.Incomp	4.Delap	7.No Power
2.O-Built	5.Bsmt	8.LongTerm
3.Damage	6.Common	9.None
Econ. % Good	**100%**	
Economic Code	**None**	
0.None	3.No Power	9.None
1.Location	4.Generate	8.
2.Encroach	5.	9.
Entrance Code	**5 Estimated**	
1.Interior	4.Vacant	7.
2.Refusal	5.Estimate	8.
3.Informed	6.	9.
Information Code	**5 Est by Assessor**	
1.Owner	4.Agent	7.
2.Relative	5.Estimate	8.
3.Tenant	6.Other	9.

Date Inspected 12/07/2011

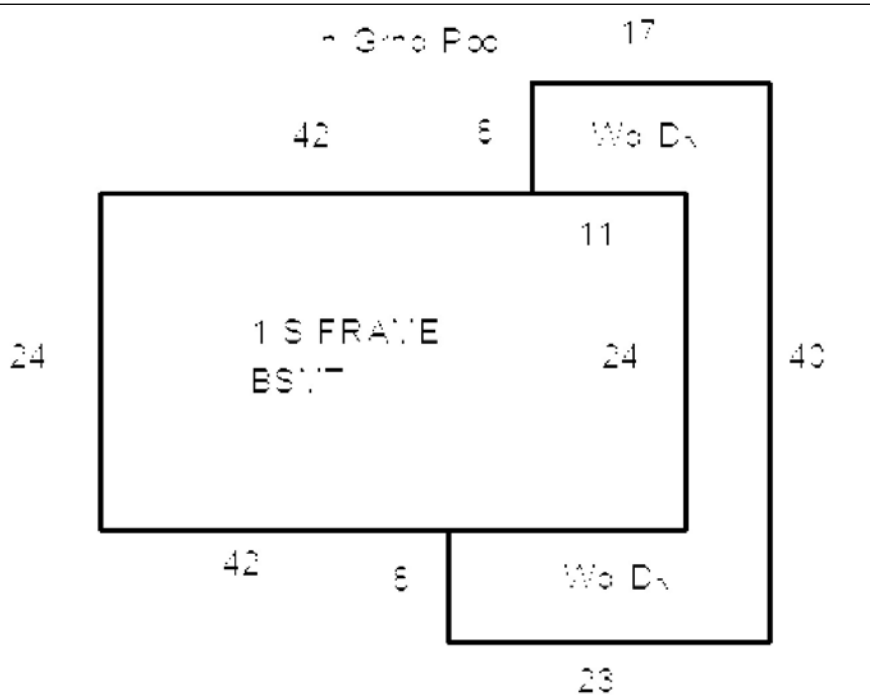

Additions, Outbuildings & Improvements

Type	Year	Units	Grade	Cond	Phys.	Funct.	Sound Value
68 Wood Deck/s	0	464	3 100	4	0 %	100 %	
23 Frame Garage	0	832	3 100	2	0 %	100 %	
24 Frame Shed	0	100	1 100	4	0 %	100 %	
63 Pool Plast.Liner	0	648	3 100	4	0 %	50 %	
409 Concrete Pad	0	832	3 100	4	0 %	100 %	
86 Lean Too	0	256	3 100	2	0 %	100 %	
86 Lean Too	0	256	3 100	2	0 %	100 %	
					%	%	
					%	%	
					%	%	

1.One Story Fram
2.Two Story Fram
3.Three Story Fr
4.1 & 1/2 Story
5.1 & 3/4 Story
6.2 & 1/2 Story
21.Open Frame Por
22.Encl Frame Por
23.Frame Garage
24.Frame Shed
25.Frame Bay Wind
26.1SFr Overhang
27.Unfin Basement
28.Unfinished Att
29.Finished Attic

Map Lot R10-009 Account 1468 Location 309 STEVENSTOWN ROAD Card 1 Of 1 10/25/2017

HOLT, KENNETH

309 STEVENSTOWN ROAD

LITCHFELD ME 04350
B10223P71 B10379P171 B6027P122

Property Data

Neighborhood **1 28000**

Tree Growth Year **0**

X Coordinate **0**

Y Coordinate **0**

Zone/Land Use **11 Residential**

Secondary Zone

Topography **2 Rolling**

1.Level	4.Below St	7.Res Protec
2.Rolling	5.Low	8.
3.Above St	6.Swampy	9.

Utilities **4 Drilled Well** **6 Septic System**

1.Public	4.Dr Well	7.Cesspool
2.Water	5.Dug Well	8.Lake/Pond
3.Sewer	6.Septic	9.None

Street **1 Paved**

1.Paved	4.Proposed	7.
2.Semi Imp	5.R/O/W	8.
3.Gravel	6.	9.None

0

0

Sale Data

Sale Date **8/13/1999**

Price **30,000**

Sale Type **1 Land Only**

1.Land	4.MFG UNIT	7.
2.L & B	5.Other	8.
3.Building	6.	9.

Financing **9 Unknown**

1.Convent	4.Seller	7.
2.FHA/VA	5.Private	8.
3.Assumed	6.Cash	9.Unknown

Validity **1 Arms Length Sale**

1.Valid	4.Split	7.Renovate
2.Related	5.Partial	8.Other
3.Distress	6.Exempt	9.

Verified **5 Public Record**

1.Buyer	4.Agent	7.Family
2.Seller	5.Pub Rec	8.Other
3.Lender	6.MLS	9.

Assessment Record

Year	Land	Buildings	Exempt	Total
2004	45,250	82,425	9,750	117,925
2005	97,000	139,883	13,000	223,883
2006	97,000	111,103	13,000	195,103
2007	97,000	110,888	13,000	194,888
2008	97,000	109,919	12,350	194,569
2009	77,500	134,337	9,500	202,337
2010	77,500	109,704	10,000	177,204
2011	77,500	127,471	10,000	194,971
2012	77,500	127,471	10,000	194,971
2013	77,500	145,340	10,000	212,840
2014	77,500	143,735	10,000	211,235
2015	77,500	143,725	10,000	211,225
2016	77,500	142,129	15,000	204,629
2017	77,500	142,120	20,000	199,620

Land Data

Front Foot

11.1-100
12.101-200
13.201+
14.
15.

Square Foot

16.Regular Lot
17.Secondary Lot
18.Excess Land
19.Condominium
20.Miscellaneous

Fract. Acre

21.Baselot
22.(Fract)
23.(Fract)
Acres
24.
25.
26.Rear 1-5
27.Rear 6-10
28.Rear 11-20
29.Rear 21-50

Type	Effective Frontage	Effective Depth	Influence Factor	Influence Code
			%	
			%	
			%	
			%	
			%	
			%	
			%	
	Square Feet			
			%	
			%	
			%	
			%	
			%	
			%	
			%	
	Acreage/Sites			
21	1.00	100	%	0
26	5.00	100	%	0
27	5.00	100	%	0
28	10.00	100	%	0
29	25.00	100	%	0
44	1.00	100	%	0
			%	

Total Acreage 46.00

Influence Codes

1.Unimproved
2.Excess Frtg
3.Topography
4.Size/Shape
5.Access
6.Restriction
7.Corner Infl
8.View/Environ
9.Fract Share
Acres
30.Rear 51-100
31.Rear 100+
32.Tillable/Pastu
33.Tillable/Pastu
34.Softwood F&O
35.Mixed Wood F&O
36.Hardwood F&O
37.Softwood TG
38.Mixed Wood TG
39.Hardwood TG
40.Wasteland
41.
42.Mobile Home Si
43.Camp Site
44.Lot Improvemen
45.Access Right
46.Golf Course

Inspection Witnessed By:

X Date

No./Date	Description	Date Insp.

Notes:

'13 cars in yard no answer, assess new barn & canopies (size per permit) behind fence.

4/23/2012 - PERMIT FOR A 30X40 BARN EST. COST 10,000.

Litchfield

Litchfield

Map Lot R10-009 | Account 1468 | Location 309 STEVENSTOWN ROAD | Card 1 Of 1 | 10/25/2017

Building Style	**2 Ranch**		
0.Uncoded	4.Cape	8.Log	
1.Conv.	5.Garrison	9.Other	
2.Ranch	6.Split	10.Tri-Lev	
3.R Ranch	7.Contemp	11.Earth O	
Dwelling Units	**1**		
Other Units	**0**		
Stories	**1 One Story**		
1.1	4.1.5	7.1.25	
2.2	5.1.75	8.	
3.3	6.2.5	9.	
Exterior Walls	**2 Vinyl/Aluminum**		
0.Uncoded	4.Asbestos	8.Concrete	
1.Wd Clapb	5.Stucco	9.Other	
2.Vin/Al	6.Brick	10.Wd shin	
3.Compos.	7.Stone	11.Tex 111	
Roof Surface	**3 Sheet Metal**		
1.Asphalt	4.Composit	7.	
2.Slate	5.Wood	8.	
3.Metal	6.Other	9.	
SF Masonry Trim	**0**		
OPEN-3-CUSTOM	**0**		
OPEN-4-CUSTOM	**0**		
Year Built	**2002**		
Year Remodeled	**0**		
Foundation	**1 Concrete**		
1.Concrete	4.Wood	7.	
2.C Block	5.Slab	8.	
3.Br/Stone	6.Piers	9.	
Basement	**4 Full Basement**		
1.1/4 Bmt	4.Full Bmt	7.	
2.1/2 Bmt	5.None	8.	
3.3/4 Bmt	6.	9.None	
Bsmt Gar # Cars	**0**		
Wet Basement	**1 Dry Basement**		
1.Dry	4.	7.	
2.Damp	5.	8.	
3.Wet	6.	9.	

SF Bsmt Living	**464**		
Fin Bsmt Grade	**3 100**		
OPEN-5-CUSTOMIZE	**0**		
Heat Type	**100%**	**1 Hot Water BB**	
0.Uncoded	4.Steam	8.Fl/Wall	
1.HWBB	5.FWA	9.No Heat	
2.HWCI	6.GravWA	10.Radiant	
3.H Pump	7.Electric	11.Radiant	
Cool Type	**0%**	**9 None**	
1.Refrig	4.W&C Air	7.RadHW	
2.Evapor	5.Monitor-	8.	
3.H Pump	6.Monitor-	9.None	
Kitchen Style	**2 Typical**		
1.Modern	4.Obsolete	7.	
2.Typical	5.	8.	
3.Old Type	6.	9.None	
Bath(s) Style	**2 Typical Bath(s)**		
1.Modern	4.Obsolete	7.	
2.Typical	5.	8.	
3.Old Type	6.	9.None	
# Rooms	**4**		
# Bedrooms	**3**		
# Full Baths	**2**		
# Half Baths	**0**		
# Addn Fixtures	**1**		
# Fireplaces	**0**		

TRIO Software
A Division of Harris Computer Systems

Layout	**1 Typical**		
1.Typical	4.	7.	
2.Inadeq	5.	8.	
3.	6.	9.	
Attic	**9 None**		
1.1/4 Fin	4.Full Fin	7.	
2.1/2 Fin	5.Fl/Stair	8.	
3.3/4 Fin	6.	9.None	
Insulation	**1 Full**		
1.Full	4.Minimal	7.	
2.Heavy	5.	8.	
3.Capped	6.	9.None	
Unfinished %	**0%**		
Grade & Factor	**3 Average 100%**		
1.E Grade	4.B Grade	7.	
2.D Grade	5.A Grade	8.	
3.C Grade	6.	9.Same	
SQFT (Footprint)	**1560**		
Condition	**4 Average**		
1.Poor	4.Avg	7.V G	
2.Fair	5.Avg+	8.Exc	
3.Avg-	6.Good	9.Same	
Phys. % Good	**0%**		
Funct. % Good	**100%**		
Functional Code	**9 None**		
1.Incomp	4.Delap	7.No Power	
2.O-Built	5.Bsmt	8.LongTerm	
3.Damage	6.Common	9.None	
Econ. % Good	**100%**		
Economic Code	**None**		
0.None	3.No Power	9.None	
1.Location	4.Generate	8.	
2.Encroach	5.	9.	
Entrance Code	**5 Estimated**		
1.Interior	4.Vacant	7.	
2.Refusal	5.Estimate	8.	
3.Informed	6.	9.	
Information Code	**5 Est by Assessor**		
1.Owner	4.Agent	7.	
2.Relative	5.Estimate	8.	
3.Tenant	6.Other	9.	



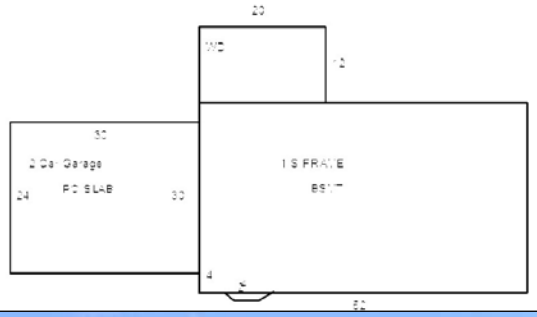

Date Inspected 11/18/2011

Additions, Outbuildings & Improvements

Type	Year	Units	Grade	Cond	Phys.	Funct.	Sound Value
23 Frame Garage	2002	720	3 100	4	0 %	100 %	
24 Frame Shed	2002	144	2 100	3	0 %	100 %	
409 Concrete Pad	2002	720	3 100	4	0 %	100 %	
65 Sm Barn/w/loft	2012	1200	2 100	4	0 %	100 %	
61 Canopy/s	2012	400	1 100	4	0 %	100 %	
61 Canopy/s	2012	400	1 100	4	0 %	100 %	
					%	%	
					%	%	
					%	%	
					%	%	

1.One Story Fram
2.Two Story Fram
3.Three Story Fr
4.1 & 1/2 Story
5.1 & 3/4 Story
6.2 & 1/2 Story
21.Open Frame Por
22.Encl Frame Por
23.Frame Garage
24.Frame Shed
25.Frame Bay Wind
26.1SFr Overhang
27.Unfin Basement
28.Unfinished Att
29.Finished Attic

Map Lot R10-011 Account 1342 Location 297 STEVENSTOWN ROAD Card 1 Of 1 10/25/2017

PARKER PHYLLIS

297 STEVENSTOWN ROAD

LITCHFIELD ME 04350
B3602P127

Property Data

Neighborhood **1 28000**

Tree Growth Year **0**

X Coordinate **0**

Y Coordinate **0**

Zone/Land Use **11 Residential**

Secondary Zone

Topography **2 Rolling**

1.Level	4.Below St	7.Res Protec
2.Rolling	5.Low	8.
3.Above St	6.Swampy	9.

Utilities **5 Dug Well** **6 Septic System**

1.Public	4.Dr Well	7.Cesspool
2.Water	5.Dug Well	8.Lake/Pond
3.Sewer	6.Septic	9.None

Street **1 Paved**

1.Paved	4.Proposed	7.
2.Semi Imp	5.R/O/W	8.
3.Gravel	6.	9.None

0

0

Sale Data

Sale Date

Price

Sale Type

1.Land	4.MFG UNIT	7.
2.L & B	5.Other	8.
3.Building	6.	9.

Financing

1.Convent	4.Seller	7.
2.FHA/VA	5.Private	8.
3.Assumed	6.Cash	9.Unknown

Validity

1.Valid	4.Split	7.Renovate
2.Related	5.Partial	8.Other
3.Distress	6.Exempt	9.

Verified

1.Buyer	4.Agent	7.Family
2.Seller	5.Pub Rec	8.Other
3.Lender	6.MLS	9.

Assessment Record

Year	Land	Buildings	Exempt	Total
2004	16,500	140,760	13,312	143,948
2005	37,600	161,314	18,000	180,914
2006	37,600	162,439	18,000	182,039
2007	37,600	160,899	19,000	179,499
2008	37,600	160,899	18,050	180,449
2009	37,600	172,349	15,200	194,749
2010	37,600	155,927	16,000	177,527
2011	40,000	161,562	16,000	185,562
2012	40,000	161,562	16,000	185,562
2013	40,000	161,298	16,000	185,298
2014	40,000	159,724	16,000	183,724
2015	40,000	159,707	16,000	183,707
2016	40,000	157,870	21,000	176,870
2017	40,000	157,854	26,000	171,854

Land Data

Front Foot	Type	Effective Frontage	Effective Depth	Influence Factor	Influence Code
11.1-100				%	
12.101-200				%	
13.201+				%	
14.				%	
15.				%	
				%	
				%	
Square Foot		**Square Feet**			
16.Regular Lot				%	
17.Secondary Lot				%	
18.Excess Land				%	
19.Condominium				%	
20.Miscellaneous				%	
				%	
				%	
Fract. Acre		**Acreage/Sites**			
21.Baselot	21	1.00		100 %	0
22.(Fract)	44	1.00		100 %	0
23.(Fract)				%	
Acres				%	
24.				%	
25.				%	
26.Rear 1-5				%	
27.Rear 6-10				%	
28.Rear 11-20				%	
29.Rear 21-50				%	

Total Acreage 1.00

Influence Codes

1.Unimproved
2.Excess Frtg
3.Topography
4.Size/Shape
5.Access
6.Restriction
7.Corner Infl
8.View/Environ
9.Fract Share
Acres
30.Rear 51-100
31.Rear 100+
32.Tillable/Pastu
33.Tillable/Pastu
34.Softwood F&O
35.Mixed Wood F&O
36.Hardwood F&O
37.Softwood TG
38.Mixed Wood TG
39.Hardwood TG
40.Wasteland
41.
42.Mobile Home Si
43.Camp Site
44.Lot Improvemen
45.Access Right
46.Golf Course

Inspection Witnessed By:

X Date

No./Date	Description	Date Insp.

Notes:

Litchfield

Litchfield

Map Lot R10-011 | Account 1342 | Location 297 STEVENSTOWN ROAD | Card 1 Of 1 | 10/25/2017

Building Style	**7 Contemporary**		
0.Uncoded	4.Cape	8.Log	
1.Conv.	5.Garrison	9.Other	
2.Ranch	6.Split	10.Tri-Lev	
3.R Ranch	7.Contemp	11.Earth O	
Dwelling Units	**1**		
Other Units	**0**		
Stories	**2 Two Story**		
1.1	4.1.5	7.1.25	
2.2	5.1.75	8.	
3.3	6.2.5	9.	
Exterior Walls	**2 Vinyl/Aluminum**		
0.Uncoded	4.Asbestos	8.Concrete	
1.Wd Clapb	5.Stucco	9.Other	
2.Vin/Al	6.Brick	10.Wd shin	
3.Compos.	7.Stone	11.Tex 111	
Roof Surface	**1 Asphalt Shingles**		
1.Asphalt	4.Composit	7.	
2.Slate	5.Wood	8.	
3.Metal	6.Other	9.	
SF Masonry Trim	**0**		
OPEN-3-CUSTOM	**0**		
OPEN-4-CUSTOM	**0**		
Year Built	**1996**		
Year Remodeled	**0**		
Foundation	**1 Concrete**		
1.Concrete	4.Wood	7.	
2.C Block	5.Slab	8.	
3.Br/Stone	6.Piers	9.	
Basement	**4 Full Basement**		
1.1/4 Bmt	4.Full Bmt	7.	
2.1/2 Bmt	5.None	8.	
3.3/4 Bmt	6.	9.None	
Bsmt Gar # Cars	**0**		
Wet Basement	**1 Dry Basement**		
1.Dry	4.	7.	
2.Damp	5.	8.	
3.Wet	6.	9.	

SF Bsmt Living	**0**		
Fin Bsmt Grade	**0 0**		
OPEN-5-CUSTOMIZE	**0**		
Heat Type	**100%**	**1 Hot Water BB**	
0.Uncoded	4.Steam	8.Fl/Wall	
1.HWBB	5.FWA	9.No Heat	
2.HWCI	6.GravWA	10.Radiant	
3.H Pump	7.Electric	11.Radiant	
Cool Type	**0%**	**9 None**	
1.Refrig	4.W&C Air	7.RadHW	
2.Evapor	5.Monitor-	8.	
3.H Pump	6.Monitor-	9.None	
Kitchen Style	**2 Typical**		
1.Modern	4.Obsolete	7.	
2.Typical	5.	8.	
3.Old Type	6.	9.None	
Bath(s) Style	**2 Typical Bath(s)**		
1.Modern	4.Obsolete	7.	
2.Typical	5.	8.	
3.Old Type	6.	9.None	
# Rooms	**4**		
# Bedrooms	**1**		
# Full Baths	**1**		
# Half Baths	**0**		
# Addn Fixtures	**1**		
# Fireplaces	**0**		

TRIO Software
A Division of Harris Computer Systems

Layout	**1 Typical**		
1.Typical	4.	7.	
2.Inadeq	5.	8.	
3.	6.	9.	
Attic	**9 None**		
1.1/4 Fin	4.Full Fin	7.	
2.1/2 Fin	5.Fl/Stair	8.	
3.3/4 Fin	6.	9.None	
Insulation	**1 Full**		
1.Full	4.Minimal	7.	
2.Heavy	5.	8.	
3.Capped	6.	9.None	
Unfinished %	**10%**		
Grade & Factor	**3 Average 100%**		
1.E Grade	4.B Grade	7.	
2.D Grade	5.A Grade	8.	
3.C Grade	6.	9.Same	
SQFT (Footprint)	**1486**		
Condition	**4 Average**		
1.Poor	4.Avg	7.V G	
2.Fair	5.Avg+	8.Exc	
3.Avg-	6.Good	9.Same	
Phys. % Good	**0%**		
Funct. % Good	**100%**		
Functional Code	**9 None**		
1.Incomp	4.Delap	7.No Power	
2.O-Built	5.Bsmt	8.LongTerm	
3.Damage	6.Common	9.None	
Econ. % Good	**100%**		
Economic Code	**None**		
0.None	3.No Power	9.None	
1.Location	4.Generate	8.	
2.Encroach	5.	9.	
Entrance Code	**2 Refused Entry**		
1.Interior	4.Vacant	7.	
2.Refusal	5.Estimate	8.	
3.Informed	6.	9.	
Information Code	**1 Owner**		
1.Owner	4.Agent	7.	
2.Relative	5.Estimate	8.	
3.Tenant	6.Other	9.	

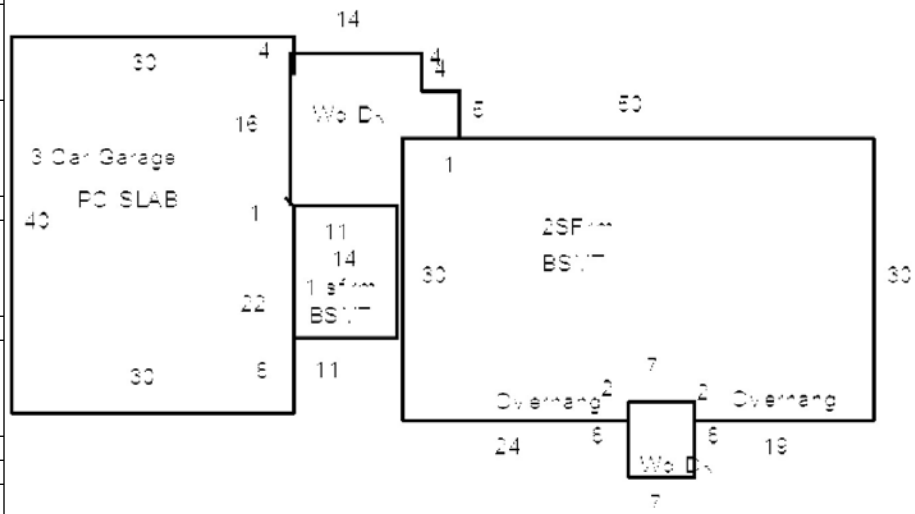

Date Inspected 11/18/2011

Additions, Outbuildings & Improvements

Type	Year	Units	Grade	Cond	Phys.	Funct.	Sound Value
68 Wood Deck/s	1998	216	3 100	4	0 %	100 %	
23 Frame Garage	2002	1200	3 100	5	0 %	100 %	
1 One Story Frame	2002	154	3 100	4	0 %	100 %	
409 Concrete Pad	2002	1200	3 100	4	0 %	100 %	
27 Unfin Basement	2002	154	3 100	4	0 %	100 %	
24 Frame Shed	0	200	2 100	1	0 %	100 %	
61 Canopy/s	0	56	2 100	3	0 %	100 %	
					%	%	
					%	%	
					%	%	

1.One Story Fram
2.Two Story Fram
3.Three Story Fr
4.1 & 1/2 Story
5.1 & 3/4 Story
6.2 & 1/2 Story
21.Open Frame Por
22.Encl Frame Por
23.Frame Garage
24.Frame Shed
25.Frame Bay Wind
26.1SFr Overhang
27.Unfin Basement
28.Unfinished Att
29.Finished Attic

Map Lot R10-011A | Account 919 | Location 18 ISABELLA LANE | Card 1 Of 1 | 10/25/2017

COULOMBE, CECILA

18 ISABELLA LANE

LITCHFIELD ME 04350
B10212P230 B10212P237 B6637P10 B9740P258

Previous Owner
COULOMBE, MARK A & CECILIA
291 STEVENSTOWN ROAD

LITCHFIELD ME 04350
Sale Date: 5/28/2008

Inspection Witnessed By:

X Date

No./Date	Description	Date Insp.

Notes:

'15 per review adjust garage construction to 2010 and st hgt to 11/2 from 13/4s also delete one wd add one missed wd and op (All data entry errors from the reval).
10-26-10-PERMIT #10-104-24X28 GARAGE

Litchfield

Property Data

Neighborhood	**1 28000**		
Tree Growth Year	**0**		
X Coordinate		**0**	
Y Coordinate		**0**	
Zone/Land Use	**11 Residential**		
Secondary Zone			
Topography	**2 Rolling**		
	1.Level	4.Below St	7.Res Protec
	2.Rolling	5.Low	8.
	3.Above St	6.Swampy	9.
Utilities	**4 Drilled Well**	**6 Septic System**	
	1.Public	4.Dr Well	7.Cesspool
	2.Water	5.Dug Well	8.Lake/Pond
	3.Sewer	6.Septic	9.None
Street	**1 Paved**		
	1.Paved	4.Proposed	7.
	2.Semi Imp	5.R/O/W	8.
	3.Gravel	6.	9.None
			0
			0

Sale Data

Sale Date			**5/28/2008**
Price			**150,000**
Sale Type	**1 Land Only**		
	1.Land	4.MFG UNIT	7.
	2.L & B	5.Other	8.
	3.Building	6.	9.
Financing	**9 Unknown**		
	1.Convent	4.Seller	7.
	2.FHA/VA	5.Private	8.
	3.Assumed	6.Cash	9.Unknown
Validity	**8 Other Non Valid**		
	1.Valid	4.Split	7.Renovate
	2.Related	5.Partial	8.Other
	3.Distress	6.Exempt	9.
Verified	**5 Public Record**		
	1.Buyer	4.Agent	7.Family
	2.Seller	5.Pub Rec	8.Other
	3.Lender	6.MLS	9.

Assessment Record

Year	Land	Buildings	Exempt	Total
2004	16,992	75,480	9,750	82,722
2005	44,543	110,811	13,000	142,354
2006	66,238	112,029	13,000	165,267
2007	45,831	112,029	13,000	144,860
2008	47,598	123,057	12,350	158,305
2009	46,350	165,754	9,500	202,604
2010	46,350	113,837	10,000	150,187
2011	46,350	143,044	10,000	179,394
2012	46,350	143,044	10,000	179,394
2013	46,350	145,500	10,000	181,850
2014	46,350	145,500	10,000	181,850
2015	46,350	150,065	10,000	186,415
2016	46,350	149,677	15,000	181,027
2017	46,350	148,314	20,000	174,664

Land Data

Front Foot	Type	Effective Frontage	Effective Depth	Influence Factor	Influence Code
11.1-100				%	
12.101-200				%	
13.201+				%	
14.				%	
15.				%	
				%	
				%	
Square Foot		**Square Feet**			
16.Regular Lot				%	
17.Secondary Lot				%	
18.Excess Land				%	
19.Condominium				%	
20.Miscellaneous				%	
				%	
				%	
Fract. Acre		**Acreage/Sites**			
21.Baselot	21	1.00		100 %	0
22.(Fract)	26	2.54		100 %	0
23.(Fract)	44	1.00		100 %	0
Acres				%	
24.				%	
25.				%	
26.Rear 1-5				%	
27.Rear 6-10				%	
28.Rear 11-20				%	
29.Rear 21-50				%	

Total Acreage 3.54

Influence Codes

1.Unimproved
2.Excess Frtg
3.Topography
4.Size/Shape
5.Access
6.Restriction
7.Corner Infl
8.View/Environ
9.Fract Share
Acres
30.Rear 51-100
31.Rear 100+
32.Tillable/Pastu
33.Tillable/Pastu
34.Softwood F&O
35.Mixed Wood F&O
36.Hardwood F&O
37.Softwood TG
38.Mixed Wood TG
39.Hardwood TG
40.Wasteland
41.
42.Mobile Home Si
43.Camp Site
44.Lot Improvemen
45.Access Right
46.Golf Course

Litchfield

Map Lot R10-011A | Account 919 | Location 18 ISABELLA LANE | Card 1 Of 1 | 10/25/2017

Building Style **4 Cape Cod**		
0.Uncoded	4.Cape	8.Log
1.Conv.	5.Garrison	9.Other
2.Ranch	6.Split	10.Tri-Lev
3.R Ranch	7.Contemp	11.Earth O
Dwelling Units **1**		
Other Units **0**		
Stories **5 One & 3/4 Story**		
1.1	4.1.5	7.1.25
2.2	5.1.75	8.
3.3	6.2.5	9.
Exterior Walls **2 Vinyl/Aluminum**		
0.Uncoded	4.Asbestos	8.Concrete
1.Wd Clapb	5.Stucco	9.Other
2.Vin/Al	6.Brick	10.Wd shin
3.Compos.	7.Stone	11.Tex 111
Roof Surface **1 Asphalt Shingles**		
1.Asphalt	4.Composit	7.
2.Slate	5.Wood	8.
3.Metal	6.Other	9.
SF Masonry Trim **0**		
OPEN-3-CUSTOM **0**		
OPEN-4-CUSTOM **0**		
Year Built **1991**		
Year Remodeled **0**		
Foundation **5 Concrete Slab**		
1.Concrete	4.Wood	7.
2.C Block	5.Slab	8.
3.Br/Stone	6.Piers	9.
Basement **9 No Basement**		
1.1/4 Bmt	4.Full Bmt	7.
2.1/2 Bmt	5.None	8.
3.3/4 Bmt	6.	9.None
Bsmt Gar # Cars **0**		
Wet Basement **9 No Basement**		
1.Dry	4.	7.
2.Damp	5.	8.
3.Wet	6.	9.

SF Bsmt Living **0**		
Fin Bsmt Grade **0 0**		
OPEN-5-CUSTOMIZE **0**		
Heat Type **100% 5 Forced Warm Air**		
0.Uncoded	4.Steam	8.Fl/Wall
1.HWBB	5.FWA	9.No Heat
2.HWCI	6.GravWA	10.Radiant
3.H Pump	7.Electric	11.Radiant
Cool Type **0% 9 None**		
1.Refrig	4.W&C Air	7.RadHW
2.Evapor	5.Monitor-	8.
3.H Pump	6.Monitor-	9.None
Kitchen Style **2 Typical**		
1.Modern	4.Obsolete	7.
2.Typical	5.	8.
3.Old Type	6.	9.None
Bath(s) Style **2 Typical Bath(s)**		
1.Modern	4.Obsolete	7.
2.Typical	5.	8.
3.Old Type	6.	9.None
# Rooms **8**		
# Bedrooms **4**		
# Full Baths **2**		
# Half Baths **0**		
# Addn Fixtures **1**		
# Fireplaces **0**		

TRIO Software
A Division of Harris Computer Systems

Layout **1 Typical**		
1.Typical	4.	7.
2.Inadeq	5.	8.
3.	6.	9.
Attic **9 None**		
1.1/4 Fin	4.Full Fin	7.
2.1/2 Fin	5.Fl/Stair	8.
3.3/4 Fin	6.	9.None
Insulation **1 Full**		
1.Full	4.Minimal	7.
2.Heavy	5.	8.
3.Capped	6.	9.None
Unfinished % **0%**		
Grade & Factor **3 Average 100%**		
1.E Grade	4.B Grade	7.
2.D Grade	5.A Grade	8.
3.C Grade	6.	9.Same
SQFT (Footprint) **1344**		
Condition **4 Average**		
1.Poor	4.Avg	7.V G
2.Fair	5.Avg+	8.Exc
3.Avg-	6.Good	9.Same
Phys. % Good **0%**		
Funct. % Good **100%**		
Functional Code **9 None**		
1.Incomp	4.Delap	7.No Power
2.O-Built	5.Bsmt	8.LongTerm
3.Damage	6.Common	9.None
Econ. % Good **100%**		
Economic Code **None**		
0.None	3.No Power	9.None
1.Location	4.Generate	8.
2.Encroach	5.	9.
Entrance Code **1 Interior Inspect**		
1.Interior	4.Vacant	7.
2.Refusal	5.Estimate	8.
3.Informed	6.	9.
Information Code **1 Owner**		
1.Owner	4.Agent	7.
2.Relative	5.Estimate	8.
3.Tenant	6.Other	9.

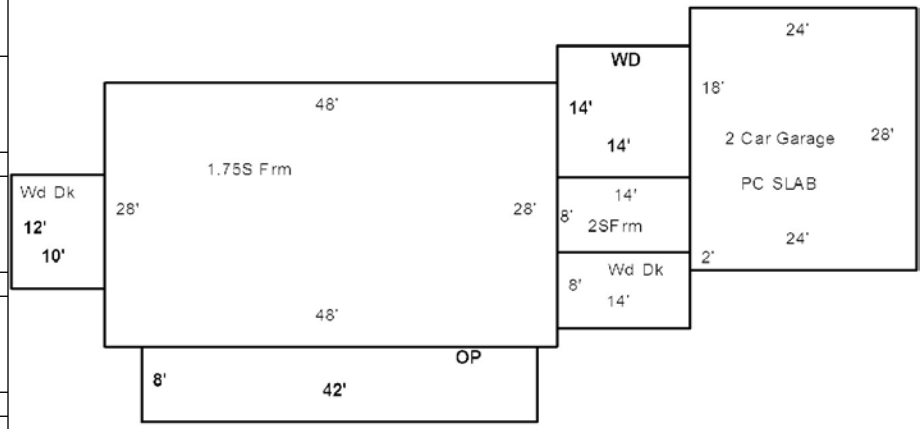

Date Inspected 11/28/2011

Additions, Outbuildings & Improvements

Type	Year	Units	Grade	Cond	Phys.	Funct.	Sound Value
68 Wood Deck/s	2001	120	3 100	4	0 %	100 %	
73 det/Fr/Gar/.5S	2010	672	3 100	4	0 %	100 %	
68 Wood Deck/s	0	112	3 100	4	0 %	100 %	
409 Concrete Pad	2010	672	3 100	4	0 %	100 %	
2 Two Story Frame	2001	112	3 100	4	0 %	100 %	
409 Concrete Pad	2001	112	3 100	4	0 %	100 %	
68 Wood Deck/s	2010	196	3 100	4	0 %	100 %	
21 Open Frame	2010	336	3 100	4	0 %	100 %	
					%	%	
					%	%	

1.One Story Fram
2.Two Story Fram
3.Three Story Fr
4.1 & 1/2 Story
5.1 & 3/4 Story
6.2 & 1/2 Story
21.Open Frame Por
22.Encl Frame Por
23.Frame Garage
24.Frame Shed
25.Frame Bay Wind
26.1SFr Overhang
27.Unfin Basement
28.Unfinished Att
29.Finished Attic

Map Lot R10-011B | Account 2726 | Location 31 ISABELLA LANE | Card 1 Of 1 | 10/25/2017

COULOMBE, MARK A

31 ISABELLA LANE

LITCHFIELD ME 04350
B10212P235 B9740P260

Property Data

Neighborhood **1 28000**

Tree Growth Year **0**

X Coordinate **0**

Y Coordinate **0**

Zone/Land Use **11 Residential**

Secondary Zone

Topography **2 Rolling**

1.Level	4.Below St	7.Res Protec
2.Rolling	5.Low	8.
3.Above St	6.Swampy	9.

Utilities **4 Drilled Well** **6 Septic System**

1.Public	4.Dr Well	7.Cesspool
2.Water	5.Dug Well	8.Lake/Pond
3.Sewer	6.Septic	9.None

Street **1 Paved**

1.Paved	4.Proposed	7.
2.Semi Imp	5.R/O/W	8.
3.Gravel	6.	9.None

0

0

Sale Data

Sale Date **5/28/2008**

Price

Sale Type **1 Land Only**

1.Land	4.MFG UNIT	7.
2.L & B	5.Other	8.
3.Building	6.	9.

Financing **9 Unknown**

1.Convent	4.Seller	7.
2.FHA/VA	5.Private	8.
3.Assumed	6.Cash	9.Unknown

Validity **8 Other Non Valid**

1.Valid	4.Split	7.Renovate
2.Related	5.Partial	8.Other
3.Distress	6.Exempt	9.

Verified **5 Public Record**

1.Buyer	4.Agent	7.Family
2.Seller	5.Pub Rec	8.Other
3.Lender	6.MLS	9.

Assessment Record

Year	Land	Buildings	Exempt	Total
2008	61,655	46,757	0	108,412
2009	55,900	49,551	0	105,451
2010	55,900	46,219	0	102,119
2011	55,900	71,631	0	127,531
2012	55,900	45,682	10,000	91,582
2013	55,900	45,200	10,000	91,100
2014	55,900	50,067	10,000	95,967
2015	55,900	49,197	10,000	95,097
2016	55,900	48,296	15,000	89,196
2017	55,900	47,474	20,000	83,374

Land Data

Front Foot

11.1-100
12.101-200
13.201+
14.
15.

Square Foot

16.Regular Lot
17.Secondary Lot
18.Excess Land
19.Condominium
20.Miscellaneous

Fract. Acre

21.Baselot
22.(Fract)
23.(Fract)
Acres
24.
25.
26.Rear 1-5
27.Rear 6-10
28.Rear 11-20
29.Rear 21-50

Type	Effective Frontage	Effective Depth	Influence Factor	Influence Code
			%	
			%	
			%	
			%	
			%	
			%	
			%	
	Square Feet			
			%	
			%	
			%	
			%	
			%	
			%	
			%	
	Acreage/Sites			
21	1.00	100	%	0
26	5.00	100	%	0
27	3.40	100	%	0
44	1.00	100	%	0
			%	
			%	
			%	

Total Acreage 9.40

Influence Codes

1.Unimproved
2.Excess Frtg
3.Topography
4.Size/Shape
5.Access
6.Restriction
7.Corner Infl
8.View/Environ
9.Fract Share
Acres
30.Rear 51-100
31.Rear 100+
32.Tillable/Pastu
33.Tillable/Pastu
34.Softwood F&O
35.Mixed Wood F&O
36.Hardwood F&O
37.Softwood TG
38.Mixed Wood TG
39.Hardwood TG
40.Wasteland
41.
42.Mobile Home Si
43.Camp Site
44.Lot Improvemen
45.Access Right
46.Golf Course

Inspection Witnessed By:

X Date

No./Date	Description	Date Insp.

Notes:

12/3/2012: ABATEMENT PROCESSING. GRADING AND CONDITION IN ERROR. ADJUSTED.

Litchfield

Litchfield

Map Lot R10-011B | Account 2726 | Location 31 ISABELLA LANE | Card 1 Of 1 | 10/25/2017

Building Style		
0.Uncoded	4.Cape	8.Log
1.Conv.	5.Garrison	9.Other
2.Ranch	6.Split	10.Tri-Lev
3.R Ranch	7.Contemp	11.Earth O

Dwelling Units

Other Units

Stories		
1.1	4.1.5	7.1.25
2.2	5.1.75	8.
3.3	6.2.5	9.

Exterior Walls		
0.Uncoded	4.Asbestos	8.Concrete
1.Wd Clapb	5.Stucco	9.Other
2.Vin/Al	6.Brick	10.Wd shin
3.Compos.	7.Stone	11.Tex 111

Roof Surface		
1.Asphalt	4.Composit	7.
2.Slate	5.Wood	8.
3.Metal	6.Other	9.

SF Masonry Trim

OPEN-3-CUSTOM

OPEN-4-CUSTOM

Year Built

Year Remodeled

Foundation		
1.Concrete	4.Wood	7.
2.C Block	5.Slab	8.
3.Br/Stone	6.Piers	9.

Basement		
1.1/4 Bmt	4.Full Bmt	7.
2.1/2 Bmt	5.None	8.
3.3/4 Bmt	6.	9.None

Bsmt Gar # Cars

Wet Basement		
1.Dry	4.	7.
2.Damp	5.	8.
3.Wet	6.	9.

SF Bsmt Living

Fin Bsmt Grade

OPEN-5-CUSTOMIZE

Heat Type **100%**		
0.Uncoded	4.Steam	8.Fl/Wall
1.HWBB	5.FWA	9.No Heat
2.HWCI	6.GravWA	10.Radiant
3.H Pump	7.Electric	11.Radiant

Cool Type **0%**		
1.Refrig	4.W&C Air	7.RadHW
2.Evapor	5.Monitor-	8.
3.H Pump	6.Monitor-	9.None

Kitchen Style		
1.Modern	4.Obsolete	7.
2.Typical	5.	8.
3.Old Type	6.	9.None

Bath(s) Style		
1.Modern	4.Obsolete	7.
2.Typical	5.	8.
3.Old Type	6.	9.None

Rooms

Bedrooms

Full Baths

Half Baths

Addn Fixtures

Fireplaces

TRIO Software
A Division of Harris Computer Systems

Layout		
1.Typical	4.	7.
2.Inadeq	5.	8.
3.	6.	9.

Attic		
1.1/4 Fin	4.Full Fin	7.
2.1/2 Fin	5.Fl/Stair	8.
3.3/4 Fin	6.	9.None

Insulation		
1.Full	4.Minimal	7.
2.Heavy	5.	8.
3.Capped	6.	9.None

Unfinished %

Grade & Factor		
1.E Grade	4.B Grade	7.
2.D Grade	5.A Grade	8.
3.C Grade	6.	9.Same

SQFT (Footprint)

Condition		
1.Poor	4.Avg	7.V G
2.Fair	5.Avg+	8.Exc
3.Avg-	6.Good	9.Same

Phys. % Good

Funct. % Good

Functional Code		
1.Incomp	4.Delap	7.No Power
2.O-Built	5.Bsmt	8.LongTerm
3.Damage	6.Common	9.None

Econ. % Good

Economic Code		
0.None	3.No Power	9.None
1.Location	4.Generate	8.
2.Encroach	5.	9.

Entrance Code **5 Estimated**		
1.Interior	4.Vacant	7.
2.Refusal	5.Estimate	8.
3.Informed	6.	9.

Information Code **5 Est by Assessor**		
1.Owner	4.Agent	7.
2.Relative	5.Estimate	8.
3.Tenant	6.Other	9.

Date Inspected 12/07/2011

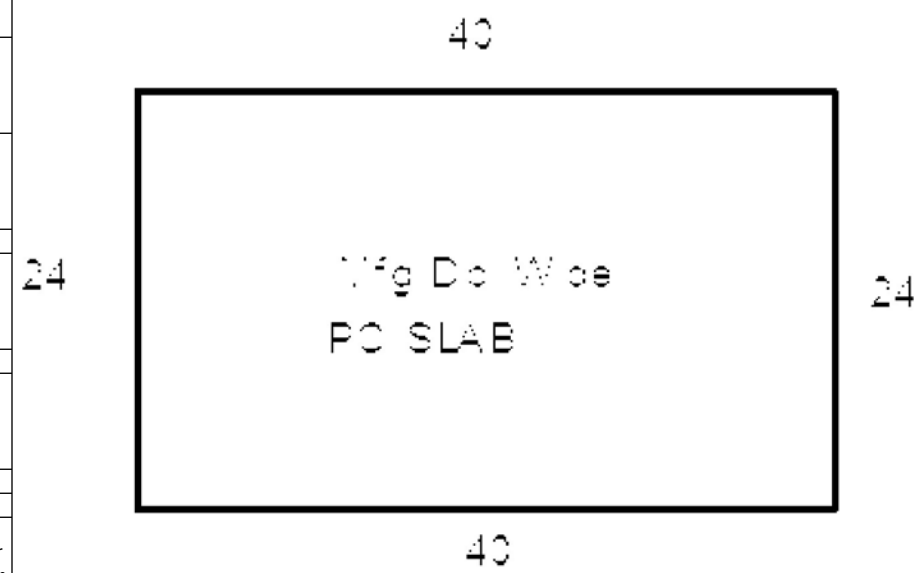

Additions, Outbuildings & Improvements

Type	Year	Units	Grade	Cond	Phys.	Funct.	Sound Value
409 Concrete Pad	2008	960	3 100	4	0 %	100 %	
991 Double wide	2003	24x40	3 100	6	0 %	100 %	
					%	%	
					%	%	
					%	%	
					%	%	
					%	%	
					%	%	
					%	%	
					%	%	

1.One Story Fram
2.Two Story Fram
3.Three Story Fr
4.1 & 1/2 Story
5.1 & 3/4 Story
6.2 & 1/2 Story
21.Open Frame Por
22.Encl Frame Por
23.Frame Garage
24.Frame Shed
25.Frame Bay Wind
26.1SFr Overhang
27.Unfin Basement
28.Unfinished Att
29.Finished Attic

Map Lot R10-012 Account 2589 Location 257 STEVENSTOWN ROAD Card 1 Of 1 10/25/2017

ANDERSON JULIE

257 STEVENSTOWN ROAD

LITCHFIELD ME 04350
B7466P80

Property Data

Neighborhood **1 28000**

Tree Growth Year **0**

X Coordinate **0**

Y Coordinate **0**

Zone/Land Use **11 Residential**

Secondary Zone

Topography **2 Rolling**

1.Level	4.Below St	7.Res Protec
2.Rolling	5.Low	8.
3.Above St	6.Swampy	9.

Utilities **4 Drilled Well** **6 Septic System**

1.Public	4.Dr Well	7.Cesspool
2.Water	5.Dug Well	8.Lake/Pond
3.Sewer	6.Septic	9.None

Street **1 Paved**

1.Paved	4.Proposed	7.
2.Semi Imp	5.R/O/W	8.
3.Gravel	6.	9.None

0

0

Sale Data

Sale Date

Price

Sale Type

1.Land	4.MFG UNIT	7.
2.L & B	5.Other	8.
3.Building	6.	9.

Financing

1.Convent	4.Seller	7.
2.FHA/VA	5.Private	8.
3.Assumed	6.Cash	9.Unknown

Validity

1.Valid	4.Split	7.Renovate
2.Related	5.Partial	8.Other
3.Distress	6.Exempt	9.

Verified

1.Buyer	4.Agent	7.Family
2.Seller	5.Pub Rec	8.Other
3.Lender	6.MLS	9.

Assessment Record

Year	Land	Buildings	Exempt	Total
2006	91,546	79,431	0	170,977
2007	91,546	191,644	13,000	270,190
2008	91,546	191,146	12,350	270,342
2009	74,470	200,208	9,500	265,178
2010	74,470	184,262	10,000	248,732
2011	74,470	193,996	10,000	258,466
2012	74,470	193,996	10,000	258,466
2013	74,470	191,907	10,000	256,377
2014	74,470	191,907	10,000	256,377
2015	74,470	189,859	10,000	254,329
2016	74,470	189,844	15,000	249,314
2017	74,470	187,752	20,000	242,222

Land Data

Front Foot

11.1-100
12.101-200
13.201+
14.
15.

Square Foot

16.Regular Lot
17.Secondary Lot
18.Excess Land
19.Condominium
20.Miscellaneous

Fract. Acre

21.Baselot
22.(Fract)
23.(Fract)
Acres
24.
25.
26.Rear 1-5
27.Rear 6-10
28.Rear 11-20
29.Rear 21-50

Type	Effective Frontage	Effective Depth	Influence Factor	Influence Code
			%	
			%	
			%	
			%	
			%	
			%	
			%	
	Square Feet			
			%	
			%	
			%	
			%	
			%	
			%	
			%	
	Acreage/Sites			
21	1.00		100 %	0
26	5.00		100 %	0
27	5.00		100 %	0
28	10.00		100 %	0
29	18.94		100 %	0
44	1.00		100 %	0
			%	

Total Acreage 39.94

Influence Codes

1.Unimproved
2.Excess Frtg
3.Topography
4.Size/Shape
5.Access
6.Restriction
7.Corner Infl
8.View/Environ
9.Fract Share
Acres
30.Rear 51-100
31.Rear 100+
32.Tillable/Pastu
33.Tillable/Pastu
34.Softwood F&O
35.Mixed Wood F&O
36.Hardwood F&O
37.Softwood TG
38.Mixed Wood TG
39.Hardwood TG
40.Wasteland
41.
42.Mobile Home Si
43.Camp Site
44.Lot Improvemen
45.Access Right
46.Golf Course

Inspection Witnessed By:

X Date

No./Date	Description	Date Insp.

Notes:

Litchfield

Litchfield

Map Lot R10-012 | Account 2589 | Location 257 STEVENSTOWN ROAD | Card 1 Of 1 | 10/25/2017

Building Style	**2 Ranch**		
0.Uncoded	4.Cape	8.Log	
1.Conv.	5.Garrison	9.Other	
2.Ranch	6.Split	10.Tri-Lev	
3.R Ranch	7.Contemp	11.Earth O	
Dwelling Units	**1**		
Other Units	**0**		
Stories	**1 One Story**		
1.1	4.1.5	7.1.25	
2.2	5.1.75	8.	
3.3	6.2.5	9.	
Exterior Walls	**2 Vinyl/Aluminum**		
0.Uncoded	4.Asbestos	8.Concrete	
1.Wd Clapb	5.Stucco	9.Other	
2.Vin/Al	6.Brick	10.Wd shin	
3.Compos.	7.Stone	11.Tex 111	
Roof Surface	**1 Asphalt Shingles**		
1.Asphalt	4.Composit	7.	
2.Slate	5.Wood	8.	
3.Metal	6.Other	9.	
SF Masonry Trim	**0**		
OPEN-3-CUSTOM	**0**		
OPEN-4-CUSTOM	**0**		
Year Built	**2005**		
Year Remodeled	**0**		
Foundation	**1 Concrete**		
1.Concrete	4.Wood	7.	
2.C Block	5.Slab	8.	
3.Br/Stone	6.Piers	9.	
Basement	**4 Full Basement**		
1.1/4 Bmt	4.Full Bmt	7.	
2.1/2 Bmt	5.None	8.	
3.3/4 Bmt	6.	9.None	
Bsmt Gar # Cars	**0**		
Wet Basement	**1 Dry Basement**		
1.Dry	4.	7.	
2.Damp	5.	8.	
3.Wet	6.	9.	

SF Bsmt Living	**1200**		
Fin Bsmt Grade	**3 100**		
OPEN-5-CUSTOMIZE	**0**		
Heat Type	**100%**	**1 Hot Water BB**	
0.Uncoded	4.Steam	8.Fl/Wall	
1.HWBB	5.FWA	9.No Heat	
2.HWCI	6.GravWA	10.Radiant	
3.H Pump	7.Electric	11.Radiant	
Cool Type	**0%**	**9 None**	
1.Refrig	4.W&C Air	7.RadHW	
2.Evapor	5.Monitor-	8.	
3.H Pump	6.Monitor-	9.None	
Kitchen Style	**2 Typical**		
1.Modern	4.Obsolete	7.	
2.Typical	5.	8.	
3.Old Type	6.	9.None	
Bath(s) Style	**2 Typical Bath(s)**		
1.Modern	4.Obsolete	7.	
2.Typical	5.	8.	
3.Old Type	6.	9.None	
# Rooms	**5**		
# Bedrooms	**3**		
# Full Baths	**2**		
# Half Baths	**1**		
# Addn Fixtures	**1**		
# Fireplaces	**0**		

TRIO Software
A Division of Harris Computer Systems

Layout	**1 Typical**		
1.Typical	4.	7.	
2.Inadeq	5.	8.	
3.	6.	9.	
Attic	**9 None**		
1.1/4 Fin	4.Full Fin	7.	
2.1/2 Fin	5.Fl/Stair	8.	
3.3/4 Fin	6.	9.None	
Insulation	**1 Full**		
1.Full	4.Minimal	7.	
2.Heavy	5.	8.	
3.Capped	6.	9.None	
Unfinished %	**0%**		
Grade & Factor	**3 Average 100%**		
1.E Grade	4.B Grade	7.	
2.D Grade	5.A Grade	8.	
3.C Grade	6.	9.Same	
SQFT (Footprint)	**1319**		
Condition	**4 Average**		
1.Poor	4.Avg	7.V G	
2.Fair	5.Avg+	8.Exc	
3.Avg-	6.Good	9.Same	
Phys. % Good	**0%**		
Funct. % Good	**100%**		
Functional Code	**9 None**		
1.Incomp	4.Delap	7.No Power	
2.O-Built	5.Bsmt	8.LongTerm	
3.Damage	6.Common	9.None	
Econ. % Good	**100%**		
Economic Code	**None**		
0.None	3.No Power	9.None	
1.Location	4.Generate	8.	
2.Encroach	5.	9.	
Entrance Code	**2 Refused Entry**		
1.Interior	4.Vacant	7.	
2.Refusal	5.Estimate	8.	
3.Informed	6.	9.	
Information Code	**1 Owner**		
1.Owner	4.Agent	7.	
2.Relative	5.Estimate	8.	
3.Tenant	6.Other	9.	

Date Inspected 11/18/2011

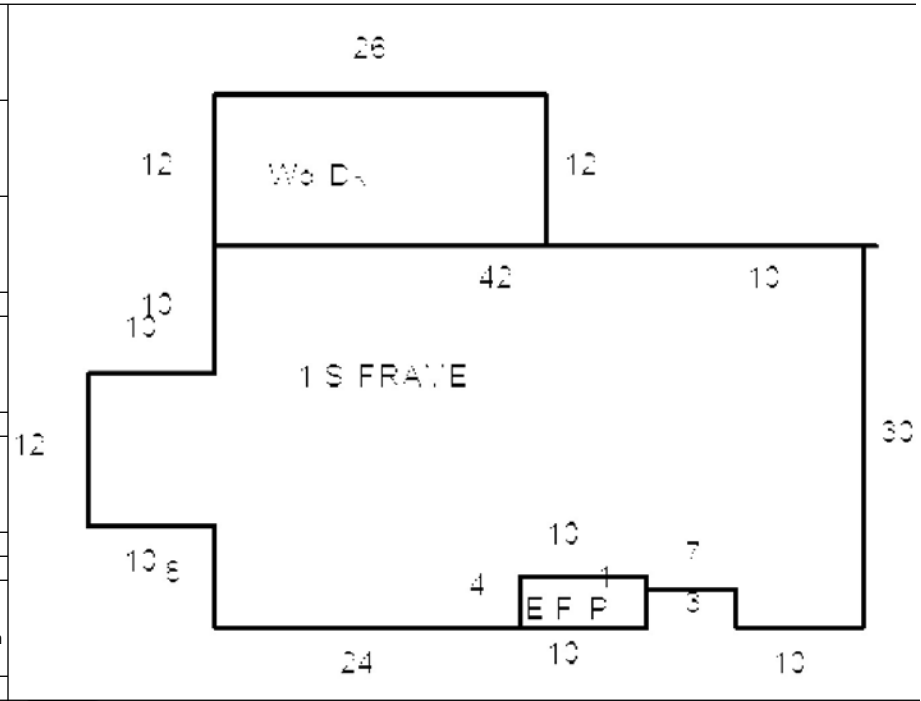

Additions, Outbuildings & Improvements

Type	Year	Units	Grade	Cond	Phys.	Funct.	Sound Value
21 Open Frame	2005	40	4 100	6	0 %	100 %	
68 Wood Deck/s	2006	312	4 100	6	0 %	100 %	
71 Det.Garage	2005	750	3 100	4	0 %	100 %	
409 Concrete Pad	2005	750	3 100	4	0 %	100 %	
65 Sm Barn/w/loft	2005	1216	3 100	4	0 %	100 %	
409 Concrete Pad	2005	1216	3 100	4	0 %	100 %	
409 Concrete Pad	2007	900	3 100	4	0 %	100 %	
409 Concrete Pad	2007	264	3 100	4	0 %	100 %	
					%	%	
					%	%	

1.One Story Fram
2.Two Story Fram
3.Three Story Fr
4.1 & 1/2 Story
5.1 & 3/4 Story
6.2 & 1/2 Story
21.Open Frame Por
22.Encl Frame Por
23.Frame Garage
24.Frame Shed
25.Frame Bay Wind
26.1SFr Overhang
27.Unfin Basement
28.Unfinished Att
29.Finished Attic

Map Lot R10-012A | Account 2563 | Location 277 STEVENSTOWN ROAD | Card 1 Of 1 | 10/25/2017

DAVIS, KEITH B.
TURBERVILLE, EDNA MARIE
277 STEVENSTOWN ROAD

LITCHFIELD ME 04350
B12114P193 B8581P46 B9630P136 B9886P13

Previous Owner
BABICKI KRISTEN E
20 DOVER STREET # 4

DOVER NH 03820
Sale Date: 9/17/2015

Previous Owner
AURORA LOAN SERVICES
601 FIFTH AVENUE
P O BOX 1706
SCOTTS BLUFF NE 69361
Sale Date: 10/28/2008

Previous Owner
YATES JOHN A
YATES SARAH L
277 STEVENSTOWN ROAD
LITCHFIELD ME 04350
Sale Date: 2/01/2008

Inspection Witnessed By:

X Date

No./Date	Description	Date Insp.

Notes:

Property Data

Neighborhood **1 28000**

Tree Growth Year **0**

X Coordinate **0**

Y Coordinate **0**

Zone/Land Use **11 Residential**

Secondary Zone

Topography **2 Rolling**

1.Level	4.Below St	7.Res Protec
2.Rolling	5.Low	8.
3.Above St	6.Swampy	9.

Utilities **4 Drilled Well** **6 Septic System**

1.Public	4.Dr Well	7.Cesspool
2.Water	5.Dug Well	8.Lake/Pond
3.Sewer	6.Septic	9.None

Street **1 Paved**

1.Paved	4.Proposed	7.
2.Semi Imp	5.R/O/W	8.
3.Gravel	6.	9.None

0

0

Sale Data

Sale Date **9/17/2015**

Price **87,000**

Sale Type **2 Land & Buildings**

1.Land	4.MFG UNIT	7.
2.L & B	5.Other	8.
3.Building	6.	9.

Financing **9 Unknown**

1.Convent	4.Seller	7.
2.FHA/VA	5.Private	8.
3.Assumed	6.Cash	9.Unknown

Validity **1 Arms Length Sale**

1.Valid	4.Split	7.Renovate
2.Related	5.Partial	8.Other
3.Distress	6.Exempt	9.

Verified **5 Public Record**

1.Buyer	4.Agent	7.Family
2.Seller	5.Pub Rec	8.Other
3.Lender	6.MLS	9.

Assessment Record

Year	Land	Buildings	Exempt	Total
2005	43,074	61,392	0	104,466
2006	43,074	49,495	0	92,569
2007	43,074	49,495	0	92,569
2008	43,074	49,495	0	92,569
2009	42,650	74,656	0	117,306
2010	42,650	49,495	0	92,145
2011	42,650	89,275	0	131,925
2012	42,650	89,275	0	131,925
2013	42,650	96,759	0	139,409
2014	42,650	96,759	0	139,409
2015	42,650	96,759	0	139,409
2016	42,650	96,759	0	139,409
2017	42,650	96,759	0	139,409

Land Data

Front Foot	Type	Effective Frontage	Effective Depth	Influence Factor	Influence Code
11.1-100				%	
12.101-200				%	
13.201+				%	
14.				%	
15.				%	
				%	
				%	

Square Foot		Square Feet		
16.Regular Lot			%	
17.Secondary Lot			%	
18.Excess Land			%	
19.Condominium			%	
20.Miscellaneous			%	
			%	
			%	

Fract. Acre	Acreage/Sites				
21.Baselot	21	1.00	100	%	0
22.(Fract)	26	1.06	100	%	0
23.(Fract)	44	1.00	100	%	0
Acres				%	
24.				%	
25.				%	
26.Rear 1-5				%	
27.Rear 6-10				%	
28.Rear 11-20					
29.Rear 21-50					

Total Acreage 2.06

Influence Codes

1.Unimproved
2.Excess Frtg
3.Topography
4.Size/Shape
5.Access
6.Restriction
7.Corner Infl
8.View/Environ
9.Fract Share
Acres
30.Rear 51-100
31.Rear 100+
32.Tillable/Pastu
33.Tillable/Pastu
34.Softwood F&O
35.Mixed Wood F&O
36.Hardwood F&O
37.Softwood TG
38.Mixed Wood TG
39.Hardwood TG
40.Wasteland
41.
42.Mobile Home Si
43.Camp Site
44.Lot Improvemen
45.Access Right
46.Golf Course

Litchfield

Litchfield

Map Lot R10-012A | Account 2563 | Location 277 STEVENSTOWN ROAD | Card 1 Of 1 | 10/25/2017

Building Style	**4 Cape Cod**		
0.Uncoded	4.Cape	8.Log	
1.Conv.	5.Garrison	9.Other	
2.Ranch	6.Split	10.Tri-Lev	
3.R Ranch	7.Contemp	11.Earth O	
Dwelling Units	**1**		
Other Units	**0**		
Stories	**5 One & 3/4 Story**		
1.1	4.1.5	7.1.25	
2.2	5.1.75	8.	
3.3	6.2.5	9.	
Exterior Walls	**2 Vinyl/Aluminum**		
0.Uncoded	4.Asbestos	8.Concrete	
1.Wd Clapb	5.Stucco	9.Other	
2.Vin/Al	6.Brick	10.Wd shin	
3.Compos.	7.Stone	11.Tex 111	
Roof Surface	**1 Asphalt Shingles**		
1.Asphalt	4.Composit	7.	
2.Slate	5.Wood	8.	
3.Metal	6.Other	9.	
SF Masonry Trim	**0**		
OPEN-3-CUSTOM	**0**		
OPEN-4-CUSTOM	**0**		
Year Built	**1850**		
Year Remodeled	**0**		
Foundation	**3 Brick &/or Stone**		
1.Concrete	4.Wood	7.	
2.C Block	5.Slab	8.	
3.Br/Stone	6.Piers	9.	
Basement	**4 Full Basement**		
1.1/4 Bmt	4.Full Bmt	7.	
2.1/2 Bmt	5.None	8.	
3.3/4 Bmt	6.	9.None	
Bsmt Gar # Cars	**0**		
Wet Basement	**2 Damp Basement**		
1.Dry	4.	7.	
2.Damp	5.	8.	
3.Wet	6.	9.	

SF Bsmt Living	**0**		
Fin Bsmt Grade	**0 0**		
OPEN-5-CUSTOMIZE	**0**		
Heat Type	**100%**	**5 Forced Warm Air**	
0.Uncoded	4.Steam	8.Fl/Wall	
1.HWBB	5.FWA	9.No Heat	
2.HWCI	6.GravWA	10.Radiant	
3.H Pump	7.Electric	11.Radiant	
Cool Type	**0%**	**9 None**	
1.Refrig	4.W&C Air	7.RadHW	
2.Evapor	5.Monitor-	8.	
3.H Pump	6.Monitor-	9.None	
Kitchen Style	**1 Modern**		
1.Modern	4.Obsolete	7.	
2.Typical	5.	8.	
3.Old Type	6.	9.None	
Bath(s) Style	**1 Modern Bath(s)**		
1.Modern	4.Obsolete	7.	
2.Typical	5.	8.	
3.Old Type	6.	9.None	
# Rooms	**0**		
# Bedrooms	**0**		
# Full Baths	**1**		
# Half Baths	**0**		
# Addn Fixtures	**1**		
# Fireplaces	**0**		

TRIO Software
A Division of Harris Computer Systems

Layout	**1 Typical**		
1.Typical	4.	7.	
2.Inadeq	5.	8.	
3.	6.	9.	
Attic	**9 None**		
1.1/4 Fin	4.Full Fin	7.	
2.1/2 Fin	5.Fl/Stair	8.	
3.3/4 Fin	6.	9.None	
Insulation	**1 Full**		
1.Full	4.Minimal	7.	
2.Heavy	5.	8.	
3.Capped	6.	9.None	
Unfinished %	**0%**		
Grade & Factor	**3 Average 100%**		
1.E Grade	4.B Grade	7.	
2.D Grade	5.A Grade	8.	
3.C Grade	6.	9.Same	
SQFT (Footprint)	**624**		
Condition	**5 Above Average**		
1.Poor	4.Avg	7.V G	
2.Fair	5.Avg+	8.Exc	
3.Avg-	6.Good	9.Same	
Phys. % Good	**0%**		
Funct. % Good	**100%**		
Functional Code	**9 None**		
1.Incomp	4.Delap	7.No Power	
2.O-Built	5.Bsmt	8.LongTerm	
3.Damage	6.Common	9.None	
Econ. % Good	**100%**		
Economic Code	**None**		
0.None	3.No Power	9.None	
1.Location	4.Generate	8.	
2.Encroach	5.	9.	
Entrance Code	**5 Estimated**		
1.Interior	4.Vacant	7.	
2.Refusal	5.Estimate	8.	
3.Informed	6.	9.	
Information Code	**5 Est by Assessor**		
1.Owner	4.Agent	7.	
2.Relative	5.Estimate	8.	
3.Tenant	6.Other	9.	

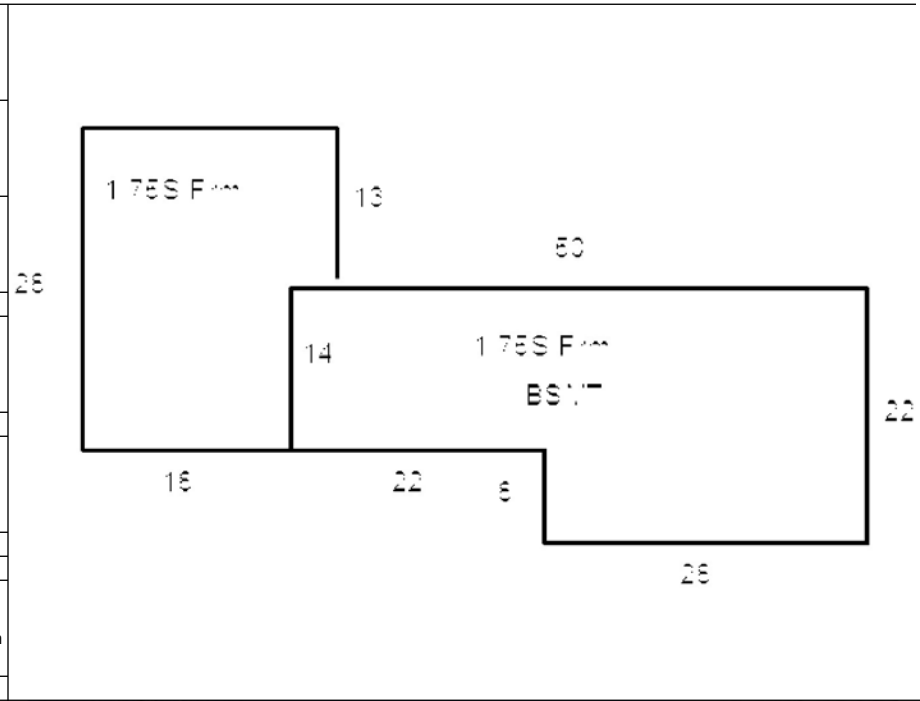

Date Inspected 12/07/2011

Additions, Outbuildings & Improvements

Type	Year	Units	Grade	Cond	Phys.	Funct.	Sound Value
24 Frame Shed	1850	378	3 100	2	0 %	100 %	
24 Frame Shed	1850	491	3 100	2	0 %	100 %	
5 1 & 3/4 Story Fr	1850	556	3 100	4	0 %	100 %	
					%	%	
					%	%	
					%	%	
					%	%	
					%	%	
					%	%	
					%	%	

1.One Story Fram
2.Two Story Fram
3.Three Story Fr
4.1 & 1/2 Story
5.1 & 3/4 Story
6.2 & 1/2 Story
21.Open Frame Por
22.Encl Frame Por
23.Frame Garage
24.Frame Shed
25.Frame Bay Wind
26.1SFr Overhang
27.Unfin Basement
28.Unfinished Att
29.Finished Attic

Map Lot R10-013 Account 2394 Location STEVENSTOWN ROAD Card 1 Of 1 10/25/2017

ANDERSON, JULIE

257 STEVENSTOWN ROAD

LITCHFIELD ME 04350
B7466P80

Property Data

Neighborhood **1 28000**

Tree Growth Year **0**

X Coordinate **0**

Y Coordinate **0**

Zone/Land Use **11 Residential**

Secondary Zone

Topography **1 Level**

1.Level	4.Below St	7.Res Protec
2.Rolling	5.Low	8.
3.Above St	6.Swampy	9.

Utilities **9 None** **9 None**

1.Public	4.Dr Well	7.Cesspool
2.Water	5.Dug Well	8.Lake/Pond
3.Sewer	6.Septic	9.None

Street **1 Paved**

1.Paved	4.Proposed	7.
2.Semi Imp	5.R/O/W	8.
3.Gravel	6.	9.None

0

0

Sale Data

Sale Date **6/17/2003**

Price

Sale Type **1 Land Only**

1.Land	4.MFG UNIT	7.
2.L & B	5.Other	8.
3.Building	6.	9.

Financing **9 Unknown**

1.Convent	4.Seller	7.
2.FHA/VA	5.Private	8.
3.Assumed	6.Cash	9.Unknown

Validity **1 Arms Length Sale**

1.Valid	4.Split	7.Renovate
2.Related	5.Partial	8.Other
3.Distress	6.Exempt	9.

Verified **5 Public Record**

1.Buyer	4.Agent	7.Family
2.Seller	5.Pub Rec	8.Other
3.Lender	6.MLS	9.

Assessment Record

Year	Land	Buildings	Exempt	Total
2004	12,100	0	0	12,100
2005	28,290	0	0	28,290
2006	28,290	0	0	28,290
2007	28,290	0	0	28,290
2008	28,290	0	0	28,290
2009	28,250	0	0	28,250
2010	28,250	0	0	28,250
2011	28,250	0	0	28,250
2012	28,250	0	0	28,250
2013	28,250	0	0	28,250
2014	28,250	0	0	28,250
2015	28,250	0	0	28,250
2016	28,250	0	0	28,250
2017	28,250	0	0	28,250

Land Data

Front Foot	Type	Effective Frontage	Effective Depth	Influence Factor	Influence Code
11.1-100				%	
12.101-200				%	
13.201+				%	
14.				%	
15.				%	
				%	
				%	
Square Foot		**Square Feet**			
16.Regular Lot				%	
17.Secondary Lot				%	
18.Excess Land				%	
19.Condominium				%	
20.Miscellaneous				%	
				%	
				%	
Fract. Acre		**Acreage/Sites**			
21.Baselot	21	1.00		100 %	0
22.(Fract)	26	0.10		100 %	0
23.(Fract)				%	
Acres				%	
24.				%	
25.				%	
26.Rear 1-5				%	
27.Rear 6-10				%	
28.Rear 11-20				%	
29.Rear 21-50				%	

Total Acreage 1.10

Influence Codes

1.Unimproved
2.Excess Frtg
3.Topography
4.Size/Shape
5.Access
6.Restriction
7.Corner Infl
8.View/Environ
9.Fract Share
Acres
30.Rear 51-100
31.Rear 100+
32.Tillable/Pastu
33.Tillable/Pastu
34.Softwood F&O
35.Mixed Wood F&O
36.Hardwood F&O
37.Softwood TG
38.Mixed Wood TG
39.Hardwood TG
40.Wasteland
41.
42.Mobile Home Si
43.Camp Site
44.Lot Improvemen
45.Access Right
46.Golf Course

Inspection Witnessed By:

X Date

No./Date	Description	Date Insp.

Notes:

Litchfield

Litchfield

Map Lot R10-013 | Account 2394 | Location STEVENSTOWN ROAD | Card 1 Of 1 | 10/25/2017

Building Style **0 Uncoded**		
0.Uncoded	4.Cape	8.Log
1.Conv.	5.Garrison	9.Other
2.Ranch	6.Split	10.Tri-Lev
3.R Ranch	7.Contemp	11.Earth O
Dwelling Units **0**		
Other Units **0**		
Stories **0**		
1.1	4.1.5	7.1.25
2.2	5.1.75	8.
3.3	6.2.5	9.
Exterior Walls **0 Uncoded**		
0.Uncoded	4.Asbestos	8.Concrete
1.Wd Clapb	5.Stucco	9.Other
2.Vin/Al	6.Brick	10.Wd shin
3.Compos.	7.Stone	11.Tex 111
Roof Surface **0**		
1.Asphalt	4.Composit	7.
2.Slate	5.Wood	8.
3.Metal	6.Other	9.
SF Masonry Trim **0**		
OPEN-3-CUSTOM **0**		
OPEN-4-CUSTOM **0**		
Year Built **0**		
Year Remodeled **0**		
Foundation **0**		
1.Concrete	4.Wood	7.
2.C Block	5.Slab	8.
3.Br/Stone	6.Piers	9.
Basement **0**		
1.1/4 Bmt	4.Full Bmt	7.
2.1/2 Bmt	5.None	8.
3.3/4 Bmt	6.	9.None
Bsmt Gar # Cars **0**		
Wet Basement **0**		
1.Dry	4.	7.
2.Damp	5.	8.
3.Wet	6.	9.

SF Bsmt Living **0**		
Fin Bsmt Grade **0 0**		
OPEN-5-CUSTOMIZE **0**		
Heat Type **100%** **0 Uncoded**		
0.Uncoded	4.Steam	8.Fl/Wall
1.HWBB	5.FWA	9.No Heat
2.HWCI	6.GravWA	10.Radiant
3.H Pump	7.Electric	11.Radiant
Cool Type **0%** **9 None**		
1.Refrig	4.W&C Air	7.RadHW
2.Evapor	5.Monitor-	8.
3.H Pump	6.Monitor-	9.None
Kitchen Style **0**		
1.Modern	4.Obsolete	7.
2.Typical	5.	8.
3.Old Type	6.	9.None
Bath(s) Style **0**		
1.Modern	4.Obsolete	7.
2.Typical	5.	8.
3.Old Type	6.	9.None
# Rooms **0**		
# Bedrooms **0**		
# Full Baths **0**		
# Half Baths **0**		
# Addn Fixtures **0**		
# Fireplaces **0**		

TRIO Software
A Division of Harris Computer Systems

Layout **0**		
1.Typical	4.	7.
2.Inadeq	5.	8.
3.	6.	9.
Attic **0**		
1.1/4 Fin	4.Full Fin	7.
2.1/2 Fin	5.Fl/Stair	8.
3.3/4 Fin	6.	9.None
Insulation **0**		
1.Full	4.Minimal	7.
2.Heavy	5.	8.
3.Capped	6.	9.None
Unfinished % **0%**		
Grade & Factor **0 0%**		
1.E Grade	4.B Grade	7.
2.D Grade	5.A Grade	8.
3.C Grade	6.	9.Same
SQFT (Footprint) **0**		
Condition **0**		
1.Poor	4.Avg	7.V G
2.Fair	5.Avg+	8.Exc
3.Avg-	6.Good	9.Same
Phys. % Good **0%**		
Funct. % Good **100%**		
Functional Code **9 None**		
1.Incomp	4.Delap	7.No Power
2.O-Built	5.Bsmt	8.LongTerm
3.Damage	6.Common	9.None
Econ. % Good **100%**		
Economic Code **None**		
0.None	3.No Power	9.None
1.Location	4.Generate	8.
2.Encroach	5.	9.
Entrance Code **1 Interior Inspect**		
1.Interior	4.Vacant	7.
2.Refusal	5.Estimate	8.
3.Informed	6.	9.
Information Code **1 Owner**		
1.Owner	4.Agent	7.
2.Relative	5.Estimate	8.
3.Tenant	6.Other	9.

Date Inspected 5/24/2006

Additions, Outbuildings & Improvements

Type	Year	Units	Grade	Cond	Phys.	Funct.	Sound Value
					%	%	
					%	%	
					%	%	
					%	%	
					%	%	
					%	%	
					%	%	
					%	%	
					%	%	
					%	%	

1.One Story Fram
2.Two Story Fram
3.Three Story Fr
4.1 & 1/2 Story
5.1 & 3/4 Story
6.2 & 1/2 Story
21.Open Frame Por
22.Encl Frame Por
23.Frame Garage
24.Frame Shed
25.Frame Bay Wind
26.1SFr Overhang
27.Unfin Basement
28.Unfinished Att
29.Finished Attic

Map Lot R10-014 Account 1295 Location LUNT'S HILL ROAD EXTENSION Card 1 Of 1 10/25/2017

ANDERSON, JULIE

257 STEVENS TOWN ROAD

LITCHFIELD ME 04350
B12319P211 B12546P314 B4842P99

Previous Owner
DORR, CAROLINE
53 HEATH ROAD

WHITEFIELD ME 04353
Sale Date: 3/03/2017

Previous Owner
PILKINGTON, BRENDA S.
73 BOYLE ROAD

NORTH BERWICK ME 03906
Sale Date: 6/08/2016

Inspection Witnessed By:

X Date

No./Date	Description	Date Insp.

Notes:

'15 Per review and survey adjust lot to 17.4 acres and depreciate baselot by 5% to be similar to other other lots in a similar situation.

Litchfield

Property Data

Neighborhood **1 28000**

Tree Growth Year **0**

X Coordinate **0**

Y Coordinate **0**

Zone/Land Use **11 Residential**

Secondary Zone

Topography **9** **9**

1.Level 4.Below St 7.Res Protec
2.Rolling 5.Low 8.
3.Above St 6.Swampy 9.

Utilities **9 None** **9 None**

1.Public 4.Dr Well 7.Cesspool
2.Water 5.Dug Well 8.Lake/Pond
3.Sewer 6.Septic 9.None

Street **9 None**

1.Paved 4.Proposed 7.
2.Semi Imp 5.R/O/W 8.
3.Gravel 6. 9.None

0

0

Sale Data

Sale Date **3/03/2017**

Price

Sale Type **1 Land Only**

1.Land 4.MFG UNIT 7.
2.L & B 5.Other 8.
3.Building 6. 9.

Financing **9 Unknown**

1.Convent 4.Seller 7.
2.FHA/VA 5.Private 8.
3.Assumed 6.Cash 9.Unknown

Validity **1 Arms Length Sale**

1.Valid 4.Split 7.Renovate
2.Related 5.Partial 8.Other
3.Distress 6.Exempt 9.

Verified **5 Public Record**

1.Buyer 4.Agent 7.Family
2.Seller 5.Pub Rec 8.Other
3.Lender 6.MLS 9.

Assessment Record

Year	Land	Buildings	Exempt	Total
2004	13,300	0	0	13,300
2005	61,250	0	0	61,250
2006	61,250	0	0	61,250
2007	61,250	0	0	61,250
2008	61,250	0	0	61,250
2009	52,250	0	0	52,250
2010	52,250	0	0	52,250
2011	52,250	0	0	52,250
2012	52,250	0	0	52,250
2013	52,250	0	0	52,250
2014	52,250	0	0	52,250
2015	48,900	0	0	48,900
2016	48,900	0	0	48,900
2017	48,900	0	0	48,900

Land Data

Front Foot

11.1-100
12.101-200
13.201+
14.
15.

Square Foot

16.Regular Lot
17.Secondary Lot
18.Excess Land
19.Condominium
20.Miscellaneous

Fract. Acre

21.Baselot
22.(Fract)
23.(Fract)
Acres
24.
25.
26.Rear 1-5
27.Rear 6-10
28.Rear 11-20
29.Rear 21-50

Type	Effective Frontage	Effective Depth	Influence Factor	Influence Code
			%	
			%	
			%	
			%	
			%	
			%	
			%	
	Square Feet			
			%	
			%	
			%	
			%	
			%	
			%	
			%	
	Acreage/Sites			
21	1.00		95 %	0
26	5.00		100 %	0
27	5.00		100 %	0
28	6.40		100 %	0
			%	
			%	
			%	

Total Acreage 17.40

Influence Codes

1.Unimproved
2.Excess Frtg
3.Topography
4.Size/Shape
5.Access
6.Restriction
7.Corner Infl
8.View/Environ
9.Fract Share
Acres
30.Rear 51-100
31.Rear 100+
32.Tillable/Pastu
33.Tillable/Pastu
34.Softwood F&O
35.Mixed Wood F&O
36.Hardwood F&O
37.Softwood TG
38.Mixed Wood TG
39.Hardwood TG
40.Wasteland
41.
42.Mobile Home Si
43.Camp Site
44.Lot Improvemen
45.Access Right
46.Golf Course

Litchfield

Map Lot R10-014 | Account 1295 | Location LUNT'S HILL ROAD EXTENSION | Card 1 Of 1 | 10/25/2017

Building Style		
0.Uncoded	4.Cape	8.Log
1.Conv.	5.Garrison	9.Other
2.Ranch	6.Split	10.Tri-Lev
3.R Ranch	7.Contemp	11.Earth O

Dwelling Units
Other Units

Stories		
1.1	4.1.5	7.1.25
2.2	5.1.75	8.
3.3	6.2.5	9.

Exterior Walls		
0.Uncoded	4.Asbestos	8.Concrete
1.Wd Clapb	5.Stucco	9.Other
2.Vin/Al	6.Brick	10.Wd shin
3.Compos.	7.Stone	11.Tex 111

Roof Surface		
1.Asphalt	4.Composit	7.
2.Slate	5.Wood	8.
3.Metal	6.Other	9.

SF Masonry Trim
OPEN-3-CUSTOM
OPEN-4-CUSTOM
Year Built
Year Remodeled

Foundation		
1.Concrete	4.Wood	7.
2.C Block	5.Slab	8.
3.Br/Stone	6.Piers	9.

Basement		
1.1/4 Bmt	4.Full Bmt	7.
2.1/2 Bmt	5.None	8.
3.3/4 Bmt	6.	9.None

Bsmt Gar # Cars

Wet Basement		
1.Dry	4.	7.
2.Damp	5.	8.
3.Wet	6.	9.

SF Bsmt Living
Fin Bsmt Grade
OPEN-5-CUSTOMIZE

Heat Type **100%**		
0.Uncoded	4.Steam	8.Fl/Wall
1.HWBB	5.FWA	9.No Heat
2.HWCI	6.GravWA	10.Radiant
3.H Pump	7.Electric	11.Radiant

Cool Type **0%**		
1.Refrig	4.W&C Air	7.RadHW
2.Evapor	5.Monitor-	8.
3.H Pump	6.Monitor-	9.None

Kitchen Style		
1.Modern	4.Obsolete	7.
2.Typical	5.	8.
3.Old Type	6.	9.None

Bath(s) Style		
1.Modern	4.Obsolete	7.
2.Typical	5.	8.
3.Old Type	6.	9.None

Rooms
Bedrooms
Full Baths
Half Baths
Addn Fixtures
Fireplaces

TRIO Software
A Division of Harris Computer Systems

Layout		
1.Typical	4.	7.
2.Inadeq	5.	8.
3.	6.	9.

Attic		
1.1/4 Fin	4.Full Fin	7.
2.1/2 Fin	5.Fl/Stair	8.
3.3/4 Fin	6.	9.None

Insulation		
1.Full	4.Minimal	7.
2.Heavy	5.	8.
3.Capped	6.	9.None

Unfinished %

Grade & Factor		
1.E Grade	4.B Grade	7.
2.D Grade	5.A Grade	8.
3.C Grade	6.	9.Same

SQFT (Footprint)

Condition		
1.Poor	4.Avg	7.V G
2.Fair	5.Avg+	8.Exc
3.Avg-	6.Good	9.Same

Phys. % Good
Funct. % Good

Functional Code		
1.Incomp	4.Delap	7.No Power
2.O-Built	5.Bsmt	8.LongTerm
3.Damage	6.Common	9.None

Econ. % Good

Economic Code		
0.None	3.No Power	9.None
1.Location	4.Generate	8.
2.Encroach	5.	9.

Entrance Code **0**		
1.Interior	4.Vacant	7.
2.Refusal	5.Estimate	8.
3.Informed	6.	9.

Information Code **0**		
1.Owner	4.Agent	7.
2.Relative	5.Estimate	8.
3.Tenant	6.Other	9.

Date Inspected

Additions, Outbuildings & Improvements

Type	Year	Units	Grade	Cond	Phys.	Funct.	Sound Value
					%	%	
					%	%	
					%	%	
					%	%	
					%	%	
					%	%	
					%	%	
					%	%	
					%	%	
					%	%	

1.One Story Fram
2.Two Story Fram
3.Three Story Fr
4.1 & 1/2 Story
5.1 & 3/4 Story
6.2 & 1/2 Story
21.Open Frame Por
22.Encl Frame Por
23.Frame Garage
24.Frame Shed
25.Frame Bay Wind
26.1SFr Overhang
27.Unfin Basement
28.Unfinished Att
29.Finished Attic

Map Lot R10-015 Account 1467 Location 249 STEVENSTOWN ROAD Card 1 Of 1 10/25/2017

REYNOLDS, JAMES W
REYNOLDS, A
86 MCCRILLIS ROAD

NOTTINGHAM NH 03290
B10935P239 B4841P36

Property Data

Neighborhood **1 28000**

Tree Growth Year **0**

X Coordinate **0**

Y Coordinate **0**

Zone/Land Use **11 Residential**

Secondary Zone

Topography **2 Rolling**

1.Level	4.Below St	7.Res Protec
2.Rolling	5.Low	8.
3.Above St	6.Swampy	9.

Utilities **9 None** **9 None**

1.Public	4.Dr Well	7.Cesspool
2.Water	5.Dug Well	8.Lake/Pond
3.Sewer	6.Septic	9.None

Street **1 Paved**

1.Paved	4.Proposed	7.
2.Semi Imp	5.R/O/W	8.
3.Gravel	6.	9.None

0

0

Sale Data

Sale Date **1/10/2012**

Price **2,500**

Sale Type **1 Land Only**

1.Land	4.MFG UNIT	7.
2.L & B	5.Other	8.
3.Building	6.	9.

Financing

1.Convent	4.Seller	7.
2.FHA/VA	5.Private	8.
3.Assumed	6.Cash	9.Unknown

Validity **2 Related Parties**

1.Valid	4.Split	7.Renovate
2.Related	5.Partial	8.Other
3.Distress	6.Exempt	9.

Verified **5 Public Record**

1.Buyer	4.Agent	7.Family
2.Seller	5.Pub Rec	8.Other
3.Lender	6.MLS	9.

Assessment Record

Year	Land	Buildings	Exempt	Total
2004	17,370	5,000	0	22,370
2005	43,250	0	0	43,250
2006	43,250	7,412	0	50,662
2007	43,250	0	0	43,250
2008	43,250	0	0	43,250
2009	41,000	0	0	41,000
2010	41,000	0	0	41,000
2011	41,000	0	0	41,000
2012	41,000	0	0	41,000
2013	41,000	0	0	41,000
2014	41,000	0	0	41,000
2015	41,000	0	0	41,000
2016	41,000	0	0	41,000
2017	41,000	0	0	41,000

Land Data

Front Foot	Type	Effective Frontage	Effective Depth	Influence Factor	Influence Code
11.1-100				%	
12.101-200				%	
13.201+				%	
14.				%	
15.				%	
				%	
				%	

Square Foot		Square Feet		
16.Regular Lot			%	
17.Secondary Lot			%	
18.Excess Land			%	
19.Condominium			%	
20.Miscellaneous			%	
			%	
			%	

Fract. Acre	Acreage/Sites				
21.Baselot	21	1.00	100	%	0
22.(Fract)	26	5.00	100	%	0
23.(Fract)	27	0.50	100	%	0
Acres				%	
24.				%	
25.				%	
26.Rear 1-5				%	
27.Rear 6-10				%	
28.Rear 11-20					
29.Rear 21-50					

Total Acreage 6.50

Influence Codes

1.Unimproved
2.Excess Frtg
3.Topography
4.Size/Shape
5.Access
6.Restriction
7.Corner Infl
8.View/Environ
9.Fract Share
Acres
30.Rear 51-100
31.Rear 100+
32.Tillable/Pastu
33.Tillable/Pastu
34.Softwood F&O
35.Mixed Wood F&O
36.Hardwood F&O
37.Softwood TG
38.Mixed Wood TG
39.Hardwood TG
40.Wasteland
41.
42.Mobile Home Si
43.Camp Site
44.Lot Improvemen
45.Access Right
46.Golf Course

Inspection Witnessed By:

X Date

No./Date	Description	Date Insp.

Notes:

Litchfield

Litchfield

Map Lot R10-015 | Account 1467 | Location 249 STEVENSTOWN ROAD | Card 1 Of 1 | 10/25/2017

Building Style		
0.Uncoded	4.Cape	8.Log
1.Conv.	5.Garrison	9.Other
2.Ranch	6.Split	10.Tri-Lev
3.R Ranch	7.Contemp	11.Earth O

Dwelling Units

Other Units

Stories		
1.1	4.1.5	7.1.25
2.2	5.1.75	8.
3.3	6.2.5	9.

Exterior Walls		
0.Uncoded	4.Asbestos	8.Concrete
1.Wd Clapb	5.Stucco	9.Other
2.Vin/Al	6.Brick	10.Wd shin
3.Compos.	7.Stone	11.Tex 111

Roof Surface		
1.Asphalt	4.Composit	7.
2.Slate	5.Wood	8.
3.Metal	6.Other	9.

SF Masonry Trim

OPEN-3-CUSTOM

OPEN-4-CUSTOM

Year Built

Year Remodeled

Foundation		
1.Concrete	4.Wood	7.
2.C Block	5.Slab	8.
3.Br/Stone	6.Piers	9.

Basement		
1.1/4 Bmt	4.Full Bmt	7.
2.1/2 Bmt	5.None	8.
3.3/4 Bmt	6.	9.None

Bsmt Gar # Cars

Wet Basement		
1.Dry	4.	7.
2.Damp	5.	8.
3.Wet	6.	9.

SF Bsmt Living

Fin Bsmt Grade

OPEN-5-CUSTOMIZE

Heat Type **100%**		
0.Uncoded	4.Steam	8.Fl/Wall
1.HWBB	5.FWA	9.No Heat
2.HWCI	6.GravWA	10.Radiant
3.H Pump	7.Electric	11.Radiant

Cool Type **0%**		
1.Refrig	4.W&C Air	7.RadHW
2.Evapor	5.Monitor-	8.
3.H Pump	6.Monitor-	9.None

Kitchen Style		
1.Modern	4.Obsolete	7.
2.Typical	5.	8.
3.Old Type	6.	9.None

Bath(s) Style		
1.Modern	4.Obsolete	7.
2.Typical	5.	8.
3.Old Type	6.	9.None

Rooms

Bedrooms

Full Baths

Half Baths

Addn Fixtures

Fireplaces

TRIO Software
A Division of Harris Computer Systems

Layout		
1.Typical	4.	7.
2.Inadeq	5.	8.
3.	6.	9.

Attic		
1.1/4 Fin	4.Full Fin	7.
2.1/2 Fin	5.Fl/Stair	8.
3.3/4 Fin	6.	9.None

Insulation		
1.Full	4.Minimal	7.
2.Heavy	5.	8.
3.Capped	6.	9.None

Unfinished %

Grade & Factor		
1.E Grade	4.B Grade	7.
2.D Grade	5.A Grade	8.
3.C Grade	6.	9.Same

SQFT (Footprint)

Condition		
1.Poor	4.Avg	7.V G
2.Fair	5.Avg+	8.Exc
3.Avg-	6.Good	9.Same

Phys. % Good

Funct. % Good

Functional Code		
1.Incomp	4.Delap	7.No Power
2.O-Built	5.Bsmt	8.LongTerm
3.Damage	6.Common	9.None

Econ. % Good

Economic Code		
0.None	3.No Power	9.None
1.Location	4.Generate	8.
2.Encroach	5.	9.

Entrance Code **0**		
1.Interior	4.Vacant	7.
2.Refusal	5.Estimate	8.
3.Informed	6.	9.

Information Code **0**		
1.Owner	4.Agent	7.
2.Relative	5.Estimate	8.
3.Tenant	6.Other	9.

Date Inspected

Additions, Outbuildings & Improvements

Type	Year	Units	Grade	Cond	Phys.	Funct.	Sound Value
					%	%	
					%	%	
					%	%	
					%	%	
					%	%	
					%	%	
					%	%	
					%	%	
					%	%	
					%	%	

1.One Story Fram
2.Two Story Fram
3.Three Story Fr
4.1 & 1/2 Story
5.1 & 3/4 Story
6.2 & 1/2 Story
21.Open Frame Por
22.Encl Frame Por
23.Frame Garage
24.Frame Shed
25.Frame Bay Wind
26.1SFr Overhang
27.Unfin Basement
28.Unfinished Att
29.Finished Attic

Map Lot R10-016 Account 206 Location 151 STEVENSTOWN ROAD Card 1 Of 1 10/25/2017

BRANN, KENNETH

151 STEVENSTOWN ROAD

LITCHFIELD ME 04350
B7524P4

Property Data

Neighborhood **1 28000**

Tree Growth Year **0**

X Coordinate **0**

Y Coordinate **0**

Zone/Land Use **11 Residential**

Secondary Zone

Topography **2 Rolling**

1.Level	4.Below St	7.Res Protec
2.Rolling	5.Low	8.
3.Above St	6.Swampy	9.

Utilities **4 Drilled Well** **6 Septic System**

1.Public	4.Dr Well	7.Cesspool
2.Water	5.Dug Well	8.Lake/Pond
3.Sewer	6.Septic	9.None

Street **1 Paved**

1.Paved	4.Proposed	7.
2.Semi Imp	5.R/O/W	8.
3.Gravel	6.	9.None

0

0

Sale Data

Sale Date **7/22/2000**

Price **174,110**

Sale Type **2 Land & Buildings**

1.Land	4.MFG UNIT	7.
2.L & B	5.Other	8.
3.Building	6.	9.

Financing **9 Unknown**

1.Convent	4.Seller	7.
2.FHA/VA	5.Private	8.
3.Assumed	6.Cash	9.Unknown

Validity **2 Related Parties**

1.Valid	4.Split	7.Renovate
2.Related	5.Partial	8.Other
3.Distress	6.Exempt	9.

Verified **5 Public Record**

1.Buyer	4.Agent	7.Family
2.Seller	5.Pub Rec	8.Other
3.Lender	6.MLS	9.

Assessment Record

Year	Land	Buildings	Exempt	Total
2004	58,240	110,030	0	168,270
2005	122,500	194,895	0	317,395
2006	124,500	153,607	13,000	265,107
2007	115,300	153,478	13,000	255,778
2008	115,300	153,234	12,350	256,184
2009	93,800	197,452	9,500	281,752
2010	93,800	151,413	10,000	235,213
2011	93,800	129,912	10,000	213,712
2012	93,800	129,912	10,000	213,712
2013	93,800	128,687	10,000	212,487
2014	93,800	128,431	10,000	212,231
2015	93,800	127,206	10,000	211,006
2016	93,800	127,206	15,000	206,006
2017	93,800	125,981	20,000	199,781

Land Data

Front Foot	Type	Effective Frontage	Effective Depth	Influence Factor	Influence Code
11.1-100				%	
12.101-200				%	
13.201+				%	
14.				%	
15.				%	
				%	
				%	
Square Foot		**Square Feet**			
16.Regular Lot				%	
17.Secondary Lot				%	
18.Excess Land				%	
19.Condominium				%	
20.Miscellaneous				%	
				%	
				%	
Fract. Acre		**Acreage/Sites**			
21.Baselot	21	1.00	100	%	0
22.(Fract)	26	5.00	100	%	0
23.(Fract)	27	5.00	100	%	0
Acres	28	10.00	100	%	0
24.	29	30.00	100	%	0
25.	30	46.00	100	%	0
26.Rear 1-5	44	1.00	100	%	0
27.Rear 6-10					
28.Rear 11-20					
29.Rear 21-50					

Total Acreage 97.00

Influence Codes

1.Unimproved
2.Excess Frtg
3.Topography
4.Size/Shape
5.Access
6.Restriction
7.Corner Infl
8.View/Environ
9.Fract Share

Acres

30.Rear 51-100
31.Rear 100+
32.Tillable/Pastu
33.Tillable/Pastu
34.Softwood F&O
35.Mixed Wood F&O
36.Hardwood F&O
37.Softwood TG
38.Mixed Wood TG
39.Hardwood TG
40.Wasteland
41.
42.Mobile Home Si
43.Camp Site
44.Lot Improvemen
45.Access Right
46.Golf Course

Inspection Witnessed By:

X Date

No./Date	Description	Date Insp.

Notes:

Litchfield

Litchfield

Map Lot R10-016 | Account 206 | Location 151 STEVENSTOWN ROAD | Card 1 Of 1 | 10/25/2017

Building Style	**4 Cape Cod**		
0.Uncoded	4.Cape	8.Log	
1.Conv.	5.Garrison	9.Other	
2.Ranch	6.Split	10.Tri-Lev	
3.R Ranch	7.Contemp	11.Earth O	
Dwelling Units	**1**		
Other Units	**0**		
Stories	**4 One & 1/2 Story**		
1.1	4.1.5	7.1.25	
2.2	5.1.75	8.	
3.3	6.2.5	9.	
Exterior Walls	**2 Vinyl/Aluminum**		
0.Uncoded	4.Asbestos	8.Concrete	
1.Wd Clapb	5.Stucco	9.Other	
2.Vin/Al	6.Brick	10.Wd shin	
3.Compos.	7.Stone	11.Tex 111	
Roof Surface	**1 Asphalt Shingles**		
1.Asphalt	4.Composit	7.	
2.Slate	5.Wood	8.	
3.Metal	6.Other	9.	
SF Masonry Trim	**0**		
OPEN-3-CUSTOM	**0**		
OPEN-4-CUSTOM	**0**		
Year Built	**1995**		
Year Remodeled	**0**		
Foundation	**5 Concrete Slab**		
1.Concrete	4.Wood	7.	
2.C Block	5.Slab	8.	
3.Br/Stone	6.Piers	9.	
Basement	**9 No Basement**		
1.1/4 Bmt	4.Full Bmt	7.	
2.1/2 Bmt	5.None	8.	
3.3/4 Bmt	6.	9.None	
Bsmt Gar # Cars	**0**		
Wet Basement	**1 Dry Basement**		
1.Dry	4.	7.	
2.Damp	5.	8.	
3.Wet	6.	9.	

SF Bsmt Living	**0**		
Fin Bsmt Grade	**0 0**		
OPEN-5-CUSTOMIZE	**0**		
Heat Type	**100%**	**12 Monitor-Fuel Oil**	
0.Uncoded	4.Steam	8.Fl/Wall	
1.HWBB	5.FWA	9.No Heat	
2.HWCI	6.GravWA	10.Radiant	
3.H Pump	7.Electric	11.Radiant	
Cool Type	**0%**	**9 None**	
1.Refrig	4.W&C Air	7.RadHW	
2.Evapor	5.Monitor-	8.	
3.H Pump	6.Monitor-	9.None	
Kitchen Style	**2 Typical**		
1.Modern	4.Obsolete	7.	
2.Typical	5.	8.	
3.Old Type	6.	9.None	
Bath(s) Style	**2 Typical Bath(s)**		
1.Modern	4.Obsolete	7.	
2.Typical	5.	8.	
3.Old Type	6.	9.None	
# Rooms	**6**		
# Bedrooms	**3**		
# Full Baths	**2**		
# Half Baths	**0**		
# Addn Fixtures	**1**		
# Fireplaces	**0**		

TRIO Software
A Division of Harris Computer Systems

Layout	**1 Typical**		
1.Typical	4.	7.	
2.Inadeq	5.	8.	
3.	6.	9.	
Attic	**9 None**		
1.1/4 Fin	4.Full Fin	7.	
2.1/2 Fin	5.Fl/Stair	8.	
3.3/4 Fin	6.	9.None	
Insulation	**1 Full**		
1.Full	4.Minimal	7.	
2.Heavy	5.	8.	
3.Capped	6.	9.None	
Unfinished %	**0%**		
Grade & Factor	**3 Average 100%**		
1.E Grade	4.B Grade	7.	
2.D Grade	5.A Grade	8.	
3.C Grade	6.	9.Same	
SQFT (Footprint)	**1416**		
Condition	**4 Average**		
1.Poor	4.Avg	7.V G	
2.Fair	5.Avg+	8.Exc	
3.Avg-	6.Good	9.Same	
Phys. % Good	**0%**		
Funct. % Good	**100%**		
Functional Code	**9 None**		
1.Incomp	4.Delap	7.No Power	
2.O-Built	5.Bsmt	8.LongTerm	
3.Damage	6.Common	9.None	
Econ. % Good	**100%**		
Economic Code	**None**		
0.None	3.No Power	9.None	
1.Location	4.Generate	8.	
2.Encroach	5.	9.	
Entrance Code	**1 Interior Inspect**		
1.Interior	4.Vacant	7.	
2.Refusal	5.Estimate	8.	
3.Informed	6.	9.	
Information Code	**1 Owner**		
1.Owner	4.Agent	7.	
2.Relative	5.Estimate	8.	
3.Tenant	6.Other	9.	

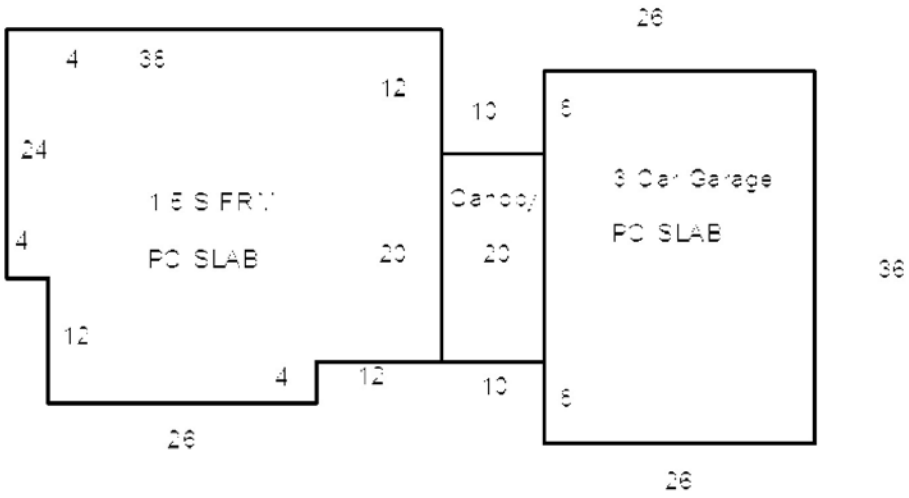

Date Inspected 11/18/2011

Additions, Outbuildings & Improvements

Type	Year	Units	Grade	Cond	Phys.	Funct.	Sound Value
21 Open Frame	1995	200	3 100	6	0 %	100 %	
23 Frame Garage	1995	936	3 100	6	0 %	100 %	
409 Concrete Pad	1995	936	3 100	4	0 %	100 %	
60 Concrete Patio	0	140	3 100	4	0 %	100 %	
					%	%	
					%	%	
					%	%	
					%	%	
					%	%	
					%	%	

1.One Story Fram
2.Two Story Fram
3.Three Story Fr
4.1 & 1/2 Story
5.1 & 3/4 Story
6.2 & 1/2 Story
21.Open Frame Por
22.Encl Frame Por
23.Frame Garage
24.Frame Shed
25.Frame Bay Wind
26.1SFr Overhang
27.Unfin Basement
28.Unfinished Att
29.Finished Attic

Map Lot R10-017 Account 207 Location STEVENSTOWN ROAD Card 1 Of 1 10/25/2017

BRANN, KENNETH

151 STEVENSTOWN ROAD

LITCHFIELD ME 04350
B7524P4

Property Data

Neighborhood **1 28000**

Tree Growth Year **0**

X Coordinate **0**

Y Coordinate **0**

Zone/Land Use **11 Residential**

Secondary Zone

Topography **9** **9**

1.Level	4.Below St	7.Res Protec
2.Rolling	5.Low	8.
3.Above St	6.Swampy	9.

Utilities **9 None** **9 None**

1.Public	4.Dr Well	7.Cesspool
2.Water	5.Dug Well	8.Lake/Pond
3.Sewer	6.Septic	9.None

Street **9 None**

1.Paved	4.Proposed	7.
2.Semi Imp	5.R/O/W	8.
3.Gravel	6.	9.None

0

0

Sale Data

Sale Date **7/22/2003**

Price

Sale Type

1.Land	4.MFG UNIT	7.
2.L & B	5.Other	8.
3.Building	6.	9.

Financing

1.Convent	4.Seller	7.
2.FHA/VA	5.Private	8.
3.Assumed	6.Cash	9.Unknown

Validity **2 Related Parties**

1.Valid	4.Split	7.Renovate
2.Related	5.Partial	8.Other
3.Distress	6.Exempt	9.

Verified **5 Public Record**

1.Buyer	4.Agent	7.Family
2.Seller	5.Pub Rec	8.Other
3.Lender	6.MLS	9.

Assessment Record

Year	Land	Buildings	Exempt	Total
2004	5,840	0	0	5,840
2005	55,000	0	0	55,000
2006	34,400	0	0	34,400
2007	34,400	0	0	34,400
2008	34,400	0	0	34,400
2009	33,600	0	0	33,600
2010	33,600	0	0	33,600
2011	33,600	0	0	33,600
2012	33,600	0	0	33,600
2013	33,600	0	0	33,600
2014	33,600	0	0	33,600
2015	33,600	0	0	33,600
2016	33,600	0	0	33,600
2017	33,600	0	0	33,600

Land Data

Front Foot	Type	Effective Frontage	Effective Depth	Influence Factor	Influence Code
11.1-100				%	
12.101-200				%	
13.201+				%	
14.				%	
15.				%	
				%	
				%	
Square Foot		**Square Feet**			
16.Regular Lot				%	
17.Secondary Lot				%	
18.Excess Land				%	
19.Condominium				%	
20.Miscellaneous				%	
				%	
				%	
Fract. Acre		**Acreage/Sites**			
21.Baselot	21	1.00		100 %	0
22.(Fract)	26	2.00		100 %	0
23.(Fract)	40	12.00		100 %	0
Acres				%	
24.				%	
25.				%	
26.Rear 1-5				%	
27.Rear 6-10				%	
28.Rear 11-20				%	
29.Rear 21-50				%	

Total Acreage 15.00

Influence Codes

1.Unimproved
2.Excess Frtg
3.Topography
4.Size/Shape
5.Access
6.Restriction
7.Corner Infl
8.View/Environ
9.Fract Share
Acres
30.Rear 51-100
31.Rear 100+
32.Tillable/Pastu
33.Tillable/Pastu
34.Softwood F&O
35.Mixed Wood F&O
36.Hardwood F&O
37.Softwood TG
38.Mixed Wood TG
39.Hardwood TG
40.Wasteland
41.
42.Mobile Home Si
43.Camp Site
44.Lot Improvemen
45.Access Right
46.Golf Course

Inspection Witnessed By:

X Date

No./Date	Description	Date Insp.

Notes:

Litchfield

Litchfield

Map Lot R10-017 | Account 207 | Location STEVENSTOWN ROAD | Card 1 Of 1 | 10/25/2017

Building Style		
0.Uncoded	4.Cape	8.Log
1.Conv.	5.Garrison	9.Other
2.Ranch	6.Split	10.Tri-Lev
3.R Ranch	7.Contemp	11.Earth O

Dwelling Units
Other Units

Stories		
1.1	4.1.5	7.1.25
2.2	5.1.75	8.
3.3	6.2.5	9.

Exterior Walls		
0.Uncoded	4.Asbestos	8.Concrete
1.Wd Clapb	5.Stucco	9.Other
2.Vin/Al	6.Brick	10.Wd shin
3.Compos.	7.Stone	11.Tex 111

Roof Surface		
1.Asphalt	4.Composit	7.
2.Slate	5.Wood	8.
3.Metal	6.Other	9.

SF Masonry Trim
OPEN-3-CUSTOM
OPEN-4-CUSTOM
Year Built
Year Remodeled

Foundation		
1.Concrete	4.Wood	7.
2.C Block	5.Slab	8.
3.Br/Stone	6.Piers	9.

Basement		
1.1/4 Bmt	4.Full Bmt	7.
2.1/2 Bmt	5.None	8.
3.3/4 Bmt	6.	9.None

Bsmt Gar # Cars

Wet Basement		
1.Dry	4.	7.
2.Damp	5.	8.
3.Wet	6.	9.

SF Bsmt Living
Fin Bsmt Grade
OPEN-5-CUSTOMIZE

Heat Type **100%**		
0.Uncoded	4.Steam	8.Fl/Wall
1.HWBB	5.FWA	9.No Heat
2.HWCI	6.GravWA	10.Radiant
3.H Pump	7.Electric	11.Radiant

Cool Type **0%**		
1.Refrig	4.W&C Air	7.RadHW
2.Evapor	5.Monitor-	8.
3.H Pump	6.Monitor-	9.None

Kitchen Style		
1.Modern	4.Obsolete	7.
2.Typical	5.	8.
3.Old Type	6.	9.None

Bath(s) Style		
1.Modern	4.Obsolete	7.
2.Typical	5.	8.
3.Old Type	6.	9.None

Rooms
Bedrooms
Full Baths
Half Baths
Addn Fixtures
Fireplaces

Layout		
1.Typical	4.	7.
2.Inadeq	5.	8.
3.	6.	9.

Attic		
1.1/4 Fin	4.Full Fin	7.
2.1/2 Fin	5.Fl/Stair	8.
3.3/4 Fin	6.	9.None

Insulation		
1.Full	4.Minimal	7.
2.Heavy	5.	8.
3.Capped	6.	9.None

Unfinished %

Grade & Factor		
1.E Grade	4.B Grade	7.
2.D Grade	5.A Grade	8.
3.C Grade	6.	9.Same

SQFT (Footprint)

Condition		
1.Poor	4.Avg	7.V G
2.Fair	5.Avg+	8.Exc
3.Avg-	6.Good	9.Same

Phys. % Good
Funct. % Good

Functional Code		
1.Incomp	4.Delap	7.No Power
2.O-Built	5.Bsmt	8.LongTerm
3.Damage	6.Common	9.None

Econ. % Good

Economic Code		
0.None	3.No Power	9.None
1.Location	4.Generate	8.
2.Encroach	5.	9.

Entrance Code **0**		
1.Interior	4.Vacant	7.
2.Refusal	5.Estimate	8.
3.Informed	6.	9.

Information Code **0**		
1.Owner	4.Agent	7.
2.Relative	5.Estimate	8.
3.Tenant	6.Other	9.

Date Inspected

Additions, Outbuildings & Improvements

Type	Year	Units	Grade	Cond	Phys.	Funct.	Sound Value
					%	%	
					%	%	
					%	%	
					%	%	
					%	%	
					%	%	
					%	%	
					%	%	
					%	%	
					%	%	

1.One Story Fram
2.Two Story Fram
3.Three Story Fr
4.1 & 1/2 Story
5.1 & 3/4 Story
6.2 & 1/2 Story
21.Open Frame Por
22.Encl Frame Por
23.Frame Garage
24.Frame Shed
25.Frame Bay Wind
26.1SFr Overhang
27.Unfin Basement
28.Unfinished Att
29.Finished Attic

Map Lot R10-017A | Account 208 | Location 168 STEVENSTOWN ROAD | Card 1 Of 1 | 10/25/2017

BRANN, KENNETH

168 STEVENSTOWN ROAD

LITCHFIELD ME 04350
B2757P1

Property Data

Neighborhood **1 28000**

Tree Growth Year **0**

X Coordinate **0**

Y Coordinate **0**

Zone/Land Use **11 Residential**

Secondary Zone

Topography **2 Rolling**

1.Level	4.Below St	7.Res Protec
2.Rolling	5.Low	8.
3.Above St	6.Swampy	9.

Utilities **4 Drilled Well** **6 Septic System**

1.Public	4.Dr Well	7.Cesspool
2.Water	5.Dug Well	8.Lake/Pond
3.Sewer	6.Septic	9.None

Street **1 Paved**

1.Paved	4.Proposed	7.
2.Semi Imp	5.R/O/W	8.
3.Gravel	6.	9.None

0

0

Sale Data

Sale Date

Price

Sale Type

1.Land	4.MFG UNIT	7.
2.L & B	5.Other	8.
3.Building	6.	9.

Financing

1.Convent	4.Seller	7.
2.FHA/VA	5.Private	8.
3.Assumed	6.Cash	9.Unknown

Validity

1.Valid	4.Split	7.Renovate
2.Related	5.Partial	8.Other
3.Distress	6.Exempt	9.

Verified

1.Buyer	4.Agent	7.Family
2.Seller	5.Pub Rec	8.Other
3.Lender	6.MLS	9.

Assessment Record

Year	Land	Buildings	Exempt	Total
2004	18,200	73,510	9,750	81,960
2005	42,030	96,096	13,000	125,126
2006	41,653	96,009	0	137,662
2007	41,653	95,023	0	136,676
2008	41,653	94,937	0	136,590
2009	41,425	146,770	0	188,195
2010	41,425	90,654	0	132,079
2011	41,425	66,466	0	107,891
2012	41,425	66,466	0	107,891
2013	41,425	65,700	0	107,125
2014	41,425	65,700	0	107,125
2015	41,425	64,934	0	106,359
2016	41,425	64,934	0	106,359
2017	41,425	64,168	0	105,593

Land Data

Front Foot

11.1-100
12.101-200
13.201+
14.
15.

Square Foot

16.Regular Lot
17.Secondary Lot
18.Excess Land
19.Condominium
20.Miscellaneous

Fract. Acre

21.Baselot
22.(Fract)
23.(Fract)
Acres
24.
25.
26.Rear 1-5
27.Rear 6-10
28.Rear 11-20
29.Rear 21-50

Type	Effective Frontage	Effective Depth	Influence Factor	Influence Code
			%	
			%	
			%	
			%	
			%	
			%	
			%	
	Square Feet			
			%	
			%	
			%	
			%	
			%	
			%	
			%	
	Acreage/Sites			
21	1.00		100 %	0
26	0.57		100 %	0
44	1.00		100 %	0
			%	
			%	
			%	
			%	

Total Acreage 1.57

Influence Codes

1.Unimproved
2.Excess Frtg
3.Topography
4.Size/Shape
5.Access
6.Restriction
7.Corner Infl
8.View/Environ
9.Fract Share
Acres
30.Rear 51-100
31.Rear 100+
32.Tillable/Pastu
33.Tillable/Pastu
34.Softwood F&O
35.Mixed Wood F&O
36.Hardwood F&O
37.Softwood TG
38.Mixed Wood TG
39.Hardwood TG
40.Wasteland
41.
42.Mobile Home Si
43.Camp Site
44.Lot Improvemen
45.Access Right
46.Golf Course

Inspection Witnessed By:

X Date

No./Date	Description	Date Insp.

Notes:

Litchfield

Litchfield

Map Lot R10-017A | Account 208 | Location 168 STEVENSTOWN ROAD | Card 1 Of 1 | 10/25/2017

Building Style	**4 Cape Cod**		
0.Uncoded	4.Cape	8.Log	
1.Conv.	5.Garrison	9.Other	
2.Ranch	6.Split	10.Tri-Lev	
3.R Ranch	7.Contemp	11.Earth O	
Dwelling Units	**1**		
Other Units	**0**		
Stories	**1 One Story**		
1.1	4.1.5	7.1.25	
2.2	5.1.75	8.	
3.3	6.2.5	9.	
Exterior Walls	**1 Clapboard**		
0.Uncoded	4.Asbestos	8.Concrete	
1.Wd Clapb	5.Stucco	9.Other	
2.Vin/Al	6.Brick	10.Wd shin	
3.Compos.	7.Stone	11.Tex 111	
Roof Surface	**1 Asphalt Shingles**		
1.Asphalt	4.Composit	7.	
2.Slate	5.Wood	8.	
3.Metal	6.Other	9.	
SF Masonry Trim	**0**		
OPEN-3-CUSTOM	**0**		
OPEN-4-CUSTOM	**0**		
Year Built	**1995**		
Year Remodeled	**0**		
Foundation	**1 Concrete**		
1.Concrete	4.Wood	7.	
2.C Block	5.Slab	8.	
3.Br/Stone	6.Piers	9.	
Basement	**4 Full Basement**		
1.1/4 Bmt	4.Full Bmt	7.	
2.1/2 Bmt	5.None	8.	
3.3/4 Bmt	6.	9.None	
Bsmt Gar # Cars	**0**		
Wet Basement	**1 Dry Basement**		
1.Dry	4.	7.	
2.Damp	5.	8.	
3.Wet	6.	9.	

SF Bsmt Living	**0**		
Fin Bsmt Grade	**0 0**		
OPEN-5-CUSTOMIZE	**0**		
Heat Type	**100%**	**12 Monitor-Fuel Oil**	
0.Uncoded	4.Steam	8.Fl/Wall	
1.HWBB	5.FWA	9.No Heat	
2.HWCI	6.GravWA	10.Radiant	
3.H Pump	7.Electric	11.Radiant	
Cool Type	**0%**	**9 None**	
1.Refrig	4.W&C Air	7.RadHW	
2.Evapor	5.Monitor-	8.	
3.H Pump	6.Monitor-	9.None	
Kitchen Style	**2 Typical**		
1.Modern	4.Obsolete	7.	
2.Typical	5.	8.	
3.Old Type	6.	9.None	
Bath(s) Style	**2 Typical Bath(s)**		
1.Modern	4.Obsolete	7.	
2.Typical	5.	8.	
3.Old Type	6.	9.None	
# Rooms	**4**		
# Bedrooms	**2**		
# Full Baths	**1**		
# Half Baths	**0**		
# Addn Fixtures	**1**		
# Fireplaces	**0**		

TRIO Software
A Division of Harris Computer Systems

Layout	**1 Typical**		
1.Typical	4.	7.	
2.Inadeq	5.	8.	
3.	6.	9.	
Attic	**9 None**		
1.1/4 Fin	4.Full Fin	7.	
2.1/2 Fin	5.Fl/Stair	8.	
3.3/4 Fin	6.	9.None	
Insulation	**1 Full**		
1.Full	4.Minimal	7.	
2.Heavy	5.	8.	
3.Capped	6.	9.None	
Unfinished %	**0%**		
Grade & Factor	**3 Average 100%**		
1.E Grade	4.B Grade	7.	
2.D Grade	5.A Grade	8.	
3.C Grade	6.	9.Same	
SQFT (Footprint)	**1024**		
Condition	**4 Average**		
1.Poor	4.Avg	7.V G	
2.Fair	5.Avg+	8.Exc	
3.Avg-	6.Good	9.Same	
Phys. % Good	**0%**		
Funct. % Good	**100%**		
Functional Code	**9 None**		
1.Incomp	4.Delap	7.No Power	
2.O-Built	5.Bsmt	8.LongTerm	
3.Damage	6.Common	9.None	
Econ. % Good	**100%**		
Economic Code	**None**		
0.None	3.No Power	9.None	
1.Location	4.Generate	8.	
2.Encroach	5.	9.	
Entrance Code	**1 Interior Inspect**		
1.Interior	4.Vacant	7.	
2.Refusal	5.Estimate	8.	
3.Informed	6.	9.	
Information Code	**1 Owner**		
1.Owner	4.Agent	7.	
2.Relative	5.Estimate	8.	
3.Tenant	6.Other	9.	

Date Inspected 11/18/2011

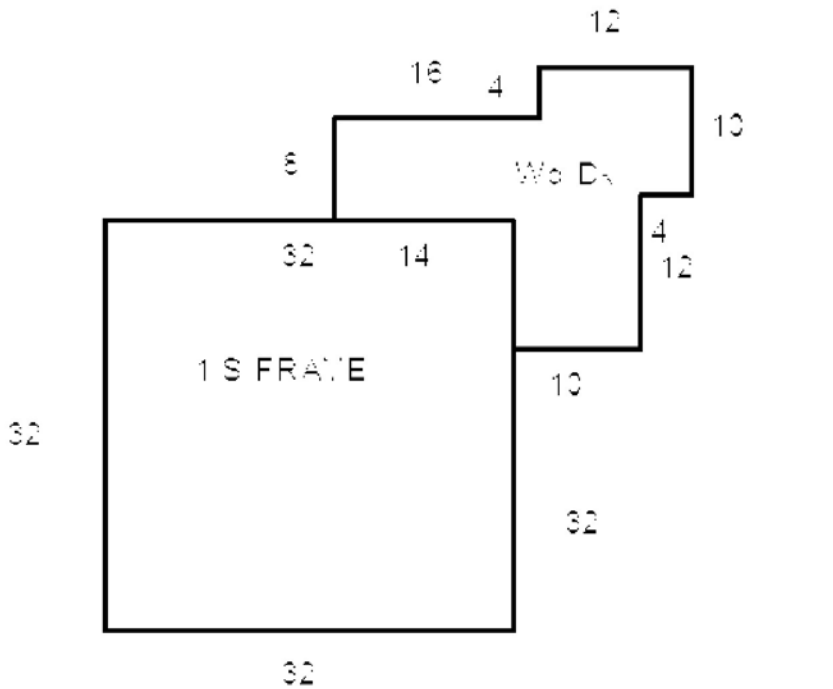

Additions, Outbuildings & Improvements

Type	Year	Units	Grade	Cond	Phys.	Funct.	Sound Value
68 Wood Deck/s	1985	352	3 100	4	0 %	100 %	
					%	%	
					%	%	
					%	%	
					%	%	
					%	%	
					%	%	
					%	%	
					%	%	
					%	%	

1.One Story Fram
2.Two Story Fram
3.Three Story Fr
4.1 & 1/2 Story
5.1 & 3/4 Story
6.2 & 1/2 Story
21.Open Frame Por
22.Encl Frame Por
23.Frame Garage
24.Frame Shed
25.Frame Bay Wind
26.1SFr Overhang
27.Unfin Basement
28.Unfinished Att
29.Finished Attic

Map Lot R10-018 Account 932 Location 218 STEVENSTOWN ROAD Card 1 Of 1 10/25/2017

COMBS, DAVID M. & TAMMY

218 STEVENSTOWN ROAD

LITCHFIELD ME 04350
B5945P188

Property Data

Neighborhood **1 28000**

Tree Growth Year **0**

X Coordinate **0**

Y Coordinate **0**

Zone/Land Use **11 Residential**

Secondary Zone

Topography **1 Level**

1.Level	4.Below St	7.Res Protec
2.Rolling	5.Low	8.
3.Above St	6.Swampy	9.

Utilities **4 Drilled Well** **6 Septic System**

1.Public	4.Dr Well	7.Cesspool
2.Water	5.Dug Well	8.Lake/Pond
3.Sewer	6.Septic	9.None

Street **1 Paved**

1.Paved	4.Proposed	7.
2.Semi Imp	5.R/O/W	8.
3.Gravel	6.	9.None

0

0

Sale Data

Sale Date

Price

Sale Type

1.Land	4.MFG UNIT	7.
2.L & B	5.Other	8.
3.Building	6.	9.

Financing

1.Convent	4.Seller	7.
2.FHA/VA	5.Private	8.
3.Assumed	6.Cash	9.Unknown

Validity

1.Valid	4.Split	7.Renovate
2.Related	5.Partial	8.Other
3.Distress	6.Exempt	9.

Verified

1.Buyer	4.Agent	7.Family
2.Seller	5.Pub Rec	8.Other
3.Lender	6.MLS	9.

Assessment Record

Year	Land	Buildings	Exempt	Total
2004	19,400	53,000	0	72,400
2005	45,510	118,094	0	163,604
2006	45,510	99,466	0	144,976
2007	45,510	98,387	0	143,897
2008	45,510	98,387	0	143,897
2009	44,750	106,488	0	151,238
2010	44,750	97,308	0	142,058
2011	44,750	96,535	0	141,285
2012	44,750	96,535	0	141,285
2013	44,750	95,651	0	140,401
2014	44,750	68,678	0	113,428
2015	44,750	67,717	0	112,467
2016	44,750	66,575	0	111,325
2017	44,750	65,654	0	110,404

Land Data

Front Foot	Type	Effective Frontage	Effective Depth	Influence Factor	Influence Code
11.1-100				%	
12.101-200				%	
13.201+				%	
14.				%	
15.				%	
				%	
				%	

Square Foot		Square Feet		
16.Regular Lot			%	
17.Secondary Lot			%	
18.Excess Land			%	
19.Condominium			%	
20.Miscellaneous			%	
			%	
			%	

Fract. Acre	Acreage/Sites				
21.Baselot	21	1.00	100	%	0
22.(Fract)	26	1.90	100	%	0
23.(Fract)	44	1.00	100	%	0
Acres				%	
24.				%	
25.				%	
26.Rear 1-5				%	
27.Rear 6-10				%	
28.Rear 11-20					
29.Rear 21-50					

Total Acreage 2.90

Influence Codes

1.Unimproved
2.Excess Frtg
3.Topography
4.Size/Shape
5.Access
6.Restriction
7.Corner Infl
8.View/Environ
9.Fract Share
Acres
30.Rear 51-100
31.Rear 100+
32.Tillable/Pastu
33.Tillable/Pastu
34.Softwood F&O
35.Mixed Wood F&O
36.Hardwood F&O
37.Softwood TG
38.Mixed Wood TG
39.Hardwood TG
40.Wasteland
41.
42.Mobile Home Si
43.Camp Site
44.Lot Improvemen
45.Access Right
46.Golf Course

Inspection Witnessed By:

X Date

No./Date	Description	Date Insp.

Notes:

Litchfield

Litchfield

Map Lot R10-018 | Account 932 | Location 218 STEVENSTOWN ROAD | Card 1 Of 1 | 10/25/2017

Building Style		
0.Uncoded	4.Cape	8.Log
1.Conv.	5.Garrison	9.Other
2.Ranch	6.Split	10.Tri-Lev
3.R Ranch	7.Contemp	11.Earth O

Dwelling Units
Other Units

Stories		
1.1	4.1.5	7.1.25
2.2	5.1.75	8.
3.3	6.2.5	9.

Exterior Walls		
0.Uncoded	4.Asbestos	8.Concrete
1.Wd Clapb	5.Stucco	9.Other
2.Vin/Al	6.Brick	10.Wd shin
3.Compos.	7.Stone	11.Tex 111

Roof Surface		
1.Asphalt	4.Composit	7.
2.Slate	5.Wood	8.
3.Metal	6.Other	9.

SF Masonry Trim
OPEN-3-CUSTOM
OPEN-4-CUSTOM
Year Built
Year Remodeled

Foundation		
1.Concrete	4.Wood	7.
2.C Block	5.Slab	8.
3.Br/Stone	6.Piers	9.

Basement		
1.1/4 Bmt	4.Full Bmt	7.
2.1/2 Bmt	5.None	8.
3.3/4 Bmt	6.	9.None

Bsmt Gar # Cars

Wet Basement		
1.Dry	4.	7.
2.Damp	5.	8.
3.Wet	6.	9.

SF Bsmt Living
Fin Bsmt Grade
OPEN-5-CUSTOMIZE

Heat Type **100%**		
0.Uncoded	4.Steam	8.Fl/Wall
1.HWBB	5.FWA	9.No Heat
2.HWCI	6.GravWA	10.Radiant
3.H Pump	7.Electric	11.Radiant

Cool Type **0%**		
1.Refrig	4.W&C Air	7.RadHW
2.Evapor	5.Monitor-	8.
3.H Pump	6.Monitor-	9.None

Kitchen Style		
1.Modern	4.Obsolete	7.
2.Typical	5.	8.
3.Old Type	6.	9.None

Bath(s) Style		
1.Modern	4.Obsolete	7.
2.Typical	5.	8.
3.Old Type	6.	9.None

Rooms
Bedrooms
Full Baths
Half Baths
Addn Fixtures
Fireplaces

TRIO Software
A Division of Harris Computer Systems

Layout		
1.Typical	4.	7.
2.Inadeq	5.	8.
3.	6.	9.

Attic		
1.1/4 Fin	4.Full Fin	7.
2.1/2 Fin	5.Fl/Stair	8.
3.3/4 Fin	6.	9.None

Insulation		
1.Full	4.Minimal	7.
2.Heavy	5.	8.
3.Capped	6.	9.None

Unfinished %

Grade & Factor		
1.E Grade	4.B Grade	7.
2.D Grade	5.A Grade	8.
3.C Grade	6.	9.Same

SQFT (Footprint)

Condition		
1.Poor	4.Avg	7.V G
2.Fair	5.Avg+	8.Exc
3.Avg-	6.Good	9.Same

Phys. % Good
Funct. % Good

Functional Code		
1.Incomp	4.Delap	7.No Power
2.O-Built	5.Bsmt	8.LongTerm
3.Damage	6.Common	9.None

Econ. % Good

Economic Code		
0.None	3.No Power	9.None
1.Location	4.Generate	8.
2.Encroach	5.	9.

Entrance Code **1 Interior Inspect**		
1.Interior	4.Vacant	7.
2.Refusal	5.Estimate	8.
3.Informed	6.	9.

Information Code **1 Owner**		
1.Owner	4.Agent	7.
2.Relative	5.Estimate	8.
3.Tenant	6.Other	9.

Date Inspected 12/07/2011

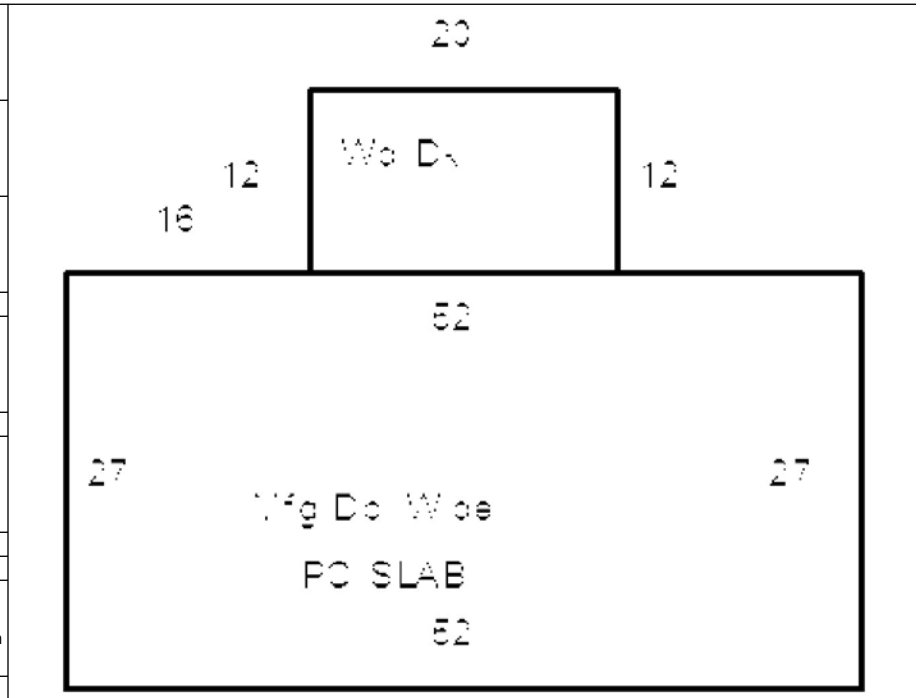

Additions, Outbuildings & Improvements

Type	Year	Units	Grade	Cond	Phys.	Funct.	Sound Value
23 Frame Garage	2000	400	3 100	4	0 %	100 %	
409 Concrete Pad	2000	400	3 100	4	0 %	100 %	
409 Concrete Pad	2000	1404	3 100	4	0 %	100 %	
991 Double wide	1999	28x52	3 100	6	0 %	100 %	
					%	%	
					%	%	
					%	%	
					%	%	
					%	%	
					%	%	

1.One Story Fram
2.Two Story Fram
3.Three Story Fr
4.1 & 1/2 Story
5.1 & 3/4 Story
6.2 & 1/2 Story
21.Open Frame Por
22.Encl Frame Por
23.Frame Garage
24.Frame Shed
25.Frame Bay Wind
26.1SFr Overhang
27.Unfin Basement
28.Unfinished Att
29.Finished Attic

Map Lot R10-018A | Account 1021 | Location 204 STEVENSTOWN ROAD | Card 1 Of 1 | 10/25/2017

UMMAH, KATHY

204 STEVENSTOWN ROAD

LITCHFIELD ME 04350
B12243P100 B7850P72

Property Data

Neighborhood **1 28000**

Tree Growth Year **0**

X Coordinate **0**

Y Coordinate **0**

Zone/Land Use **11 Residential**

Secondary Zone

Topography **2 Rolling**

1.Level	4.Below St	7.Res Protec
2.Rolling	5.Low	8.
3.Above St	6.Swampy	9.

Utilities **4 Drilled Well** **6 Septic System**

1.Public	4.Dr Well	7.Cesspool
2.Water	5.Dug Well	8.Lake/Pond
3.Sewer	6.Septic	9.None

Street **1 Paved**

1.Paved	4.Proposed	7.
2.Semi Imp	5.R/O/W	8.
3.Gravel	6.	9.None

0

0

Sale Data

Sale Date **3/08/2004**

Price

Sale Type **2 Land & Buildings**

1.Land	4.MFG UNIT	7.
2.L & B	5.Other	8.
3.Building	6.	9.

Financing **9 Unknown**

1.Convent	4.Seller	7.
2.FHA/VA	5.Private	8.
3.Assumed	6.Cash	9.Unknown

Validity **2 Related Parties**

1.Valid	4.Split	7.Renovate
2.Related	5.Partial	8.Other
3.Distress	6.Exempt	9.

Verified **5 Public Record**

1.Buyer	4.Agent	7.Family
2.Seller	5.Pub Rec	8.Other
3.Lender	6.MLS	9.

Assessment Record

Year	Land	Buildings	Exempt	Total
2004	20,500	67,710	0	88,210
2005	48,700	63,848	0	112,548
2006	48,700	123,691	0	172,391
2007	48,700	122,159	0	170,859
2008	48,700	122,159	0	170,859
2009	47,500	100,620	0	148,120
2010	47,500	120,437	0	167,937
2011	47,500	133,020	0	180,520
2012	47,500	133,020	0	180,520
2013	47,500	132,683	0	180,183
2014	47,500	131,248	0	178,748
2015	47,500	130,911	0	178,411
2016	47,500	129,149	0	176,649
2017	47,500	128,812	0	176,312

Land Data

Front Foot	Type	Effective Frontage	Effective Depth	Influence Factor	Influence Code
11.1-100				%	
12.101-200				%	
13.201+				%	
14.				%	
15.				%	
				%	
				%	

Square Foot		Square Feet		
16.Regular Lot			%	
17.Secondary Lot			%	
18.Excess Land			%	
19.Condominium			%	
20.Miscellaneous			%	
			%	
			%	

Fract. Acre	Acreage/Sites			
21.Baselot	21	1.00	100 %	0
22.(Fract)	26	3.00	100 %	0
23.(Fract)	44	1.00	100 %	0
Acres			%	
24.			%	
25.			%	
26.Rear 1-5			%	
27.Rear 6-10			%	
28.Rear 11-20				
29.Rear 21-50				

Total Acreage 4.00

Influence Codes

1.Unimproved
2.Excess Frtg
3.Topography
4.Size/Shape
5.Access
6.Restriction
7.Corner Infl
8.View/Environ
9.Fract Share
Acres
30.Rear 51-100
31.Rear 100+
32.Tillable/Pastu
33.Tillable/Pastu
34.Softwood F&O
35.Mixed Wood F&O
36.Hardwood F&O
37.Softwood TG
38.Mixed Wood TG
39.Hardwood TG
40.Wasteland
41.
42.Mobile Home Si
43.Camp Site
44.Lot Improvemen
45.Access Right
46.Golf Course

Inspection Witnessed By:

X Date

No./Date	Description	Date Insp.

Notes:

Litchfield

Litchfield

Map Lot R10-018A | Account 1021 | Location 204 STEVENSTOWN ROAD | Card 1 Of 1 | 10/25/2017

Building Style	**7 Contemporary**	
0.Uncoded	4.Cape	8.Log
1.Conv.	5.Garrison	9.Other
2.Ranch	6.Split	10.Tri-Lev
3.R Ranch	7.Contemp	11.Earth O
Dwelling Units	**1**	
Other Units	**0**	
Stories	**1 One Story**	
1.1	4.1.5	7.1.25
2.2	5.1.75	8.
3.3	6.2.5	9.
Exterior Walls	**1 Clapboard**	
0.Uncoded	4.Asbestos	8.Concrete
1.Wd Clapb	5.Stucco	9.Other
2.Vin/Al	6.Brick	10.Wd shin
3.Compos.	7.Stone	11.Tex 111
Roof Surface	**1 Asphalt Shingles**	
1.Asphalt	4.Composit	7.
2.Slate	5.Wood	8.
3.Metal	6.Other	9.
SF Masonry Trim	**0**	
OPEN-3-CUSTOM	**0**	
OPEN-4-CUSTOM	**0**	
Year Built	**1980**	
Year Remodeled	**0**	
Foundation	**1 Concrete**	
1.Concrete	4.Wood	7.
2.C Block	5.Slab	8.
3.Br/Stone	6.Piers	9.
Basement	**4 Full Basement**	
1.1/4 Bmt	4.Full Bmt	7.
2.1/2 Bmt	5.None	8.
3.3/4 Bmt	6.	9.None
Bsmt Gar # Cars	**0**	
Wet Basement	**1 Dry Basement**	
1.Dry	4.	7.
2.Damp	5.	8.
3.Wet	6.	9.

SF Bsmt Living	**1064**	
Fin Bsmt Grade	**3 100**	
OPEN-5-CUSTOMIZE	**0**	
Heat Type	**100% 5 Forced Warm Air**	
0.Uncoded	4.Steam	8.Fl/Wall
1.HWBB	5.FWA	9.No Heat
2.HWCI	6.GravWA	10.Radiant
3.H Pump	7.Electric	11.Radiant
Cool Type	**0% 9 None**	
1.Refrig	4.W&C Air	7.RadHW
2.Evapor	5.Monitor-	8.
3.H Pump	6.Monitor-	9.None
Kitchen Style	**2 Typical**	
1.Modern	4.Obsolete	7.
2.Typical	5.	8.
3.Old Type	6.	9.None
Bath(s) Style	**2 Typical Bath(s)**	
1.Modern	4.Obsolete	7.
2.Typical	5.	8.
3.Old Type	6.	9.None
# Rooms	**0**	
# Bedrooms	**0**	
# Full Baths	**2**	
# Half Baths	**0**	
# Addn Fixtures	**1**	
# Fireplaces	**0**	

TRIO Software
A Division of Harris Computer Systems

Layout	**1 Typical**	
1.Typical	4.	7.
2.Inadeq	5.	8.
3.	6.	9.
Attic	**9 None**	
1.1/4 Fin	4.Full Fin	7.
2.1/2 Fin	5.Fl/Stair	8.
3.3/4 Fin	6.	9.None
Insulation	**1 Full**	
1.Full	4.Minimal	7.
2.Heavy	5.	8.
3.Capped	6.	9.None
Unfinished %	**0%**	
Grade & Factor	**3 Average 100%**	
1.E Grade	4.B Grade	7.
2.D Grade	5.A Grade	8.
3.C Grade	6.	9.Same
SQFT (Footprint)	**1064**	
Condition	**4 Average**	
1.Poor	4.Avg	7.V G
2.Fair	5.Avg+	8.Exc
3.Avg-	6.Good	9.Same
Phys. % Good	**0%**	
Funct. % Good	**100%**	
Functional Code	**9 None**	
1.Incomp	4.Delap	7.No Power
2.O-Built	5.Bsmt	8.LongTerm
3.Damage	6.Common	9.None
Econ. % Good	**100%**	
Economic Code	**None**	
0.None	3.No Power	9.None
1.Location	4.Generate	8.
2.Encroach	5.	9.
Entrance Code	**5 Estimated**	
1.Interior	4.Vacant	7.
2.Refusal	5.Estimate	8.
3.Informed	6.	9.
Information Code	**5 Est by Assessor**	
1.Owner	4.Agent	7.
2.Relative	5.Estimate	8.
3.Tenant	6.Other	9.

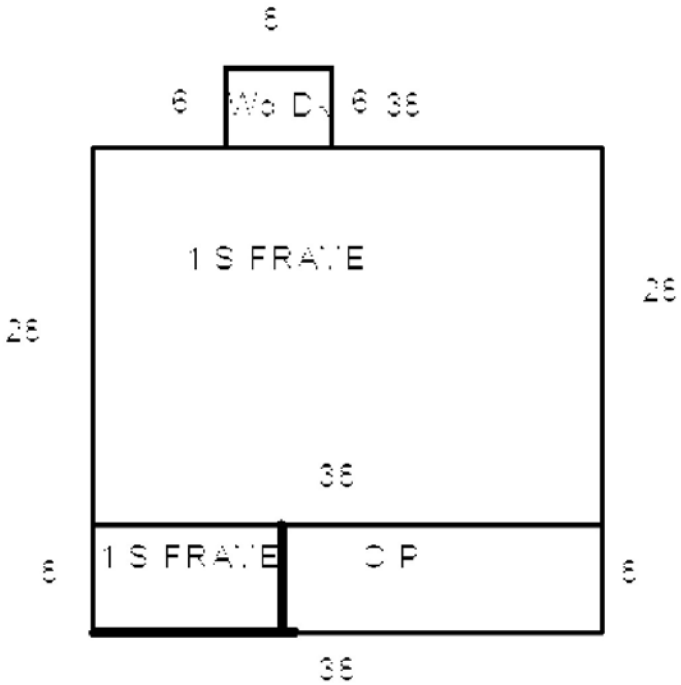

Date Inspected 12/07/2011

Additions, Outbuildings & Improvements

Type	Year	Units	Grade	Cond	Phys.	Funct.	Sound Value
1 One Story Frame	0	120	3 100	4	0 %	100 %	
74 Det.Fr.Gar/.75S	0	720	3 100	2	0 %	100 %	
24 Frame Shed	0	150	2 100	1	0 %	100 %	
86 Lean Too	0	360	3 100	2	0 %	100 %	
21 Open Frame	0	184	3 100	4	0 %	100 %	
409 Concrete Pad	0	720	3 100	4	0 %	100 %	
					%	%	
					%	%	
					%	%	
					%	%	

1.One Story Fram
2.Two Story Fram
3.Three Story Fr
4.1 & 1/2 Story
5.1 & 3/4 Story
6.2 & 1/2 Story
21.Open Frame Por
22.Encl Frame Por
23.Frame Garage
24.Frame Shed
25.Frame Bay Wind
26.1SFr Overhang
27.Unfin Basement
28.Unfinished Att
29.Finished Attic

Map Lot R10-018B | Account 17 | Location 232 STEVENSTOWN ROAD | Card 1 Of 1 | 10/25/2017

ALEXANDER, JOHN A & JULIE

232 STEVENSTOWN ROAD

LITCHFIELD ME 04350
B6912P54

Property Data

Neighborhood **1 28000**

Tree Growth Year **0**

X Coordinate **0**

Y Coordinate **0**

Zone/Land Use **11 Residential**

Secondary Zone

Topography **1 Level**

1.Level	4.Below St	7.Res Protec
2.Rolling	5.Low	8.
3.Above St	6.Swampy	9.

Utilities **4 Drilled Well** **6 Septic System**

1.Public	4.Dr Well	7.Cesspool
2.Water	5.Dug Well	8.Lake/Pond
3.Sewer	6.Septic	9.None

Street **1 Paved**

1.Paved	4.Proposed	7.
2.Semi Imp	5.R/O/W	8.
3.Gravel	6.	9.None

0

0

Sale Data

Sale Date

Price

Sale Type

1.Land	4.MFG UNIT	7.
2.L & B	5.Other	8.
3.Building	6.	9.

Financing

1.Convent	4.Seller	7.
2.FHA/VA	5.Private	8.
3.Assumed	6.Cash	9.Unknown

Validity

1.Valid	4.Split	7.Renovate
2.Related	5.Partial	8.Other
3.Distress	6.Exempt	9.

Verified

1.Buyer	4.Agent	7.Family
2.Seller	5.Pub Rec	8.Other
3.Lender	6.MLS	9.

Assessment Record

Year	Land	Buildings	Exempt	Total
2004	16,600	19,330	9,750	26,180
2005	39,340	22,514	13,000	48,854
2006	39,340	39,024	13,000	65,364
2007	39,340	38,718	13,000	65,058
2008	39,340	38,695	12,350	65,685
2009	39,100	32,509	9,500	62,109
2010	39,100	38,340	10,000	67,440
2011	41,500	31,277	10,000	62,777
2012	41,500	31,277	10,000	62,777
2013	41,500	31,055	10,000	62,555
2014	41,500	29,906	10,000	61,406
2015	41,500	29,683	10,000	61,183
2016	41,500	29,449	15,000	55,949
2017	41,500	29,228	20,000	50,728

Land Data

Front Foot

11.1-100
12.101-200
13.201+
14.
15.

Square Foot

16.Regular Lot
17.Secondary Lot
18.Excess Land
19.Condominium
20.Miscellaneous

Fract. Acre

21.Baselot
22.(Fract)
23.(Fract)
Acres
24.
25.
26.Rear 1-5
27.Rear 6-10
28.Rear 11-20
29.Rear 21-50

Type	Effective Frontage	Effective Depth	Influence Factor	Influence Code
			%	
			%	
			%	
			%	
			%	
			%	
			%	
	Square Feet			
			%	
			%	
			%	
			%	
			%	
			%	
			%	
	Acreage/Sites			
21	1.00		100 %	0
26	0.60		100 %	0
44	1.00		100 %	0
			%	
			%	
			%	
			%	

Total Acreage 1.60

Influence Codes

1.Unimproved
2.Excess Frtg
3.Topography
4.Size/Shape
5.Access
6.Restriction
7.Corner Infl
8.View/Environ
9.Fract Share
Acres
30.Rear 51-100
31.Rear 100+
32.Tillable/Pastu
33.Tillable/Pastu
34.Softwood F&O
35.Mixed Wood F&O
36.Hardwood F&O
37.Softwood TG
38.Mixed Wood TG
39.Hardwood TG
40.Wasteland
41.
42.Mobile Home Si
43.Camp Site
44.Lot Improvemen
45.Access Right
46.Golf Course

Inspection Witnessed By:

X Date

No./Date	Description	Date Insp.

Notes:

Litchfield

Litchfield

Map Lot R10-018B | Account 17 | Location 232 STEVENSTOWN ROAD | Card 1 Of 1 | 10/25/2017

Building Style		
0.Uncoded	4.Cape	8.Log
1.Conv.	5.Garrison	9.Other
2.Ranch	6.Split	10.Tri-Lev
3.R Ranch	7.Contemp	11.Earth O

Dwelling Units

Other Units

Stories		
1.1	4.1.5	7.1.25
2.2	5.1.75	8.
3.3	6.2.5	9.

Exterior Walls		
0.Uncoded	4.Asbestos	8.Concrete
1.Wd Clapb	5.Stucco	9.Other
2.Vin/Al	6.Brick	10.Wd shin
3.Compos.	7.Stone	11.Tex 111

Roof Surface		
1.Asphalt	4.Composit	7.
2.Slate	5.Wood	8.
3.Metal	6.Other	9.

SF Masonry Trim

OPEN-3-CUSTOM

OPEN-4-CUSTOM

Year Built

Year Remodeled

Foundation		
1.Concrete	4.Wood	7.
2.C Block	5.Slab	8.
3.Br/Stone	6.Piers	9.

Basement		
1.1/4 Bmt	4.Full Bmt	7.
2.1/2 Bmt	5.None	8.
3.3/4 Bmt	6.	9.None

Bsmt Gar # Cars

Wet Basement		
1.Dry	4.	7.
2.Damp	5.	8.
3.Wet	6.	9.

SF Bsmt Living

Fin Bsmt Grade

OPEN-5-CUSTOMIZE

Heat Type **100%**		
0.Uncoded	4.Steam	8.Fl/Wall
1.HWBB	5.FWA	9.No Heat
2.HWCI	6.GravWA	10.Radiant
3.H Pump	7.Electric	11.Radiant

Cool Type **0%**		
1.Refrig	4.W&C Air	7.RadHW
2.Evapor	5.Monitor-	8.
3.H Pump	6.Monitor-	9.None

Kitchen Style		
1.Modern	4.Obsolete	7.
2.Typical	5.	8.
3.Old Type	6.	9.None

Bath(s) Style		
1.Modern	4.Obsolete	7.
2.Typical	5.	8.
3.Old Type	6.	9.None

Rooms

Bedrooms

Full Baths

Half Baths

Addn Fixtures

Fireplaces

TRIO Software
A Division of Harris Computer Systems

Layout		
1.Typical	4.	7.
2.Inadeq	5.	8.
3.	6.	9.

Attic		
1.1/4 Fin	4.Full Fin	7.
2.1/2 Fin	5.Fl/Stair	8.
3.3/4 Fin	6.	9.None

Insulation		
1.Full	4.Minimal	7.
2.Heavy	5.	8.
3.Capped	6.	9.None

Unfinished %

Grade & Factor		
1.E Grade	4.B Grade	7.
2.D Grade	5.A Grade	8.
3.C Grade	6.	9.Same

SQFT (Footprint)

Condition		
1.Poor	4.Avg	7.V G
2.Fair	5.Avg+	8.Exc
3.Avg-	6.Good	9.Same

Phys. % Good

Funct. % Good

Functional Code		
1.Incomp	4.Delap	7.No Power
2.O-Built	5.Bsmt	8.LongTerm
3.Damage	6.Common	9.None

Econ. % Good

Economic Code		
0.None	3.No Power	9.None
1.Location	4.Generate	8.
2.Encroach	5.	9.

Entrance Code **5 Estimated**		
1.Interior	4.Vacant	7.
2.Refusal	5.Estimate	8.
3.Informed	6.	9.

Information Code **5 Est by Assessor**		
1.Owner	4.Agent	7.
2.Relative	5.Estimate	8.
3.Tenant	6.Other	9.

Date Inspected 11/18/2011

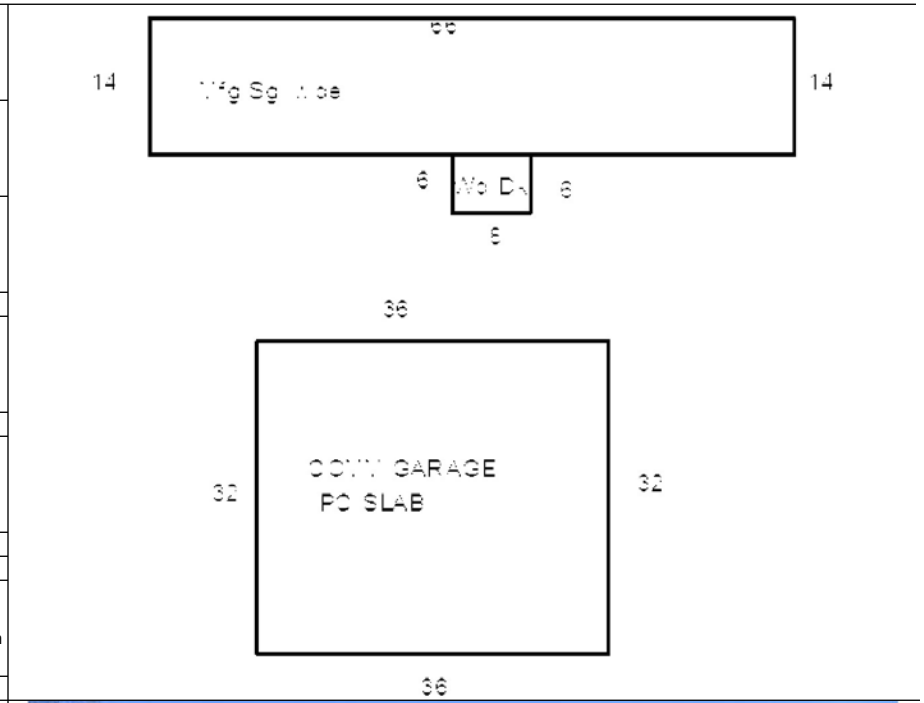

Additions, Outbuildings & Improvements

Type	Year	Units	Grade	Cond	Phys.	Funct.	Sound Value
942 Skyline MFG	1986	14x66	3 100	3	0 %	100 %	
24 Frame Shed	0	640	2 100	1	0 %	100 %	
23 Frame Garage	2004	1152	2 100	2	0 %	100 %	
409 Concrete Pad	2004	1152	3 100	4	0 %	100 %	
68 Wood Deck/s	0	48	3 100	4	0 %	100 %	
24 Frame Shed	0	96	2 100	2	0 %	100 %	
24 Frame Shed	0	96	3 100	2	0 %	100 %	
24 Frame Shed	0	96	2 100	1	0 %	100 %	
					%	%	
					%	%	

1.One Story Fram
2.Two Story Fram
3.Three Story Fr
4.1 & 1/2 Story
5.1 & 3/4 Story
6.2 & 1/2 Story
21.Open Frame Por
22.Encl Frame Por
23.Frame Garage
24.Frame Shed
25.Frame Bay Wind
26.1SFr Overhang
27.Unfin Basement
28.Unfinished Att
29.Finished Attic

Map Lot R10-019 Account 1243 Location 248 STEVENSTOWN ROAD Card 1 Of 1 10/25/2017

DUNSON, HOLLY RENEE

248 STEVENSTOWN ROAD

LITCHFIELD ME 04350
B12217P260 B7565P214 B8442P269 B9340P341 B9421P172

Previous Owner
THAYER CHARLES R
THAYER CAROL J
248 STEVENSTOWN ROAD
LITCHFIELD ME 04350
Sale Date: 1/29/2016

Previous Owner
ERICKSON AND RALPH INC
P O BOX 627

WALDOBORO ME 04572
Sale Date: 7/12/2007

Previous Owner
NEWENDYKE MELVIN L
213 SMALL ROAD

LITCHFIELD ME 04350
Sale Date: 5/02/2007

Inspection Witnessed By:

X Date

No./Date	Description	Date Insp.

Notes:
'16 Per info moved out of town remove exemptions.

Property Data

Neighborhood **1 28000**

Tree Growth Year **0**

X Coordinate **0**

Y Coordinate **0**

Zone/Land Use **11 Residential**

Secondary Zone

Topography **1 Level**

1.Level	4.Below St	7.Res Protec
2.Rolling	5.Low	8.
3.Above St	6.Swampy	9.

Utilities **4 Drilled Well** **6 Septic System**

1.Public	4.Dr Well	7.Cesspool
2.Water	5.Dug Well	8.Lake/Pond
3.Sewer	6.Septic	9.None

Street **1 Paved**

1.Paved	4.Proposed	7.
2.Semi Imp	5.R/O/W	8.
3.Gravel	6.	9.None

0

0

Sale Data

Sale Date **1/29/2016**

Price **158,000**

Sale Type **2 Land & Buildings**

1.Land	4.MFG UNIT	7.
2.L & B	5.Other	8.
3.Building	6.	9.

Financing **9 Unknown**

1.Convent	4.Seller	7.
2.FHA/VA	5.Private	8.
3.Assumed	6.Cash	9.Unknown

Validity **1 Arms Length Sale**

1.Valid	4.Split	7.Renovate
2.Related	5.Partial	8.Other
3.Distress	6.Exempt	9.

Verified **5 Public Record**

1.Buyer	4.Agent	7.Family
2.Seller	5.Pub Rec	8.Other
3.Lender	6.MLS	9.

Assessment Record

Year	Land	Buildings	Exempt	Total
2004	6,500	0	0	6,500
2005	30,900	0	0	30,900
2006	30,900	0	0	30,900
2007	43,045	120,593	0	163,638
2008	43,045	120,593	18,050	145,588
2009	42,625	160,821	15,200	188,246
2010	42,625	135,947	16,000	162,572
2011	42,625	113,214	16,000	139,839
2012	42,625	113,214	16,000	139,839
2013	42,625	111,998	16,000	138,623
2014	42,625	111,998	16,000	138,623
2015	42,625	110,783	16,000	137,408
2016	42,625	110,783	0	153,408
2017	42,625	109,566	20,000	132,191

Land Data

Front Foot

11.1-100
12.101-200
13.201+
14.
15.

Square Foot

16.Regular Lot
17.Secondary Lot
18.Excess Land
19.Condominium
20.Miscellaneous

Fract. Acre

21.Baselot
22.(Fract)
23.(Fract)
Acres
24.
25.
26.Rear 1-5
27.Rear 6-10
28.Rear 11-20
29.Rear 21-50

Type	Effective Frontage	Effective Depth	Influence Factor	Influence Code
			%	
			%	
			%	
			%	
			%	
			%	
			%	
	Square Feet			
			%	
			%	
			%	
			%	
			%	
			%	
			%	
	Acreage/Sites			
21	1.00		100 %	0
26	1.05		100 %	0
44	1.00		100 %	0
			%	
			%	
			%	
			%	

Total Acreage 2.05

Influence Codes

1.Unimproved
2.Excess Frtg
3.Topography
4.Size/Shape
5.Access
6.Restriction
7.Corner Infl
8.View/Environ
9.Fract Share
Acres
30.Rear 51-100
31.Rear 100+
32.Tillable/Pastu
33.Tillable/Pastu
34.Softwood F&O
35.Mixed Wood F&O
36.Hardwood F&O
37.Softwood TG
38.Mixed Wood TG
39.Hardwood TG
40.Wasteland
41.
42.Mobile Home Si
43.Camp Site
44.Lot Improvemen
45.Access Right
46.Golf Course

Litchfield

Litchfield

Map Lot R10-019 | Account 1243 | Location 248 STEVENSTOWN ROAD | Card 1 Of 1 | 10/25/2017

Building Style	**2 Ranch**		
0.Uncoded	4.Cape	8.Log	
1.Conv.	5.Garrison	9.Other	
2.Ranch	6.Split	10.Tri-Lev	
3.R Ranch	7.Contemp	11.Earth O	
Dwelling Units	**1**		
Other Units	**0**		
Stories	**1 One Story**		
1.1	4.1.5	7.1.25	
2.2	5.1.75	8.	
3.3	6.2.5	9.	
Exterior Walls	**2 Vinyl/Aluminum**		
0.Uncoded	4.Asbestos	8.Concrete	
1.Wd Clapb	5.Stucco	9.Other	
2.Vin/Al	6.Brick	10.Wd shin	
3.Compos.	7.Stone	11.Tex 111	
Roof Surface	**1 Asphalt Shingles**		
1.Asphalt	4.Composit	7.	
2.Slate	5.Wood	8.	
3.Metal	6.Other	9.	
SF Masonry Trim	**0**		
OPEN-3-CUSTOM	**0**		
OPEN-4-CUSTOM	**0**		
Year Built	**2007**		
Year Remodeled	**0**		
Foundation	**1 Concrete**		
1.Concrete	4.Wood	7.	
2.C Block	5.Slab	8.	
3.Br/Stone	6.Piers	9.	
Basement	**4 Full Basement**		
1.1/4 Bmt	4.Full Bmt	7.	
2.1/2 Bmt	5.None	8.	
3.3/4 Bmt	6.	9.None	
Bsmt Gar # Cars	**0**		
Wet Basement	**1 Dry Basement**		
1.Dry	4.	7.	
2.Damp	5.	8.	
3.Wet	6.	9.	

SF Bsmt Living	**0**		
Fin Bsmt Grade	**0 0**		
OPEN-5-CUSTOMIZE	**0**		
Heat Type	**100%**	**1 Hot Water BB**	
0.Uncoded	4.Steam	8.Fl/Wall	
1.HWBB	5.FWA	9.No Heat	
2.HWCI	6.GravWA	10.Radiant	
3.H Pump	7.Electric	11.Radiant	
Cool Type	**0%**	**9 None**	
1.Refrig	4.W&C Air	7.RadHW	
2.Evapor	5.Monitor-	8.	
3.H Pump	6.Monitor-	9.None	
Kitchen Style	**2 Typical**		
1.Modern	4.Obsolete	7.	
2.Typical	5.	8.	
3.Old Type	6.	9.None	
Bath(s) Style	**2 Typical Bath(s)**		
1.Modern	4.Obsolete	7.	
2.Typical	5.	8.	
3.Old Type	6.	9.None	
# Rooms	**5**		
# Bedrooms	**3**		
# Full Baths	**2**		
# Half Baths	**0**		
# Addn Fixtures	**2**		
# Fireplaces	**1**		

TRIO Software
A Division of Harris Computer Systems

Layout	**1 Typical**		
1.Typical	4.	7.	
2.Inadeq	5.	8.	
3.	6.	9.	
Attic	**9 None**		
1.1/4 Fin	4.Full Fin	7.	
2.1/2 Fin	5.Fl/Stair	8.	
3.3/4 Fin	6.	9.None	
Insulation	**1 Full**		
1.Full	4.Minimal	7.	
2.Heavy	5.	8.	
3.Capped	6.	9.None	
Unfinished %	**0%**		
Grade & Factor	**3 Average 100%**		
1.E Grade	4.B Grade	7.	
2.D Grade	5.A Grade	8.	
3.C Grade	6.	9.Same	
SQFT (Footprint)	**1344**		
Condition	**4 Average**		
1.Poor	4.Avg	7.V G	
2.Fair	5.Avg+	8.Exc	
3.Avg-	6.Good	9.Same	
Phys. % Good	**0%**		
Funct. % Good	**100%**		
Functional Code	**9 None**		
1.Incomp	4.Delap	7.No Power	
2.O-Built	5.Bsmt	8.LongTerm	
3.Damage	6.Common	9.None	
Econ. % Good	**100%**		
Economic Code	**None**		
0.None	3.No Power	9.None	
1.Location	4.Generate	8.	
2.Encroach	5.	9.	
Entrance Code	**1 Interior Inspect**		
1.Interior	4.Vacant	7.	
2.Refusal	5.Estimate	8.	
3.Informed	6.	9.	
Information Code	**1 Owner**		
1.Owner	4.Agent	7.	
2.Relative	5.Estimate	8.	
3.Tenant	6.Other	9.	

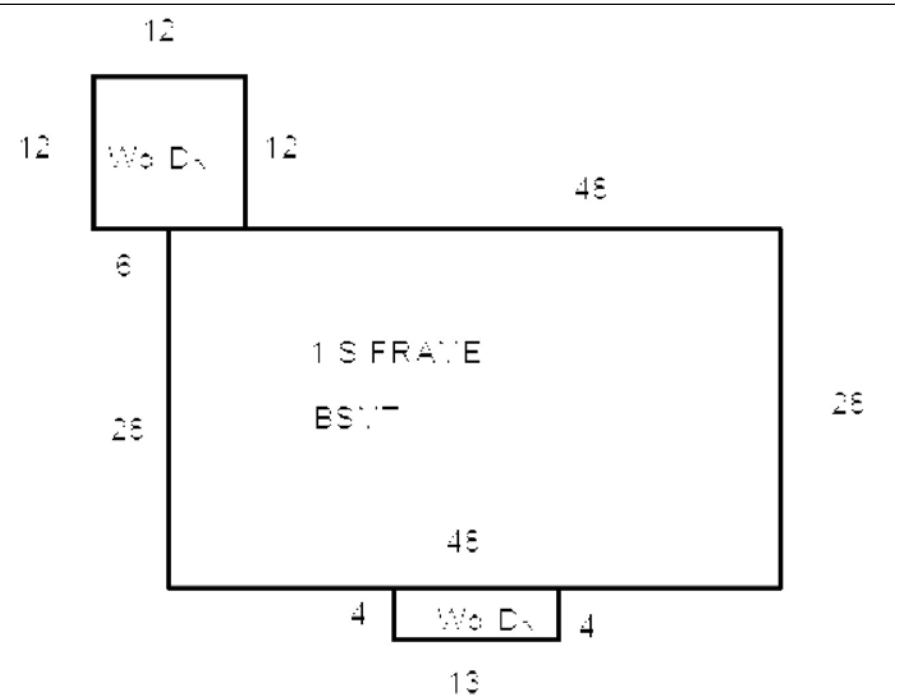

Date Inspected 11/18/2011

Additions, Outbuildings & Improvements

Type	Year	Units	Grade	Cond	Phys.	Funct.	Sound Value
24 Frame Shed	2007	96	2 100	4	0 %	100 %	
23 Frame Garage	2009	616	3 100	4	0 %	100 %	
409 Concrete Pad	2009	616	3 100	4	0 %	100 %	
68 Wood Deck/s	0	144	3 100	4	0 %	100 %	
68 Wood Deck/s	0	52	3 100	4	0 %	100 %	
					%	%	
					%	%	
					%	%	
					%	%	
					%	%	

1.One Story Fram
2.Two Story Fram
3.Three Story Fr
4.1 & 1/2 Story
5.1 & 3/4 Story
6.2 & 1/2 Story
21.Open Frame Por
22.Encl Frame Por
23.Frame Garage
24.Frame Shed
25.Frame Bay Wind
26.1SFr Overhang
27.Unfin Basement
28.Unfinished Att
29.Finished Attic

Map Lot R10-020 Account 785 Location 73 TUTT LANE Card 1 Of 1 10/25/2017

MILLS DAWN HARVEY
MILLS DAWN HARVEY, TESSARI,KIM E.,ET AL
2186 HALLOWELL ROAD

LITCHFIELD ME 04350
B10741P215 B2247P308 B3724P50

Previous Owner
MILLS DAWN HARVEY, TESSARI,KIM E.,
ROBBINS STEPHANIE,HARVEY,MARGARET
2186 HALLOWELL ROAD
LITCHFIELD ME 04350
Sale Date: 5/31/2011

Previous Owner
HARVEY, MERRILL O
489 STEVENSTOWN ROAD

LITCHFIELD ME 04350
Sale Date: 8/09/2006

Inspection Witnessed By:

X Date

No./Date	Description	Date Insp.

Notes:

MERRILL HARVEY AND MADELYN P. HARVEY SOLD TO DAWN HARVEY MILLS, KIM
ELIZABETH TESSARI, STEPHANIE NYE ROBBINS, MARGARET ANN HARVEY, DOROTHY
ELVIRA WASHBURN AND JENNIFER HARLOW HARVEY OLIVER AS TENANTS IN COMMON
BOOK 8879 PAGE 203, JANUARY 9, 2006. CAMP.

Litchfield

Property Data

Neighborhood **16 Cobbossee Stream**

Tree Growth Year **0**

X Coordinate **0**

Y Coordinate **0**

Zone/Land Use **11 Residential**

Secondary Zone

Topography **2 Rolling**

1.Level	4.Below St	7.Res Protec
2.Rolling	5.Low	8.
3.Above St	6.Swampy	9.

Utilities **4 Drilled Well** **6 Septic System**

1.Public	4.Dr Well	7.Cesspool
2.Water	5.Dug Well	8.Lake/Pond
3.Sewer	6.Septic	9.None

Street **3 Gravel**

1.Paved	4.Proposed	7.
2.Semi Imp	5.R/O/W	8.
3.Gravel	6.	9.None

0

0

Sale Data

Sale Date **5/31/2011**

Price

Sale Type **2 Land & Buildings**

1.Land	4.MFG UNIT	7.
2.L & B	5.Other	8.
3.Building	6.	9.

Financing **9 Unknown**

1.Convent	4.Seller	7.
2.FHA/VA	5.Private	8.
3.Assumed	6.Cash	9.Unknown

Validity **2 Related Parties**

1.Valid	4.Split	7.Renovate
2.Related	5.Partial	8.Other
3.Distress	6.Exempt	9.

Verified **5 Public Record**

1.Buyer	4.Agent	7.Family
2.Seller	5.Pub Rec	8.Other
3.Lender	6.MLS	9.

Assessment Record

Year	Land	Buildings	Exempt	Total
2004	39,440	19,210	0	58,650
2005	56,550	19,527	0	76,077
2006	98,129	19,144	0	117,273
2007	103,712	18,832	0	122,544
2008	103,712	18,763	0	122,475
2009	103,200	23,870	0	127,070
2010	103,200	17,796	0	120,996
2011	103,200	24,471	0	127,671
2012	103,200	24,471	0	127,671
2013	103,200	24,042	0	127,242
2014	103,200	23,610	0	126,810
2015	103,200	23,589	0	126,789
2016	103,200	23,179	0	126,379
2017	103,200	22,752	0	125,952

Land Data

Front Foot	Type	Effective Frontage	Effective Depth	Influence Factor		Influence Code
11.1-100	11	100	0	80	%	0
12.101-200	12	100	0	80	%	0
13.201+	13	100	0	80	%	0
14.					%	
15.					%	
					%	
					%	

Square Foot	Square Feet			
16.Regular Lot			%	
17.Secondary Lot			%	
18.Excess Land			%	
19.Condominium			%	
20.Miscellaneous			%	
			%	
			%	

Fract. Acre	Acreage/Sites			
21.Baselot	21	1.00	100 %	0
22.(Fract)	26	1.28	100 %	0
23.(Fract)	44	1.00	100 %	0
Acres			%	
24.			%	
25.			%	
26.Rear 1-5			%	
27.Rear 6-10			%	
28.Rear 11-20			%	
29.Rear 21-50			%	

Total Acreage 2.28

Influence Codes

1.Unimproved
2.Excess Frtg
3.Topography
4.Size/Shape
5.Access
6.Restriction
7.Corner Infl
8.View/Environ
9.Fract Share
Acres
30.Rear 51-100
31.Rear 100+
32.Tillable/Pastu
33.Tillable/Pastu
34.Softwood F&O
35.Mixed Wood F&O
36.Hardwood F&O
37.Softwood TG
38.Mixed Wood TG
39.Hardwood TG
40.Wasteland
41.
42.Mobile Home Si
43.Camp Site
44.Lot Improvemen
45.Access Right
46.Golf Course

Litchfield

Map Lot R10-020 | Account 785 | Location 73 TUTT LANE | Card 1 Of 1 | 10/25/2017

Building Style **2 Ranch**		
0.Uncoded	4.Cape	8.Log
1.Conv.	5.Garrison	9.Other
2.Ranch	6.Split	10.Tri-Lev
3.R Ranch	7.Contemp	11.Earth O
Dwelling Units **1**		
Other Units **0**		
Stories **7 One & 1/4 story**		
1.1	4.1.5	7.1.25
2.2	5.1.75	8.
3.3	6.2.5	9.
Exterior Walls **1 Clapboard**		
0.Uncoded	4.Asbestos	8.Concrete
1.Wd Clapb	5.Stucco	9.Other
2.Vin/Al	6.Brick	10.Wd shin
3.Compos.	7.Stone	11.Tex 111
Roof Surface **1 Asphalt Shingles**		
1.Asphalt	4.Composit	7.
2.Slate	5.Wood	8.
3.Metal	6.Other	9.
SF Masonry Trim **0**		
OPEN-3-CUSTOM **0**		
OPEN-4-CUSTOM **0**		
Year Built **1962**		
Year Remodeled **0**		
Foundation **6 Piers**		
1.Concrete	4.Wood	7.
2.C Block	5.Slab	8.
3.Br/Stone	6.Piers	9.
Basement **9 No Basement**		
1.1/4 Bmt	4.Full Bmt	7.
2.1/2 Bmt	5.None	8.
3.3/4 Bmt	6.	9.None
Bsmt Gar # Cars **0**		
Wet Basement **0**		
1.Dry	4.	7.
2.Damp	5.	8.
3.Wet	6.	9.

SF Bsmt Living **0**		
Fin Bsmt Grade **0 0**		
OPEN-5-CUSTOMIZE **0**		
Heat Type **100%** **9 Not Heated**		
0.Uncoded	4.Steam	8.Fl/Wall
1.HWBB	5.FWA	9.No Heat
2.HWCI	6.GravWA	10.Radiant
3.H Pump	7.Electric	11.Radiant
Cool Type **0%** **9 None**		
1.Refrig	4.W&C Air	7.RadHW
2.Evapor	5.Monitor-	8.
3.H Pump	6.Monitor-	9.None
Kitchen Style **2 Typical**		
1.Modern	4.Obsolete	7.
2.Typical	5.	8.
3.Old Type	6.	9.None
Bath(s) Style **2 Typical Bath(s)**		
1.Modern	4.Obsolete	7.
2.Typical	5.	8.
3.Old Type	6.	9.None
# Rooms **6**		
# Bedrooms **4**		
# Full Baths **1**		
# Half Baths **0**		
# Addn Fixtures **1**		
# Fireplaces **0**		

TRIO Software
A Division of Harris Computer Systems

Layout **1 Typical**		
1.Typical	4.	7.
2.Inadeq	5.	8.
3.	6.	9.
Attic **9 None**		
1.1/4 Fin	4.Full Fin	7.
2.1/2 Fin	5.Fl/Stair	8.
3.3/4 Fin	6.	9.None
Insulation **9 None**		
1.Full	4.Minimal	7.
2.Heavy	5.	8.
3.Capped	6.	9.None
Unfinished % **0%**		
Grade & Factor **2 Fair 100%**		
1.E Grade	4.B Grade	7.
2.D Grade	5.A Grade	8.
3.C Grade	6.	9.Same
SQFT (Footprint) **582**		
Condition **3 Below Average**		
1.Poor	4.Avg	7.V G
2.Fair	5.Avg+	8.Exc
3.Avg-	6.Good	9.Same
Phys. % Good **0%**		
Funct. % Good **100%**		
Functional Code **9 None**		
1.Incomp	4.Delap	7.No Power
2.O-Built	5.Bsmt	8.LongTerm
3.Damage	6.Common	9.None
Econ. % Good **100%**		
Economic Code **None**		
0.None	3.No Power	9.None
1.Location	4.Generate	8.
2.Encroach	5.	9.
Entrance Code **1 Interior Inspect**		
1.Interior	4.Vacant	7.
2.Refusal	5.Estimate	8.
3.Informed	6.	9.
Information Code **1 Owner**		
1.Owner	4.Agent	7.
2.Relative	5.Estimate	8.
3.Tenant	6.Other	9.

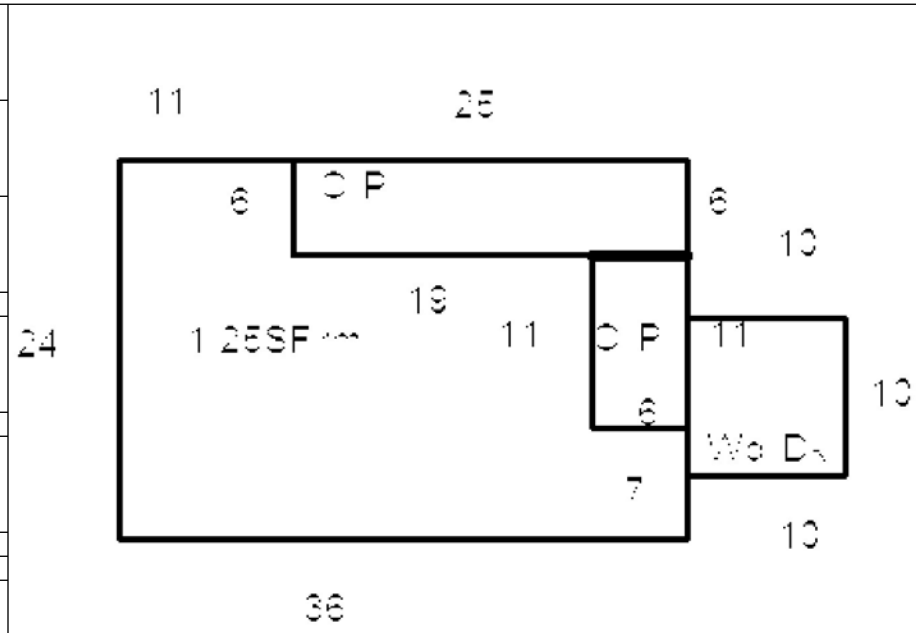

Date Inspected 8/23/2011

Additions, Outbuildings & Improvements

Type	Year	Units	Grade	Cond	Phys.	Funct.	Sound Value
68 Wood Deck/s	0	100	2 100	2	0 %	100 %	
21 Open Frame	0	66	2 100	2	0 %	100 %	
24 Frame Shed	0	64	2 100	4	0 %	100 %	
22 Encl Frame Porch	0	216	3 0	1	0 %	100 %	
					%	%	
					%	%	
					%	%	
					%	%	
					%	%	
					%	%	

1.One Story Fram
2.Two Story Fram
3.Three Story Fr
4.1 & 1/2 Story
5.1 & 3/4 Story
6.2 & 1/2 Story
21.Open Frame Por
22.Encl Frame Por
23.Frame Garage
24.Frame Shed
25.Frame Bay Wind
26.1SFr Overhang
27.Unfin Basement
28.Unfinished Att
29.Finished Attic

Map Lot R10-020A | Account 2081 | Location 16 LUNTS HILL ROAD | Card 1 Of 1 | 10/25/2017

ROBBINS STEPHANIE NYE

16 LUNTS HILL ROAD

LITCHFIELD ME 04350
B9040P51

Previous Owner
HARVEY, MERRILL
489 STEVENSTOWN ROAD

LITCHFIELD ME 04350
Sale Date: 8/23/2006

Inspection Witnessed By:

X Date

No./Date	Description	Date Insp.

Notes:

Litchfield

Property Data

Neighborhood	**1 28000**
Tree Growth Year	**0**
X Coordinate	**0**
Y Coordinate	**0**
Zone/Land Use	**11 Residential**
Secondary Zone	
Topography	**1 Level**

1.Level	4.Below St	7.Res Protec
2.Rolling	5.Low	8.
3.Above St	6.Swampy	9.

Utilities **4 Drilled Well** **6 Septic System**

1.Public	4.Dr Well	7.Cesspool
2.Water	5.Dug Well	8.Lake/Pond
3.Sewer	6.Septic	9.None

Street **1 Paved**

1.Paved	4.Proposed	7.
2.Semi Imp	5.R/O/W	8.
3.Gravel	6.	9.None

0

0

Sale Data

Sale Date	**8/23/2006**
Price	**105,000**
Sale Type	**2 Land & Buildings**

1.Land	4.MFG UNIT	7.
2.L & B	5.Other	8.
3.Building	6.	9.

Financing **1 Conventional**

1.Convent	4.Seller	7.
2.FHA/VA	5.Private	8.
3.Assumed	6.Cash	9.Unknown

Validity **2 Related Parties**

1.Valid	4.Split	7.Renovate
2.Related	5.Partial	8.Other
3.Distress	6.Exempt	9.

Verified **5 Public Record**

1.Buyer	4.Agent	7.Family
2.Seller	5.Pub Rec	8.Other
3.Lender	6.MLS	9.

Assessment Record

Year	Land	Buildings	Exempt	Total
2004	5,500	83,315	0	88,815
2005	12,000	117,136	0	129,136
2006	46,960	118,339	0	165,299
2007	46,960	118,309	13,000	152,269
2008	46,960	118,218	12,350	152,828
2009	46,000	146,222	9,500	182,722
2010	46,000	91,434	10,000	127,434
2011	46,000	91,313	10,000	127,313
2012	46,000	91,313	10,000	127,313
2013	46,000	91,313	10,000	127,313
2014	46,000	91,283	10,000	127,283
2015	46,000	90,257	10,000	126,257
2016	46,000	90,228	15,000	121,228
2017	46,000	90,228	20,000	116,228

Land Data

Front Foot

11.1-100
12.101-200
13.201+
14.
15.

Square Foot

16.Regular Lot
17.Secondary Lot
18.Excess Land
19.Condominium
20.Miscellaneous

Fract. Acre

21.Baselot
22.(Fract)
23.(Fract)
Acres
24.
25.
26.Rear 1-5
27.Rear 6-10
28.Rear 11-20
29.Rear 21-50

Type	Effective Frontage	Effective Depth	Influence Factor	Influence Code
			%	
			%	
			%	
			%	
			%	
			%	
			%	
	Square Feet			
			%	
			%	
			%	
			%	
			%	
			%	
			%	
	Acreage/Sites			
44	1.00		100 %	0
21	1.00		100 %	0
26	2.40		100 %	0
27	0.00		100 %	0
28	0.00		100 %	0
			%	
			%	

Total Acreage 3.40

Influence Codes

1.Unimproved
2.Excess Frtg
3.Topography
4.Size/Shape
5.Access
6.Restriction
7.Corner Infl
8.View/Environ
9.Fract Share
Acres
30.Rear 51-100
31.Rear 100+
32.Tillable/Pastu
33.Tillable/Pastu
34.Softwood F&O
35.Mixed Wood F&O
36.Hardwood F&O
37.Softwood TG
38.Mixed Wood TG
39.Hardwood TG
40.Wasteland
41.
42.Mobile Home Si
43.Camp Site
44.Lot Improvemen
45.Access Right
46.Golf Course

Litchfield

Map Lot R10-020A | Account 2081 | Location 16 LUNTS HILL ROAD | Card 1 Of 1 | 10/25/2017

Building Style	**2 Ranch**		
0.Uncoded	4.Cape	8.Log	
1.Conv.	5.Garrison	9.Other	
2.Ranch	6.Split	10.Tri-Lev	
3.R Ranch	7.Contemp	11.Earth O	
Dwelling Units	**1**		
Other Units	**0**		
Stories	**1 One Story**		
1.1	4.1.5	7.1.25	
2.2	5.1.75	8.	
3.3	6.2.5	9.	
Exterior Walls	**2 Vinyl/Aluminum**		
0.Uncoded	4.Asbestos	8.Concrete	
1.Wd Clapb	5.Stucco	9.Other	
2.Vin/Al	6.Brick	10.Wd shin	
3.Compos.	7.Stone	11.Tex 111	
Roof Surface	**1 Asphalt Shingles**		
1.Asphalt	4.Composit	7.	
2.Slate	5.Wood	8.	
3.Metal	6.Other	9.	
SF Masonry Trim	**0**		
OPEN-3-CUSTOM	**0**		
OPEN-4-CUSTOM	**0**		
Year Built	**1980**		
Year Remodeled	**0**		
Foundation	**1 Concrete**		
1.Concrete	4.Wood	7.	
2.C Block	5.Slab	8.	
3.Br/Stone	6.Piers	9.	
Basement	**4 Full Basement**		
1.1/4 Bmt	4.Full Bmt	7.	
2.1/2 Bmt	5.None	8.	
3.3/4 Bmt	6.	9.None	
Bsmt Gar # Cars	**0**		
Wet Basement	**1 Dry Basement**		
1.Dry	4.	7.	
2.Damp	5.	8.	
3.Wet	6.	9.	

SF Bsmt Living	**0**		
Fin Bsmt Grade	**0 0**		
OPEN-5-CUSTOMIZE	**0**		
Heat Type	**100%**	**1 Hot Water BB**	
0.Uncoded	4.Steam	8.Fl/Wall	
1.HWBB	5.FWA	9.No Heat	
2.HWCI	6.GravWA	10.Radiant	
3.H Pump	7.Electric	11.Radiant	
Cool Type	**0%**	**9 None**	
1.Refrig	4.W&C Air	7.RadHW	
2.Evapor	5.Monitor-	8.	
3.H Pump	6.Monitor-	9.None	
Kitchen Style	**2 Typical**		
1.Modern	4.Obsolete	7.	
2.Typical	5.	8.	
3.Old Type	6.	9.None	
Bath(s) Style	**2 Typical Bath(s)**		
1.Modern	4.Obsolete	7.	
2.Typical	5.	8.	
3.Old Type	6.	9.None	
# Rooms	**0**		
# Bedrooms	**0**		
# Full Baths	**2**		
# Half Baths	**0**		
# Addn Fixtures	**1**		
# Fireplaces	**0**		

TRIO Software
A Division of Harris Computer Systems

Layout	**1 Typical**		
1.Typical	4.	7.	
2.Inadeq	5.	8.	
3.	6.	9.	
Attic	**9 None**		
1.1/4 Fin	4.Full Fin	7.	
2.1/2 Fin	5.Fl/Stair	8.	
3.3/4 Fin	6.	9.None	
Insulation	**1 Full**		
1.Full	4.Minimal	7.	
2.Heavy	5.	8.	
3.Capped	6.	9.None	
Unfinished %	**0%**		
Grade & Factor	**3 Average 100%**		
1.E Grade	4.B Grade	7.	
2.D Grade	5.A Grade	8.	
3.C Grade	6.	9.Same	
SQFT (Footprint)	**1232**		
Condition	**6 Good**		
1.Poor	4.Avg	7.V G	
2.Fair	5.Avg+	8.Exc	
3.Avg-	6.Good	9.Same	
Phys. % Good	**0%**		
Funct. % Good	**100%**		
Functional Code	**9 None**		
1.Incomp	4.Delap	7.No Power	
2.O-Built	5.Bsmt	8.LongTerm	
3.Damage	6.Common	9.None	
Econ. % Good	**100%**		
Economic Code	**None**		
0.None	3.No Power	9.None	
1.Location	4.Generate	8.	
2.Encroach	5.	9.	
Entrance Code	**5 Estimated**		
1.Interior	4.Vacant	7.	
2.Refusal	5.Estimate	8.	
3.Informed	6.	9.	
Information Code	**5 Est by Assessor**		
1.Owner	4.Agent	7.	
2.Relative	5.Estimate	8.	
3.Tenant	6.Other	9.	

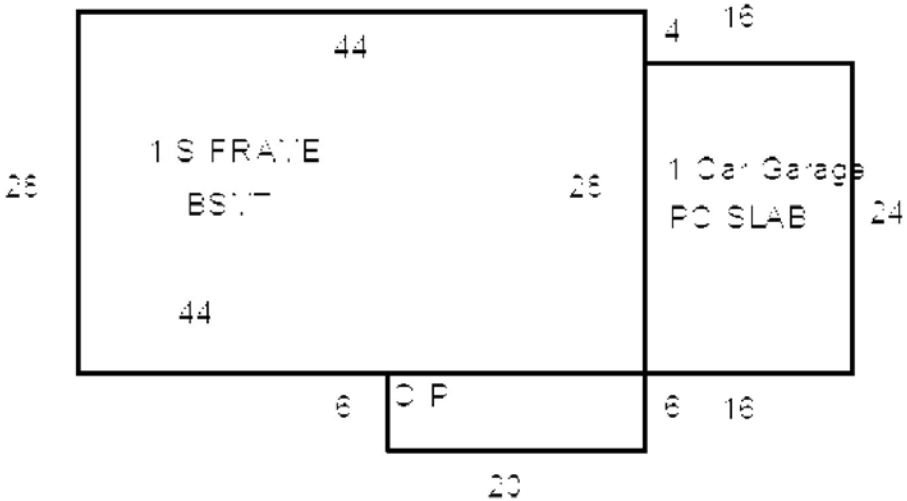

Date Inspected 12/07/2011

Additions, Outbuildings & Improvements

Type	Year	Units	Grade	Cond	Phys.	Funct.	Sound Value
21 Open Frame	1980	120	4 100	6	0 %	100 %	
23 Frame Garage	1980	384	3 100	5	0 %	100 %	
409 Concrete Pad	1980	384	3 100	4	0 %	100 %	
					%	%	
					%	%	
					%	%	
					%	%	
					%	%	
					%	%	
					%	%	

1.One Story Fram
2.Two Story Fram
3.Three Story Fr
4.1 & 1/2 Story
5.1 & 3/4 Story
6.2 & 1/2 Story
21.Open Frame Por
22.Encl Frame Por
23.Frame Garage
24.Frame Shed
25.Frame Bay Wind
26.1SFr Overhang
27.Unfin Basement
28.Unfinished Att
29.Finished Attic

Map Lot R10-020B | Account 2231 | Location STEVENSTOWN RD | Card 1 Of 1 | 10/25/2017

WASHBURN, HOWARD & AMY

16 GLEN STREET

AUGUSTA ME 04330
B6581P87

Property Data

Neighborhood **1 28000**

Tree Growth Year **0**

X Coordinate **0**

Y Coordinate **0**

Zone/Land Use **11 Residential**

Secondary Zone

Topography **1 Level**

1.Level	4.Below St	7.Res Protec
2.Rolling	5.Low	8.
3.Above St	6.Swampy	9.

Utilities

1.Public	4.Dr Well	7.Cesspool
2.Water	5.Dug Well	8.Lake/Pond
3.Sewer	6.Septic	9.None

Street **1 Paved**

1.Paved	4.Proposed	7.
2.Semi Imp	5.R/O/W	8.
3.Gravel	6.	9.None

0

0

Sale Data

Sale Date **8/06/2001**

Price **5,000**

Sale Type **1 Land Only**

1.Land	4.MFG UNIT	7.
2.L & B	5.Other	8.
3.Building	6.	9.

Financing **9 Unknown**

1.Convent	4.Seller	7.
2.FHA/VA	5.Private	8.
3.Assumed	6.Cash	9.Unknown

Validity **1 Arms Length Sale**

1.Valid	4.Split	7.Renovate
2.Related	5.Partial	8.Other
3.Distress	6.Exempt	9.

Verified **5 Public Record**

1.Buyer	4.Agent	7.Family
2.Seller	5.Pub Rec	8.Other
3.Lender	6.MLS	9.

Assessment Record

Year	Land	Buildings	Exempt	Total
2004	6,200	0	0	6,200
2005	29,160	0	0	29,160
2006	27,760	0	0	27,760
2007	27,760	0	0	27,760
2008	27,760	0	0	27,760
2009	27,600	0	0	27,600
2010	27,600	0	0	27,600
2011	27,600	40,595	0	68,195
2012	27,600	0	0	27,600
2013	27,600	0	0	27,600
2014	27,600	0	0	27,600
2015	27,600	0	0	27,600
2016	27,600	0	0	27,600
2017	27,600	0	0	27,600

Land Data

Front Foot	Type	Effective Frontage	Effective Depth	Influence Factor	Influence Code
11.1-100				%	
12.101-200				%	
13.201+				%	
14.				%	
15.				%	
				%	
				%	
Square Foot		**Square Feet**			
16.Regular Lot				%	
17.Secondary Lot				%	
18.Excess Land				%	
19.Condominium				%	
20.Miscellaneous				%	
				%	
				%	
Fract. Acre		**Acreage/Sites**			
21.Baselot	21	1.00		95 %	0
22.(Fract)	26	0.40		100 %	0
23.(Fract)				%	
Acres				%	
24.				%	
25.				%	
26.Rear 1-5				%	
27.Rear 6-10				%	
28.Rear 11-20				%	
29.Rear 21-50				%	

Total Acreage 1.40

Influence Codes

1.Unimproved
2.Excess Frtg
3.Topography
4.Size/Shape
5.Access
6.Restriction
7.Corner Infl
8.View/Environ
9.Fract Share
Acres
30.Rear 51-100
31.Rear 100+
32.Tillable/Pastu
33.Tillable/Pastu
34.Softwood F&O
35.Mixed Wood F&O
36.Hardwood F&O
37.Softwood TG
38.Mixed Wood TG
39.Hardwood TG
40.Wasteland
41.
42.Mobile Home Si
43.Camp Site
44.Lot Improvemen
45.Access Right
46.Golf Course

Inspection Witnessed By:

X Date

No./Date	Description	Date Insp.

Notes:

Litchfield

Litchfield

Map Lot R10-020B | Account 2231 | Location STEVENSTOWN RD | Card 1 Of 1 | 10/25/2017

Building Style		
0.Uncoded	4.Cape	8.Log
1.Conv.	5.Garrison	9.Other
2.Ranch	6.Split	10.Tri-Lev
3.R Ranch	7.Contemp	11.Earth O

Dwelling Units
Other Units

Stories		
1.1	4.1.5	7.1.25
2.2	5.1.75	8.
3.3	6.2.5	9.

Exterior Walls		
0.Uncoded	4.Asbestos	8.Concrete
1.Wd Clapb	5.Stucco	9.Other
2.Vin/Al	6.Brick	10.Wd shin
3.Compos.	7.Stone	11.Tex 111

Roof Surface		
1.Asphalt	4.Composit	7.
2.Slate	5.Wood	8.
3.Metal	6.Other	9.

SF Masonry Trim
OPEN-3-CUSTOM
OPEN-4-CUSTOM
Year Built
Year Remodeled

Foundation		
1.Concrete	4.Wood	7.
2.C Block	5.Slab	8.
3.Br/Stone	6.Piers	9.

Basement		
1.1/4 Bmt	4.Full Bmt	7.
2.1/2 Bmt	5.None	8.
3.3/4 Bmt	6.	9.None

Bsmt Gar # Cars

Wet Basement		
1.Dry	4.	7.
2.Damp	5.	8.
3.Wet	6.	9.

SF Bsmt Living
Fin Bsmt Grade
OPEN-5-CUSTOMIZE

Heat Type **100%**		
0.Uncoded	4.Steam	8.Fl/Wall
1.HWBB	5.FWA	9.No Heat
2.HWCI	6.GravWA	10.Radiant
3.H Pump	7.Electric	11.Radiant

Cool Type **0%**		
1.Refrig	4.W&C Air	7.RadHW
2.Evapor	5.Monitor-	8.
3.H Pump	6.Monitor-	9.None

Kitchen Style		
1.Modern	4.Obsolete	7.
2.Typical	5.	8.
3.Old Type	6.	9.None

Bath(s) Style		
1.Modern	4.Obsolete	7.
2.Typical	5.	8.
3.Old Type	6.	9.None

Rooms
Bedrooms
Full Baths
Half Baths
Addn Fixtures
Fireplaces

TRIO Software
A Division of Harris Computer Systems

Layout		
1.Typical	4.	7.
2.Inadeq	5.	8.
3.	6.	9.

Attic		
1.1/4 Fin	4.Full Fin	7.
2.1/2 Fin	5.Fl/Stair	8.
3.3/4 Fin	6.	9.None

Insulation		
1.Full	4.Minimal	7.
2.Heavy	5.	8.
3.Capped	6.	9.None

Unfinished %

Grade & Factor		
1.E Grade	4.B Grade	7.
2.D Grade	5.A Grade	8.
3.C Grade	6.	9.Same

SQFT (Footprint)

Condition		
1.Poor	4.Avg	7.V G
2.Fair	5.Avg+	8.Exc
3.Avg-	6.Good	9.Same

Phys. % Good
Funct. % Good

Functional Code		
1.Incomp	4.Delap	7.No Power
2.O-Built	5.Bsmt	8.LongTerm
3.Damage	6.Common	9.None

Econ. % Good

Economic Code		
0.None	3.No Power	9.None
1.Location	4.Generate	8.
2.Encroach	5.	9.

Entrance Code **1 Interior Inspect**		
1.Interior	4.Vacant	7.
2.Refusal	5.Estimate	8.
3.Informed	6.	9.

Information Code **1 Owner**		
1.Owner	4.Agent	7.
2.Relative	5.Estimate	8.
3.Tenant	6.Other	9.

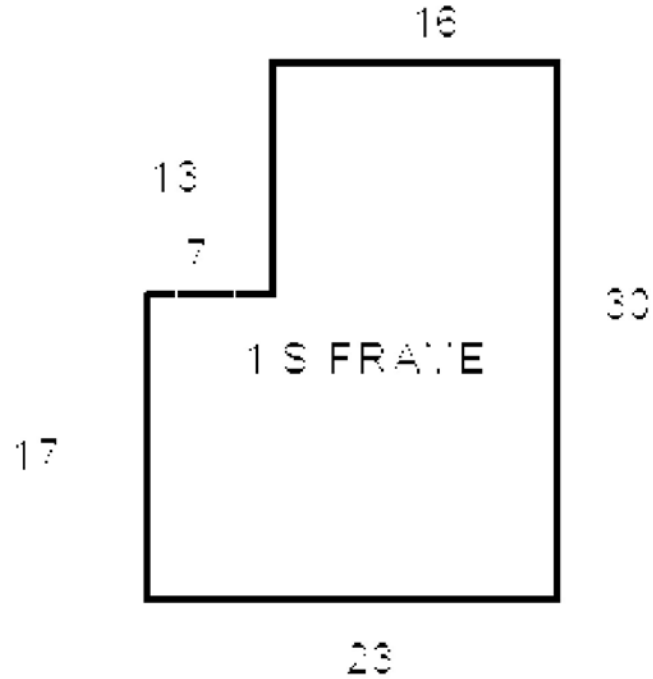

Date Inspected 9/13/2011

Additions, Outbuildings & Improvements

Type	Year	Units	Grade	Cond	Phys.	Funct.	Sound Value
					%	%	
					%	%	
					%	%	
					%	%	
					%	%	
					%	%	
					%	%	
					%	%	
					%	%	
					%	%	

1.One Story Fram
2.Two Story Fram
3.Three Story Fr
4.1 & 1/2 Story
5.1 & 3/4 Story
6.2 & 1/2 Story
21.Open Frame Por
22.Encl Frame Por
23.Frame Garage
24.Frame Shed
25.Frame Bay Wind
26.1SFr Overhang
27.Unfin Basement
28.Unfinished Att
29.Finished Attic

Map Lot R10-020C | Account 1504 | Location LUNTS HILL ROAD | Card 1 Of 1 | 10/25/2017

HARVEY MERRILL

489 STEVENSTOWN ROAD

LITCHFIELD ME 04350
B4391P93 B9040P51

Property Data

Neighborhood **1 28000**

Tree Growth Year **0**

X Coordinate **0**

Y Coordinate **0**

Zone/Land Use **11 Residential**

Secondary Zone

Topography **1 Level**

1.Level	4.Below St	7.Res Protec
2.Rolling	5.Low	8.
3.Above St	6.Swampy	9.

Utilities **4 Drilled Well** **6 Septic System**

1.Public	4.Dr Well	7.Cesspool
2.Water	5.Dug Well	8.Lake/Pond
3.Sewer	6.Septic	9.None

Street **1 Paved**

1.Paved	4.Proposed	7.
2.Semi Imp	5.R/O/W	8.
3.Gravel	6.	9.None

0

0

Sale Data

Sale Date **8/23/2006**

Price **105,000**

Sale Type **2 Land & Buildings**

1.Land	4.MFG UNIT	7.
2.L & B	5.Other	8.
3.Building	6.	9.

Financing **9 Unknown**

1.Convent	4.Seller	7.
2.FHA/VA	5.Private	8.
3.Assumed	6.Cash	9.Unknown

Validity **2 Related Parties**

1.Valid	4.Split	7.Renovate
2.Related	5.Partial	8.Other
3.Distress	6.Exempt	9.

Verified **5 Public Record**

1.Buyer	4.Agent	7.Family
2.Seller	5.Pub Rec	8.Other
3.Lender	6.MLS	9.

Assessment Record

Year	Land	Buildings	Exempt	Total
2004	14,500	0	0	14,500
2005	0	477	0	477
2006	65,375	470	0	65,845
2007	53,375	0	0	53,375
2008	53,375	0	0	53,375
2009	47,525	0	0	47,525
2010	47,525	0	0	47,525
2011	47,525	0	0	47,525
2012	47,525	0	0	47,525
2013	47,525	0	0	47,525
2014	47,525	0	0	47,525
2015	47,525	0	0	47,525
2016	47,525	0	0	47,525
2017	45,980	0	0	45,980

Land Data

Front Foot	Type	Effective Frontage	Effective Depth	Influence Factor	Influence Code
11.1-100				%	
12.101-200				%	
13.201+				%	
14.				%	
15.				%	
				%	
				%	
Square Foot		**Square Feet**			
16.Regular Lot				%	
17.Secondary Lot				%	
18.Excess Land				%	
19.Condominium				%	
20.Miscellaneous				%	
				%	
				%	
Fract. Acre		**Acreage/Sites**			
21.Baselot	21	1.00	100	%	0
22.(Fract)	26	5.00	100	%	0
23.(Fract)	27	5.00	100	%	0
Acres	28	0.64	100	%	0
24.				%	
25.				%	
26.Rear 1-5				%	
27.Rear 6-10					
28.Rear 11-20					
29.Rear 21-50					

Total Acreage 11.64

Influence Codes

1.Unimproved
2.Excess Frtg
3.Topography
4.Size/Shape
5.Access
6.Restriction
7.Corner Infl
8.View/Environ
9.Fract Share
Acres
30.Rear 51-100
31.Rear 100+
32.Tillable/Pastu
33.Tillable/Pastu
34.Softwood F&O
35.Mixed Wood F&O
36.Hardwood F&O
37.Softwood TG
38.Mixed Wood TG
39.Hardwood TG
40.Wasteland
41.
42.Mobile Home Si
43.Camp Site
44.Lot Improvemen
45.Access Right
46.Golf Course

Inspection Witnessed By:

X Date

No./Date	Description	Date Insp.

Notes:

'17 per info provided and review 2.06 acres conveyed to lot 20C was never deducted from this lot.Abate

Litchfield

Litchfield

Map Lot R10-020C | Account 1504 | Location LUNTS HILL ROAD | Card 1 Of 1 | 10/25/2017

Building Style **0 Uncoded**		
0.Uncoded	4.Cape	8.Log
1.Conv.	5.Garrison	9.Other
2.Ranch	6.Split	10.Tri-Lev
3.R Ranch	7.Contemp	11.Earth O
Dwelling Units **0**		
Other Units **0**		
Stories **0**		
1.1	4.1.5	7.1.25
2.2	5.1.75	8.
3.3	6.2.5	9.
Exterior Walls **0 Uncoded**		
0.Uncoded	4.Asbestos	8.Concrete
1.Wd Clapb	5.Stucco	9.Other
2.Vin/Al	6.Brick	10.Wd shin
3.Compos.	7.Stone	11.Tex 111
Roof Surface **0**		
1.Asphalt	4.Composit	7.
2.Slate	5.Wood	8.
3.Metal	6.Other	9.
SF Masonry Trim **0**		
OPEN-3-CUSTOM **0**		
OPEN-4-CUSTOM **0**		
Year Built **0**		
Year Remodeled **0**		
Foundation **0**		
1.Concrete	4.Wood	7.
2.C Block	5.Slab	8.
3.Br/Stone	6.Piers	9.
Basement **0**		
1.1/4 Bmt	4.Full Bmt	7.
2.1/2 Bmt	5.None	8.
3.3/4 Bmt	6.	9.None
Bsmt Gar # Cars **0**		
Wet Basement **0**		
1.Dry	4.	7.
2.Damp	5.	8.
3.Wet	6.	9.

SF Bsmt Living **0**		
Fin Bsmt Grade **0 0**		
OPEN-5-CUSTOMIZE **0**		
Heat Type **100%** **0 Uncoded**		
0.Uncoded	4.Steam	8.Fl/Wall
1.HWBB	5.FWA	9.No Heat
2.HWCI	6.GravWA	10.Radiant
3.H Pump	7.Electric	11.Radiant
Cool Type **0%** **9 None**		
1.Refrig	4.W&C Air	7.RadHW
2.Evapor	5.Monitor-	8.
3.H Pump	6.Monitor-	9.None
Kitchen Style **0**		
1.Modern	4.Obsolete	7.
2.Typical	5.	8.
3.Old Type	6.	9.None
Bath(s) Style **0**		
1.Modern	4.Obsolete	7.
2.Typical	5.	8.
3.Old Type	6.	9.None
# Rooms **0**		
# Bedrooms **0**		
# Full Baths **0**		
# Half Baths **0**		
# Addn Fixtures **0**		
# Fireplaces **0**		

TRIO Software
A Division of Harris Computer Systems

Layout **0**		
1.Typical	4.	7.
2.Inadeq	5.	8.
3.	6.	9.
Attic **0**		
1.1/4 Fin	4.Full Fin	7.
2.1/2 Fin	5.Fl/Stair	8.
3.3/4 Fin	6.	9.None
Insulation **0**		
1.Full	4.Minimal	7.
2.Heavy	5.	8.
3.Capped	6.	9.None
Unfinished % **0%**		
Grade & Factor **0 0%**		
1.E Grade	4.B Grade	7.
2.D Grade	5.A Grade	8.
3.C Grade	6.	9.Same
SQFT (Footprint) **0**		
Condition **0**		
1.Poor	4.Avg	7.V G
2.Fair	5.Avg+	8.Exc
3.Avg-	6.Good	9.Same
Phys. % Good **0%**		
Funct. % Good **100%**		
Functional Code **9 None**		
1.Incomp	4.Delap	7.No Power
2.O-Built	5.Bsmt	8.LongTerm
3.Damage	6.Common	9.None
Econ. % Good **100%**		
Economic Code **None**		
0.None	3.No Power	9.None
1.Location	4.Generate	8.
2.Encroach	5.	9.
Entrance Code **0**		
1.Interior	4.Vacant	7.
2.Refusal	5.Estimate	8.
3.Informed	6.	9.
Information Code **0**		
1.Owner	4.Agent	7.
2.Relative	5.Estimate	8.
3.Tenant	6.Other	9.

Date Inspected

Additions, Outbuildings & Improvements

Type	Year	Units	Grade	Cond	Phys.	Funct.	Sound Value
					%	%	
					%	%	
					%	%	
					%	%	
					%	%	
					%	%	
					%	%	
					%	%	
					%	%	
					%	%	

1.One Story Fram
2.Two Story Fram
3.Three Story Fr
4.1 & 1/2 Story
5.1 & 3/4 Story
6.2 & 1/2 Story
21.Open Frame Por
22.Encl Frame Por
23.Frame Garage
24.Frame Shed
25.Frame Bay Wind
26.1SFr Overhang
27.Unfin Basement
28.Unfinished Att
29.Finished Attic

Map Lot R10-020D Account 2749 Location 10 LUNTS HILL ROAD Card 1 Of 1 10/25/2017

MARKS, MALLORY NYE & STEPHEN ANDREW

10 LUNTS HILL ROAD

LITCHFIELD ME 04350
B10235P269

Property Data

Neighborhood **1 28000**

Tree Growth Year **0**

X Coordinate **0**

Y Coordinate **0**

Zone/Land Use **11 Residential**

Secondary Zone

Topography **1 Level**

1.Level	4.Below St	7.Res Protec
2.Rolling	5.Low	8.
3.Above St	6.Swampy	9.

Utilities **4 Drilled Well** **6 Septic System**

1.Public	4.Dr Well	7.Cesspool
2.Water	5.Dug Well	8.Lake/Pond
3.Sewer	6.Septic	9.None

Street **1 Paved**

1.Paved	4.Proposed	7.
2.Semi Imp	5.R/O/W	8.
3.Gravel	6.	9.None

0

0

Sale Data

Sale Date **10/07/2009**

Price **15,000**

Sale Type **1 Land Only**

1.Land	4.MFG UNIT	7.
2.L & B	5.Other	8.
3.Building	6.	9.

Financing **9 Unknown**

1.Convent	4.Seller	7.
2.FHA/VA	5.Private	8.
3.Assumed	6.Cash	9.Unknown

Validity **2 Related Parties**

1.Valid	4.Split	7.Renovate
2.Related	5.Partial	8.Other
3.Distress	6.Exempt	9.

Verified **5 Public Record**

1.Buyer	4.Agent	7.Family
2.Seller	5.Pub Rec	8.Other
3.Lender	6.MLS	9.

Assessment Record

Year	Land	Buildings	Exempt	Total
2009	37,760	105,606	0	143,366
2010	37,760	92,005	0	129,765
2011	37,760	108,969	0	146,729
2012	37,760	108,969	0	146,729
2013	37,760	107,809	0	145,569
2014	37,760	79,407	0	117,167
2015	37,760	77,742	0	115,502
2016	37,760	76,246	0	114,006
2017	37,760	74,744	0	112,504

Land Data

Front Foot	Type	Effective Frontage	Effective Depth	Influence Factor	Influence Code
11.1-100				%	
12.101-200				%	
13.201+				%	
14.				%	
15.				%	
				%	
				%	

Square Foot		Square Feet		
16.Regular Lot			%	
17.Secondary Lot			%	
18.Excess Land			%	
19.Condominium			%	
20.Miscellaneous			%	
			%	
			%	

Fract. Acre		Acreage/Sites		
21.Baselot	21	0.92	100 %	0
22.(Fract)	44	1.00	100 %	0
23.(Fract)			%	
Acres			%	
24.			%	
25.			%	
26.Rear 1-5			%	
27.Rear 6-10			%	
28.Rear 11-20			%	
29.Rear 21-50			%	

Total Acreage 0.92

Influence Codes

1.Unimproved
2.Excess Frtg
3.Topography
4.Size/Shape
5.Access
6.Restriction
7.Corner Infl
8.View/Environ
9.Fract Share
Acres
30.Rear 51-100
31.Rear 100+
32.Tillable/Pastu
33.Tillable/Pastu
34.Softwood F&O
35.Mixed Wood F&O
36.Hardwood F&O
37.Softwood TG
38.Mixed Wood TG
39.Hardwood TG
40.Wasteland
41.
42.Mobile Home Si
43.Camp Site
44.Lot Improvemen
45.Access Right
46.Golf Course

Inspection Witnessed By:

X Date

No./Date	Description	Date Insp.

Notes:

Litchfield

Litchfield

Map Lot R10-020D | Account 2749 | Location 10 LUNTS HILL ROAD | Card 1 Of 1 | 10/25/2017

Building Style		
0.Uncoded	4.Cape	8.Log
1.Conv.	5.Garrison	9.Other
2.Ranch	6.Split	10.Tri-Lev
3.R Ranch	7.Contemp	11.Earth O

Dwelling Units

Other Units

Stories		
1.1	4.1.5	7.1.25
2.2	5.1.75	8.
3.3	6.2.5	9.

Exterior Walls		
0.Uncoded	4.Asbestos	8.Concrete
1.Wd Clapb	5.Stucco	9.Other
2.Vin/Al	6.Brick	10.Wd shin
3.Compos.	7.Stone	11.Tex 111

Roof Surface		
1.Asphalt	4.Composit	7.
2.Slate	5.Wood	8.
3.Metal	6.Other	9.

SF Masonry Trim

OPEN-3-CUSTOM

OPEN-4-CUSTOM

Year Built

Year Remodeled

Foundation		
1.Concrete	4.Wood	7.
2.C Block	5.Slab	8.
3.Br/Stone	6.Piers	9.

Basement		
1.1/4 Bmt	4.Full Bmt	7.
2.1/2 Bmt	5.None	8.
3.3/4 Bmt	6.	9.None

Bsmt Gar # Cars

Wet Basement		
1.Dry	4.	7.
2.Damp	5.	8.
3.Wet	6.	9.

SF Bsmt Living

Fin Bsmt Grade

OPEN-5-CUSTOMIZE

Heat Type **100%**		
0.Uncoded	4.Steam	8.Fl/Wall
1.HWBB	5.FWA	9.No Heat
2.HWCI	6.GravWA	10.Radiant
3.H Pump	7.Electric	11.Radiant

Cool Type **0%**		
1.Refrig	4.W&C Air	7.RadHW
2.Evapor	5.Monitor-	8.
3.H Pump	6.Monitor-	9.None

Kitchen Style		
1.Modern	4.Obsolete	7.
2.Typical	5.	8.
3.Old Type	6.	9.None

Bath(s) Style		
1.Modern	4.Obsolete	7.
2.Typical	5.	8.
3.Old Type	6.	9.None

Rooms

Bedrooms

Full Baths

Half Baths

Addn Fixtures

Fireplaces

TRIO Software
A Division of Harris Computer Systems

Layout		
1.Typical	4.	7.
2.Inadeq	5.	8.
3.	6.	9.

Attic		
1.1/4 Fin	4.Full Fin	7.
2.1/2 Fin	5.Fl/Stair	8.
3.3/4 Fin	6.	9.None

Insulation		
1.Full	4.Minimal	7.
2.Heavy	5.	8.
3.Capped	6.	9.None

Unfinished %

Grade & Factor		
1.E Grade	4.B Grade	7.
2.D Grade	5.A Grade	8.
3.C Grade	6.	9.Same

SQFT (Footprint)

Condition		
1.Poor	4.Avg	7.V G
2.Fair	5.Avg+	8.Exc
3.Avg-	6.Good	9.Same

Phys. % Good

Funct. % Good

Functional Code		
1.Incomp	4.Delap	7.No Power
2.O-Built	5.Bsmt	8.LongTerm
3.Damage	6.Common	9.None

Econ. % Good

Economic Code		
0.None	3.No Power	9.None
1.Location	4.Generate	8.
2.Encroach	5.	9.

Entrance Code **1 Interior Inspect**		
1.Interior	4.Vacant	7.
2.Refusal	5.Estimate	8.
3.Informed	6.	9.

Information Code **1 Owner**		
1.Owner	4.Agent	7.
2.Relative	5.Estimate	8.
3.Tenant	6.Other	9.

Date Inspected 11/18/2011

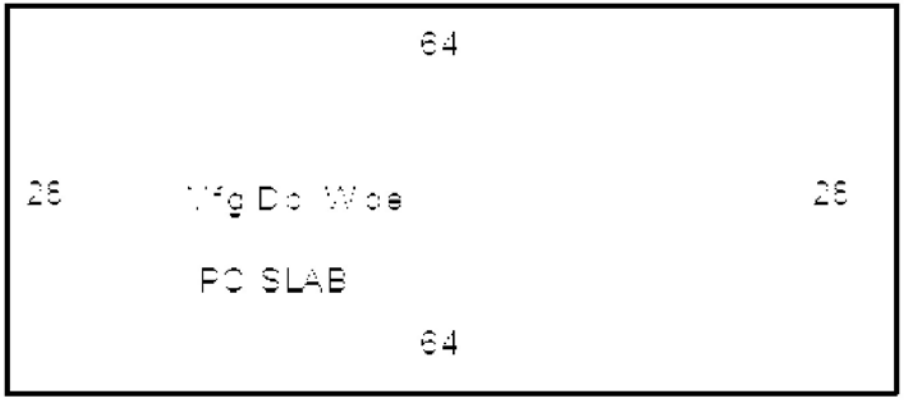

Additions, Outbuildings & Improvements

Type	Year	Units	Grade	Cond	Phys.	Funct.	Sound Value
409 Concrete Pad	2009	1452	3 100	4	0 %	100 %	
24 Frame Shed	0	128	2 100	3	0 %	100 %	
991 Double wide	2009	28x64	3 100	6	0 %	100 %	
					%	%	
					%	%	
					%	%	
					%	%	
					%	%	
					%	%	
					%	%	

1.One Story Fram
2.Two Story Fram
3.Three Story Fr
4.1 & 1/2 Story
5.1 & 3/4 Story
6.2 & 1/2 Story
21.Open Frame Por
22.Encl Frame Por
23.Frame Garage
24.Frame Shed
25.Frame Bay Wind
26.1SFr Overhang
27.Unfin Basement
28.Unfinished Att
29.Finished Attic

Map Lot R10-020E | Account 2798 | Location 50 TUTT LANE | Card 1 Of 1 | 10/25/2017

MILLS, DAWN

50 TUTT LANE

LITCHFIELD ME 04350
B10741P215

Property Data

Neighborhood **1 28000**

Tree Growth Year **0**

X Coordinate **0**

Y Coordinate **0**

Zone/Land Use **11 Residential**

Secondary Zone

Topography **1 Level**

1.Level	4.Below St	7.Res Protec
2.Rolling	5.Low	8.
3.Above St	6.Swampy	9.

Utilities **4 Drilled Well** **6 Septic System**

1.Public	4.Dr Well	7.Cesspool
2.Water	5.Dug Well	8.Lake/Pond
3.Sewer	6.Septic	9.None

Street **5 Right-Of-Way**

1.Paved	4.Proposed	7.
2.Semi Imp	5.R/O/W	8.
3.Gravel	6.	9.None

0

0

Sale Data

Sale Date **5/31/2011**

Price

Sale Type **1 Land Only**

1.Land	4.MFG UNIT	7.
2.L & B	5.Other	8.
3.Building	6.	9.

Financing **7 .....**

1.Convent	4.Seller	7.
2.FHA/VA	5.Private	8.
3.Assumed	6.Cash	9.Unknown

Validity **2 Related Parties**

1.Valid	4.Split	7.Renovate
2.Related	5.Partial	8.Other
3.Distress	6.Exempt	9.

Verified **5 Public Record**

1.Buyer	4.Agent	7.Family
2.Seller	5.Pub Rec	8.Other
3.Lender	6.MLS	9.

Assessment Record

Year	Land	Buildings	Exempt	Total
2011	29,250	0	0	29,250
2012	29,250	0	0	29,250
2013	29,250	0	0	29,250
2014	29,250	0	0	29,250
2015	29,250	0	0	29,250
2016	41,250	83,821	0	125,071
2017	41,250	82,938	20,000	104,188

Land Data

Front Foot	Type	Effective Frontage	Effective Depth	Influence Factor	Influence Code
11.1-100				%	
12.101-200				%	
13.201+				%	
14.				%	
15.				%	
				%	
				%	

Square Foot	Square Feet		
16.Regular Lot		%	
17.Secondary Lot		%	
18.Excess Land		%	
19.Condominium		%	
20.Miscellaneous		%	
		%	
		%	

Fract. Acre	Acreage/Sites			
21.Baselot	21	1.00	95 %	0
22.(Fract)	26	1.06	100 %	0
23.(Fract)	44	1.00	100 %	0
Acres			%	
24.			%	
25.			%	
26.Rear 1-5			%	
27.Rear 6-10			%	
28.Rear 11-20				
29.Rear 21-50				

Total Acreage 2.06

Influence Codes

1.Unimproved
2.Excess Frtg
3.Topography
4.Size/Shape
5.Access
6.Restriction
7.Corner Infl
8.View/Environ
9.Fract Share
Acres
30.Rear 51-100
31.Rear 100+
32.Tillable/Pastu
33.Tillable/Pastu
34.Softwood F&O
35.Mixed Wood F&O
36.Hardwood F&O
37.Softwood TG
38.Mixed Wood TG
39.Hardwood TG
40.Wasteland
41.
42.Mobile Home Si
43.Camp Site
44.Lot Improvemen
45.Access Right
46.Golf Course

Inspection Witnessed By:

X Date

No./Date	Description	Date Insp.

Notes:
'16 Nah new hse & Li.

Litchfield

Litchfield

Map Lot R10-020E | Account 2798 | Location 50 TUTT LANE | Card 1 Of 1 | 10/25/2017

Building Style **2 Ranch**		
0.Uncoded	4.Cape	8.Log
1.Conv.	5.Garrison	9.Other
2.Ranch	6.Split	10.Tri-Lev
3.R Ranch	7.Contemp	11.Earth O
Dwelling Units **1**		
Other Units **0**		
Stories **1 One Story**		
1.1	4.1.5	7.1.25
2.2	5.1.75	8.
3.3	6.2.5	9.
Exterior Walls **2 Vinyl/Aluminum**		
0.Uncoded	4.Asbestos	8.Concrete
1.Wd Clapb	5.Stucco	9.Other
2.Vin/Al	6.Brick	10.Wd shin
3.Compos.	7.Stone	11.Tex 111
Roof Surface **1 Asphalt Shingles**		
1.Asphalt	4.Composit	7.
2.Slate	5.Wood	8.
3.Metal	6.Other	9.
SF Masonry Trim **0**		
OPEN-3-CUSTOM **0**		
OPEN-4-CUSTOM **0**		
Year Built **2015**		
Year Remodeled **0**		
Foundation **1 Concrete**		
1.Concrete	4.Wood	7.
2.C Block	5.Slab	8.
3.Br/Stone	6.Piers	9.
Basement **4 Full Basement**		
1.1/4 Bmt	4.Full Bmt	7.
2.1/2 Bmt	5.None	8.
3.3/4 Bmt	6.	9.None
Bsmt Gar # Cars **0**		
Wet Basement **1 Dry Basement**		
1.Dry	4.	7.
2.Damp	5.	8.
3.Wet	6.	9.

SF Bsmt Living **0**		
Fin Bsmt Grade **0 0**		
OPEN-5-CUSTOMIZE **0**		
Heat Type **100%** **1 Hot Water BB**		
0.Uncoded	4.Steam	8.Fl/Wall
1.HWBB	5.FWA	9.No Heat
2.HWCI	6.GravWA	10.Radiant
3.H Pump	7.Electric	11.Radiant
Cool Type **0%** **9 None**		
1.Refrig	4.W&C Air	7.RadHW
2.Evapor	5.Monitor-	8.
3.H Pump	6.Monitor-	9.None
Kitchen Style **2 Typical**		
1.Modern	4.Obsolete	7.
2.Typical	5.	8.
3.Old Type	6.	9.None
Bath(s) Style **2 Typical Bath(s)**		
1.Modern	4.Obsolete	7.
2.Typical	5.	8.
3.Old Type	6.	9.None
# Rooms **0**		
# Bedrooms **0**		
# Full Baths **2**		
# Half Baths **0**		
# Addn Fixtures **0**		
# Fireplaces **0**		

TRIO Software
A Division of Harris Computer Systems

Layout **1 Typical**		
1.Typical	4.	7.
2.Inadeq	5.	8.
3.	6.	9.
Attic **9 None**		
1.1/4 Fin	4.Full Fin	7.
2.1/2 Fin	5.Fl/Stair	8.
3.3/4 Fin	6.	9.None
Insulation **1 Full**		
1.Full	4.Minimal	7.
2.Heavy	5.	8.
3.Capped	6.	9.None
Unfinished % **0%**		
Grade & Factor **3 Average 100%**		
1.E Grade	4.B Grade	7.
2.D Grade	5.A Grade	8.
3.C Grade	6.	9.Same
SQFT (Footprint) **1232**		
Condition **4 Average**		
1.Poor	4.Avg	7.V G
2.Fair	5.Avg+	8.Exc
3.Avg-	6.Good	9.Same
Phys. % Good **0%**		
Funct. % Good **100%**		
Functional Code **9 None**		
1.Incomp	4.Delap	7.No Power
2.O-Built	5.Bsmt	8.LongTerm
3.Damage	6.Common	9.None
Econ. % Good **100%**		
Economic Code **None**		
0.None	3.No Power	9.None
1.Location	4.Generate	8.
2.Encroach	5.	9.
Entrance Code **0**		
1.Interior	4.Vacant	7.
2.Refusal	5.Estimate	8.
3.Informed	6.	9.
Information Code **0**		
1.Owner	4.Agent	7.
2.Relative	5.Estimate	8.
3.Tenant	6.Other	9.

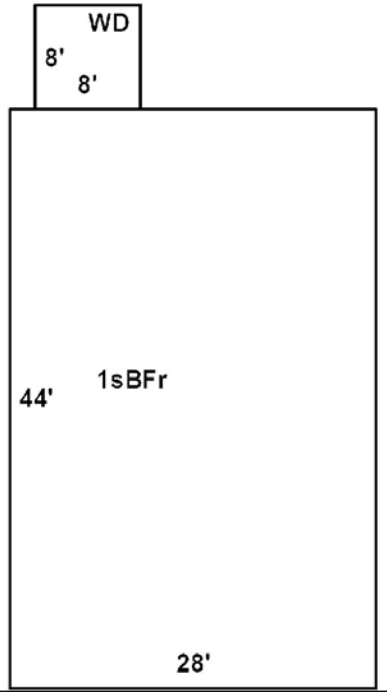

Date Inspected

Additions, Outbuildings & Improvements

Type	Year	Units	Grade	Cond	Phys.	Funct.	Sound Value
68 Wood Deck/s	0	64	0 0	0	0 %	0 %	
					%	%	
					%	%	
					%	%	
					%	%	
					%	%	
					%	%	
					%	%	
					%	%	
					%	%	

1.One Story Fram
2.Two Story Fram
3.Three Story Fr
4.1 & 1/2 Story
5.1 & 3/4 Story
6.2 & 1/2 Story
21.Open Frame Por
22.Encl Frame Por
23.Frame Garage
24.Frame Shed
25.Frame Bay Wind
26.1SFr Overhang
27.Unfin Basement
28.Unfinished Att
29.Finished Attic

Map Lot R10-021 Account 1820 Location 77 TUTT LANE Card 1 Of 1 10/25/2017

WASHBURN, HOWARD O
WASHBURN AMY B
16 GLEN STREET

AUGUSTA ME 04330
B4321P201

Property Data

Neighborhood **16 Cobbossee Stream**

Tree Growth Year **0**

X Coordinate **0**

Y Coordinate **0**

Zone/Land Use **11 Residential**

Secondary Zone

Topography **2 Rolling**

1.Level	4.Below St	7.Res Protec
2.Rolling	5.Low	8.
3.Above St	6.Swampy	9.

Utilities **9 None** **6 Septic System**

1.Public	4.Dr Well	7.Cesspool
2.Water	5.Dug Well	8.Lake/Pond
3.Sewer	6.Septic	9.None

Street **5 Right-Of-Way**

1.Paved	4.Proposed	7.
2.Semi Imp	5.R/O/W	8.
3.Gravel	6.	9.None

0

0

Sale Data

Sale Date **1/25/1993**

Price **26,000**

Sale Type **2 Land & Buildings**

1.Land	4.MFG UNIT	7.
2.L & B	5.Other	8.
3.Building	6.	9.

Financing **9 Unknown**

1.Convent	4.Seller	7.
2.FHA/VA	5.Private	8.
3.Assumed	6.Cash	9.Unknown

Validity **1 Arms Length Sale**

1.Valid	4.Split	7.Renovate
2.Related	5.Partial	8.Other
3.Distress	6.Exempt	9.

Verified **5 Public Record**

1.Buyer	4.Agent	7.Family
2.Seller	5.Pub Rec	8.Other
3.Lender	6.MLS	9.

Assessment Record

Year	Land	Buildings	Exempt	Total
2004	23,600	13,840	0	37,440
2005	48,850	15,709	0	64,559
2006	72,020	15,410	0	87,430
2007	77,020	15,124	0	92,144
2008	77,020	15,110	0	92,130
2009	77,020	20,691	0	97,711
2010	77,020	14,640	0	91,660
2011	77,020	14,640	0	91,660
2012	77,020	14,640	0	91,660
2013	77,020	14,640	0	91,660
2014	77,020	14,640	0	91,660
2015	77,020	14,640	0	91,660
2016	77,020	14,640	0	91,660
2017	77,020	14,640	0	91,660

Land Data

Front Foot	Type	Effective Frontage	Effective Depth	Influence Factor		Influence Code
11.1-100	11	100	0	100	%	0
12.101-200	12	50	0	100	%	0
13.201+					%	
14.					%	
15.					%	
					%	
					%	

Square Foot	Square Feet		
16.Regular Lot		%	
17.Secondary Lot		%	
18.Excess Land		%	
19.Condominium		%	
20.Miscellaneous		%	
		%	
		%	

Fract. Acre	Acreage/Sites			
21.Baselot	21	0.70	95 %	0
22.(Fract)	44	0.70	100 %	0
23.(Fract)			%	
Acres			%	
24.			%	
25.			%	
26.Rear 1-5			%	
27.Rear 6-10			%	
28.Rear 11-20				
29.Rear 21-50				

Total Acreage 0.70

Influence Codes

1.Unimproved
2.Excess Frtg
3.Topography
4.Size/Shape
5.Access
6.Restriction
7.Corner Infl
8.View/Environ
9.Fract Share
Acres
30.Rear 51-100
31.Rear 100+
32.Tillable/Pastu
33.Tillable/Pastu
34.Softwood F&O
35.Mixed Wood F&O
36.Hardwood F&O
37.Softwood TG
38.Mixed Wood TG
39.Hardwood TG
40.Wasteland
41.
42.Mobile Home Si
43.Camp Site
44.Lot Improvemen
45.Access Right
46.Golf Course

Inspection Witnessed By:

X Date

No./Date	Description	Date Insp.

Notes:

Litchfield

Litchfield

Map Lot R10-021 | Account 1820 | Location 77 TUTT LANE | Card 1 Of 1 | 10/25/2017

Building Style **1 Conventional**		
0.Uncoded	4.Cape	8.Log
1.Conv.	5.Garrison	9.Other
2.Ranch	6.Split	10.Tri-Lev
3.R Ranch	7.Contemp	11.Earth O
Dwelling Units **1**		
Other Units **0**		
Stories **1 One Story**		
1.1	4.1.5	7.1.25
2.2	5.1.75	8.
3.3	6.2.5	9.
Exterior Walls **9 Other**		
0.Uncoded	4.Asbestos	8.Concrete
1.Wd Clapb	5.Stucco	9.Other
2.Vin/Al	6.Brick	10.Wd shin
3.Compos.	7.Stone	11.Tex 111
Roof Surface **1 Asphalt Shingles**		
1.Asphalt	4.Composit	7.
2.Slate	5.Wood	8.
3.Metal	6.Other	9.
SF Masonry Trim **0**		
OPEN-3-CUSTOM **0**		
OPEN-4-CUSTOM **0**		
Year Built **1950**		
Year Remodeled **0**		
Foundation **6 Piers**		
1.Concrete	4.Wood	7.
2.C Block	5.Slab	8.
3.Br/Stone	6.Piers	9.
Basement **9 No Basement**		
1.1/4 Bmt	4.Full Bmt	7.
2.1/2 Bmt	5.None	8.
3.3/4 Bmt	6.	9.None
Bsmt Gar # Cars **0**		
Wet Basement **0**		
1.Dry	4.	7.
2.Damp	5.	8.
3.Wet	6.	9.

SF Bsmt Living **0**		
Fin Bsmt Grade **0 0**		
OPEN-5-CUSTOMIZE **0**		
Heat Type **100% 9 Not Heated**		
0.Uncoded	4.Steam	8.Fl/Wall
1.HWBB	5.FWA	9.No Heat
2.HWCI	6.GravWA	10.Radiant
3.H Pump	7.Electric	11.Radiant
Cool Type **0% 9 None**		
1.Refrig	4.W&C Air	7.RadHW
2.Evapor	5.Monitor-	8.
3.H Pump	6.Monitor-	9.None
Kitchen Style **2 Typical**		
1.Modern	4.Obsolete	7.
2.Typical	5.	8.
3.Old Type	6.	9.None
Bath(s) Style **2 Typical Bath(s)**		
1.Modern	4.Obsolete	7.
2.Typical	5.	8.
3.Old Type	6.	9.None
# Rooms **0**		
# Bedrooms **0**		
# Full Baths **1**		
# Half Baths **0**		
# Addn Fixtures **1**		
# Fireplaces **0**		

TRIO Software
A Division of Harris Computer Systems

Layout **1 Typical**		
1.Typical	4.	7.
2.Inadeq	5.	8.
3.	6.	9.
Attic **9 None**		
1.1/4 Fin	4.Full Fin	7.
2.1/2 Fin	5.Fl/Stair	8.
3.3/4 Fin	6.	9.None
Insulation **1 Full**		
1.Full	4.Minimal	7.
2.Heavy	5.	8.
3.Capped	6.	9.None
Unfinished % **0%**		
Grade & Factor **2 Fair 100%**		
1.E Grade	4.B Grade	7.
2.D Grade	5.A Grade	8.
3.C Grade	6.	9.Same
SQFT (Footprint) **522**		
Condition **3 Below Average**		
1.Poor	4.Avg	7.V G
2.Fair	5.Avg+	8.Exc
3.Avg-	6.Good	9.Same
Phys. % Good **0%**		
Funct. % Good **100%**		
Functional Code **9 None**		
1.Incomp	4.Delap	7.No Power
2.O-Built	5.Bsmt	8.LongTerm
3.Damage	6.Common	9.None
Econ. % Good **100%**		
Economic Code **None**		
0.None	3.No Power	9.None
1.Location	4.Generate	8.
2.Encroach	5.	9.
Entrance Code **0**		
1.Interior	4.Vacant	7.
2.Refusal	5.Estimate	8.
3.Informed	6.	9.
Information Code **0**		
1.Owner	4.Agent	7.
2.Relative	5.Estimate	8.
3.Tenant	6.Other	9.

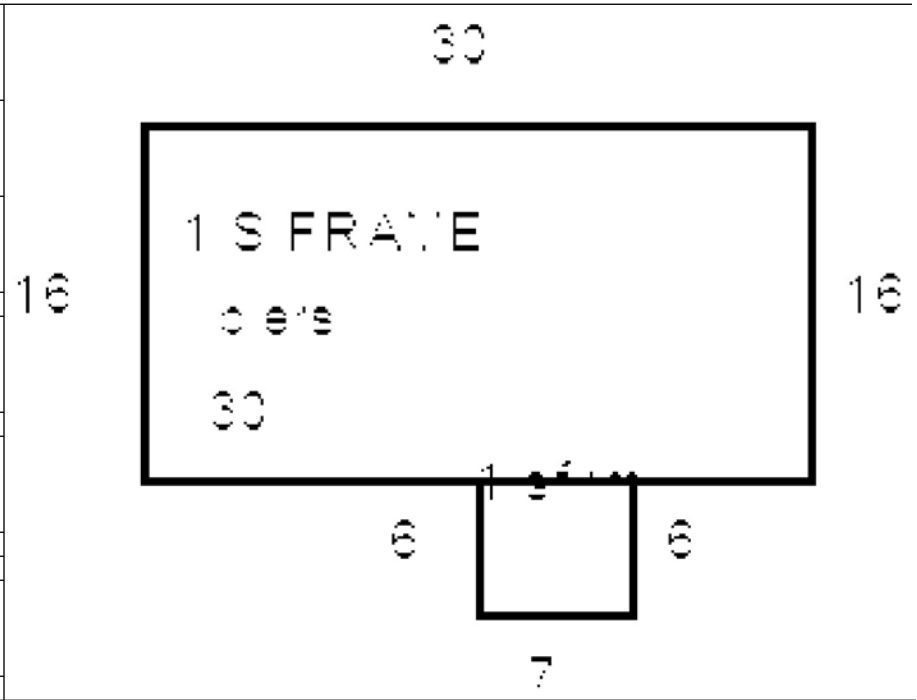

Date Inspected

Additions, Outbuildings & Improvements

Type	Year	Units	Grade	Cond	Phys.	Funct.	Sound Value
68 Wood Deck/s	0	42	2 100	2	0 %	100 %	
24 Frame Shed	0	64	2 100	2	0 %	100 %	
					%	%	
					%	%	
					%	%	
					%	%	
					%	%	
					%	%	
					%	%	
					%	%	

1.One Story Fram
2.Two Story Fram
3.Three Story Fr
4.1 & 1/2 Story
5.1 & 3/4 Story
6.2 & 1/2 Story
21.Open Frame Por
22.Encl Frame Por
23.Frame Garage
24.Frame Shed
25.Frame Bay Wind
26.1SFr Overhang
27.Unfin Basement
28.Unfinished Att
29.Finished Attic

Map Lot R10-022 Account 1115 Location 86 PINE TREE ROAD Card 1 Of 2 10/25/2017

SHANNON, JR. PATRICK M.
SHANNON, ANTOINETTE J.F.
127 STEVENSTOWN ROAD

LITCHFIELD ME 04350
B11019P1 B12203P64 B4646P168

Previous Owner
MACINNES, MARION (ESTATE OF)
C/O JOSH KLEIN-GOLDEN
P.O. BOX 368
LISBON FALLS ME 04252
Sale Date: 1/08/2016

Previous Owner
MACINNES, CLYDE
86 PINE TREE ROAD

LITCHFIELD ME 04350
Sale Date: 7/21/2008

Inspection Witnessed By:

X Date

No./Date	Description	Date Insp.

Notes:
'17 Per new Tg application adjust Tg acres & total acres.
'16 PER SURVEY LOT IS 137 ACRES. Per written request combine lot 29 w/ this lot.

Litchfield

Property Data

Neighborhood **1 28000**

Tree Growth Year **1978**

X Coordinate **0**

Y Coordinate **0**

Zone/Land Use **11 Residential**

Secondary Zone

Topography **1 Level**

1.Level	4.Below St	7.Res Protec
2.Rolling	5.Low	8.
3.Above St	6.Swampy	9.

Utilities **5 Dug Well** **6 Septic System**

1.Public	4.Dr Well	7.Cesspool
2.Water	5.Dug Well	8.Lake/Pond
3.Sewer	6.Septic	9.None

Street **1 Paved**

1.Paved	4.Proposed	7.
2.Semi Imp	5.R/O/W	8.
3.Gravel	6.	9.None

0

0

Sale Data

Sale Date

Price

Sale Type

1.Land	4.MFG UNIT	7.
2.L & B	5.Other	8.
3.Building	6.	9.

Financing

1.Convent	4.Seller	7.
2.FHA/VA	5.Private	8.
3.Assumed	6.Cash	9.Unknown

Validity

1.Valid	4.Split	7.Renovate
2.Related	5.Partial	8.Other
3.Distress	6.Exempt	9.

Verified

1.Buyer	4.Agent	7.Family
2.Seller	5.Pub Rec	8.Other
3.Lender	6.MLS	9.

Assessment Record

Year	Land	Buildings	Exempt	Total
2004	70,266	114,035	9,750	174,551
2005	86,049	187,420	13,000	260,469
2006	67,306	168,089	13,000	222,395
2007	105,143	168,089	0	273,232
2008	104,238	168,089	0	272,327
2009	117,736	183,554	0	301,290
2010	121,338	165,553	0	286,891
2011	121,338	174,969	0	296,307
2012	96,572	0	0	96,572
2013	96,874	0	0	96,874
2014	97,629	0	0	97,629
2015	98,233	0	0	98,233
2016	113,687	0	0	113,687
2017	116,759	0	0	116,759

Land Data

Front Foot

11.1-100
12.101-200
13.201+
14.
15.

Square Foot

16.Regular Lot
17.Secondary Lot
18.Excess Land
19.Condominium
20.Miscellaneous

Fract. Acre

21.Baselot
22.(Fract)
23.(Fract)
Acres
24.
25.
26.Rear 1-5
27.Rear 6-10
28.Rear 11-20
29.Rear 21-50

Type	Effective Frontage	Effective Depth	Influence Factor	Influence Code
			%	
			%	
			%	
			%	
			%	
			%	
			%	
	Square Feet			
			%	
			%	
			%	
			%	
			%	
			%	
			%	
	Acreage/Sites			
21	1.00		100 %	0
26	5.00		100 %	0
27	5.00		100 %	0
28	3.00		100 %	0
37	3.00		100 %	0
39	92.00		100 %	0
38	110.00		100 %	0

Total Acreage 219.00

Influence Codes

1.Unimproved
2.Excess Frtg
3.Topography
4.Size/Shape
5.Access
6.Restriction
7.Corner Infl
8.View/Environ
9.Fract Share
Acres
30.Rear 51-100
31.Rear 100+
32.Tillable/Pastu
33.Tillable/Pastu
34.Softwood F&O
35.Mixed Wood F&O
36.Hardwood F&O
37.Softwood TG
38.Mixed Wood TG
39.Hardwood TG
40.Wasteland
41.
42.Mobile Home Si
43.Camp Site
44.Lot Improvemen
45.Access Right
46.Golf Course

Litchfield

Map Lot R10-022 | Account 1115 | Location 86 PINE TREE ROAD | Card 1 Of 2 | 10/25/2017

Building Style		
0.Uncoded	4.Cape	8.Log
1.Conv.	5.Garrison	9.Other
2.Ranch	6.Split	10.Tri-Lev
3.R Ranch	7.Contemp	11.Earth O

Dwelling Units

Other Units

Stories		
1.1	4.1.5	7.1.25
2.2	5.1.75	8.
3.3	6.2.5	9.

Exterior Walls		
0.Uncoded	4.Asbestos	8.Concrete
1.Wd Clapb	5.Stucco	9.Other
2.Vin/Al	6.Brick	10.Wd shin
3.Compos.	7.Stone	11.Tex 111

Roof Surface		
1.Asphalt	4.Composit	7.
2.Slate	5.Wood	8.
3.Metal	6.Other	9.

SF Masonry Trim

OPEN-3-CUSTOM

OPEN-4-CUSTOM

Year Built

Year Remodeled

Foundation		
1.Concrete	4.Wood	7.
2.C Block	5.Slab	8.
3.Br/Stone	6.Piers	9.

Basement		
1.1/4 Bmt	4.Full Bmt	7.
2.1/2 Bmt	5.None	8.
3.3/4 Bmt	6.	9.None

Bsmt Gar # Cars

Wet Basement		
1.Dry	4.	7.
2.Damp	5.	8.
3.Wet	6.	9.

SF Bsmt Living

Fin Bsmt Grade

OPEN-5-CUSTOMIZE

Heat Type **100%**		
0.Uncoded	4.Steam	8.Fl/Wall
1.HWBB	5.FWA	9.No Heat
2.HWCI	6.GravWA	10.Radiant
3.H Pump	7.Electric	11.Radiant

Cool Type **0%**		
1.Refrig	4.W&C Air	7.RadHW
2.Evapor	5.Monitor-	8.
3.H Pump	6.Monitor-	9.None

Kitchen Style		
1.Modern	4.Obsolete	7.
2.Typical	5.	8.
3.Old Type	6.	9.None

Bath(s) Style		
1.Modern	4.Obsolete	7.
2.Typical	5.	8.
3.Old Type	6.	9.None

Rooms

Bedrooms

Full Baths

Half Baths

Addn Fixtures

Fireplaces

TRIO Software
A Division of Harris Computer Systems

Layout		
1.Typical	4.	7.
2.Inadeq	5.	8.
3.	6.	9.

Attic		
1.1/4 Fin	4.Full Fin	7.
2.1/2 Fin	5.Fl/Stair	8.
3.3/4 Fin	6.	9.None

Insulation		
1.Full	4.Minimal	7.
2.Heavy	5.	8.
3.Capped	6.	9.None

Unfinished %

Grade & Factor		
1.E Grade	4.B Grade	7.
2.D Grade	5.A Grade	8.
3.C Grade	6.	9.Same

SQFT (Footprint)

Condition		
1.Poor	4.Avg	7.V G
2.Fair	5.Avg+	8.Exc
3.Avg-	6.Good	9.Same

Phys. % Good

Funct. % Good

Functional Code		
1.Incomp	4.Delap	7.No Power
2.O-Built	5.Bsmt	8.LongTerm
3.Damage	6.Common	9.None

Econ. % Good

Economic Code		
0.None	3.No Power	9.None
1.Location	4.Generate	8.
2.Encroach	5.	9.

Entrance Code **1 Interior Inspect**		
1.Interior	4.Vacant	7.
2.Refusal	5.Estimate	8.
3.Informed	6.	9.

Information Code **1 Owner**		
1.Owner	4.Agent	7.
2.Relative	5.Estimate	8.
3.Tenant	6.Other	9.

Date Inspected 11/18/2011

Additions, Outbuildings & Improvements

Type	Year	Units	Grade	Cond	Phys.	Funct.	Sound Value
					%	%	
					%	%	
					%	%	
					%	%	
					%	%	
					%	%	
					%	%	
					%	%	
					%	%	
					%	%	

1.One Story Fram
2.Two Story Fram
3.Three Story Fr
4.1 & 1/2 Story
5.1 & 3/4 Story
6.2 & 1/2 Story
21.Open Frame Por
22.Encl Frame Por
23.Frame Garage
24.Frame Shed
25.Frame Bay Wind
26.1SFr Overhang
27.Unfin Basement
28.Unfinished Att
29.Finished Attic

Map Lot R10-022 Account 1115 Location 86 PINE TREE ROAD Card 2 Of 2 10/25/2017

SHANNON, JR. PATRICK M.
SHANNON, ANTOINETTE J.F.
127 STEVENSTOWN ROAD

LITCHFIELD ME 04350
B11019P1 B12203P64 B4646P168

Previous Owner
MACINNES, MARION (ESTATE OF)
C/O JOSH KLEIN-GOLDEN
P.O. BOX 368
LISBON FALLS ME 04252
Sale Date: 1/08/2016

Previous Owner
MACINNES, CLYDE
86 PINE TREE ROAD

LITCHFIELD ME 04350
Sale Date: 7/21/2008

Inspection Witnessed By:

X Date

No./Date	Description	Date Insp.

Notes:

Property Data

Neighborhood **1 28000**

Tree Growth Year **1978**

X Coordinate **0**

Y Coordinate **0**

Zone/Land Use **11 Residential**

Secondary Zone

Topography **1 Level**

1.Level	4.Below St	7.Res Protec
2.Rolling	5.Low	8.
3.Above St	6.Swampy	9.

Utilities **5 Dug Well** **6 Septic System**

1.Public	4.Dr Well	7.Cesspool
2.Water	5.Dug Well	8.Lake/Pond
3.Sewer	6.Septic	9.None

Street **1 Paved**

1.Paved	4.Proposed	7.
2.Semi Imp	5.R/O/W	8.
3.Gravel	6.	9.None

0

0

Sale Data

Sale Date

Price

Sale Type

1.Land	4.MFG UNIT	7.
2.L & B	5.Other	8.
3.Building	6.	9.

Financing

1.Convent	4.Seller	7.
2.FHA/VA	5.Private	8.
3.Assumed	6.Cash	9.Unknown

Validity

1.Valid	4.Split	7.Renovate
2.Related	5.Partial	8.Other
3.Distress	6.Exempt	9.

Verified

1.Buyer	4.Agent	7.Family
2.Seller	5.Pub Rec	8.Other
3.Lender	6.MLS	9.

Assessment Record

Year	Land	Buildings	Exempt	Total
2004	0	0	0	0
2016	38,250	0	0	38,250
2017	38,250	0	0	38,250

Land Data

Front Foot	Type	Effective Frontage	Effective Depth	Influence Factor	Influence Code
11.1-100				%	
12.101-200				%	
13.201+				%	
14.				%	
15.				%	
				%	
				%	

Square Foot	Square Feet		
16.Regular Lot		%	
17.Secondary Lot		%	
18.Excess Land		%	
19.Condominium		%	
20.Miscellaneous		%	
		%	
		%	

Fract. Acre	Acreage/Sites			
21.Baselot	40	5.00	100 %	0
22.(Fract)	44	1.50	100 %	0
23.(Fract)	42	2.00	100 %	0
Acres			%	
24.			%	
25.			%	
26.Rear 1-5			%	
27.Rear 6-10				
28.Rear 11-20				
29.Rear 21-50				

Total Acreage 5.00

Influence Codes

1.Unimproved
2.Excess Frtg
3.Topography
4.Size/Shape
5.Access
6.Restriction
7.Corner Infl
8.View/Environ
9.Fract Share
Acres
30.Rear 51-100
31.Rear 100+
32.Tillable/Pastu
33.Tillable/Pastu
34.Softwood F&O
35.Mixed Wood F&O
36.Hardwood F&O
37.Softwood TG
38.Mixed Wood TG
39.Hardwood TG
40.Wasteland
41.
42.Mobile Home Si
43.Camp Site
44.Lot Improvemen
45.Access Right
46.Golf Course

Litchfield

Litchfield

Map Lot R10-022 | Account 1115 | Location 86 PINE TREE ROAD | Card 2 Of 2 | 10/25/2017

Building Style		
0.Uncoded	4.Cape	8.Log
1.Conv.	5.Garrison	9.Other
2.Ranch	6.Split	10.Tri-Lev
3.R Ranch	7.Contemp	11.Earth O

Dwelling Units
Other Units

Stories		
1.1	4.1.5	7.1.25
2.2	5.1.75	8.
3.3	6.2.5	9.

Exterior Walls		
0.Uncoded	4.Asbestos	8.Concrete
1.Wd Clapb	5.Stucco	9.Other
2.Vin/Al	6.Brick	10.Wd shin
3.Compos.	7.Stone	11.Tex 111

Roof Surface		
1.Asphalt	4.Composit	7.
2.Slate	5.Wood	8.
3.Metal	6.Other	9.

SF Masonry Trim
OPEN-3-CUSTOM
OPEN-4-CUSTOM
Year Built
Year Remodeled

Foundation		
1.Concrete	4.Wood	7.
2.C Block	5.Slab	8.
3.Br/Stone	6.Piers	9.

Basement		
1.1/4 Bmt	4.Full Bmt	7.
2.1/2 Bmt	5.None	8.
3.3/4 Bmt	6.	9.None

Bsmt Gar # Cars

Wet Basement		
1.Dry	4.	7.
2.Damp	5.	8.
3.Wet	6.	9.

SF Bsmt Living
Fin Bsmt Grade
OPEN-5-CUSTOMIZE

Heat Type **100%**		
0.Uncoded	4.Steam	8.Fl/Wall
1.HWBB	5.FWA	9.No Heat
2.HWCI	6.GravWA	10.Radiant
3.H Pump	7.Electric	11.Radiant

Cool Type **0%**		
1.Refrig	4.W&C Air	7.RadHW
2.Evapor	5.Monitor-	8.
3.H Pump	6.Monitor-	9.None

Kitchen Style		
1.Modern	4.Obsolete	7.
2.Typical	5.	8.
3.Old Type	6.	9.None

Bath(s) Style		
1.Modern	4.Obsolete	7.
2.Typical	5.	8.
3.Old Type	6.	9.None

Rooms
Bedrooms
Full Baths
Half Baths
Addn Fixtures
Fireplaces

TRIO Software
A Division of Harris Computer Systems

Layout		
1.Typical	4.	7.
2.Inadeq	5.	8.
3.	6.	9.

Attic		
1.1/4 Fin	4.Full Fin	7.
2.1/2 Fin	5.Fl/Stair	8.
3.3/4 Fin	6.	9.None

Insulation		
1.Full	4.Minimal	7.
2.Heavy	5.	8.
3.Capped	6.	9.None

Unfinished %

Grade & Factor		
1.E Grade	4.B Grade	7.
2.D Grade	5.A Grade	8.
3.C Grade	6.	9.Same

SQFT (Footprint)

Condition		
1.Poor	4.Avg	7.V G
2.Fair	5.Avg+	8.Exc
3.Avg-	6.Good	9.Same

Phys. % Good
Funct. % Good

Functional Code		
1.Incomp	4.Delap	7.No Power
2.O-Built	5.Bsmt	8.LongTerm
3.Damage	6.Common	9.None

Econ. % Good

Economic Code		
0.None	3.No Power	9.None
1.Location	4.Generate	8.
2.Encroach	5.	9.

Entrance Code **0**		
1.Interior	4.Vacant	7.
2.Refusal	5.Estimate	8.
3.Informed	6.	9.

Information Code **0**		
1.Owner	4.Agent	7.
2.Relative	5.Estimate	8.
3.Tenant	6.Other	9.

Date Inspected 11/18/2011

Additions, Outbuildings & Improvements

Type	Year	Units	Grade	Cond	Phys.	Funct.	Sound Value
					%	%	
					%	%	
					%	%	
					%	%	
					%	%	
					%	%	
					%	%	
					%	%	
					%	%	
					%	%	

1.One Story Fram
2.Two Story Fram
3.Three Story Fr
4.1 & 1/2 Story
5.1 & 3/4 Story
6.2 & 1/2 Story
21.Open Frame Por
22.Encl Frame Por
23.Frame Garage
24.Frame Shed
25.Frame Bay Wind
26.1SFr Overhang
27.Unfin Basement
28.Unfinished Att
29.Finished Attic

Map Lot R10-022-"ON" Account 2910 Location 26 PINE TREE ROAD Card 1 Of 1 10/25/2017

SMART, SHYANNE

26 PINE TREE ROAD

Litchfield ME 04350

Property Data

Neighborhood **1 28000**

Tree Growth Year **0**

X Coordinate **0**

Y Coordinate **0**

Zone/Land Use **11 Residential**

Secondary Zone

Topography **2 Rolling**

1.Level	4.Below St	7.Res Protec
2.Rolling	5.Low	8.
3.Above St	6.Swampy	9.

Utilities **4 Drilled Well** **6 Septic System**

1.Public	4.Dr Well	7.Cesspool
2.Water	5.Dug Well	8.Lake/Pond
3.Sewer	6.Septic	9.None

Street **1 Paved**

1.Paved	4.Proposed	7.
2.Semi Imp	5.R/O/W	8.
3.Gravel	6.	9.None

0

0

Sale Data

Sale Date

Price

Sale Type

1.Land	4.MFG UNIT	7.
2.L & B	5.Other	8.
3.Building	6.	9.

Financing

1.Convent	4.Seller	7.
2.FHA/VA	5.Private	8.
3.Assumed	6.Cash	9.Unknown

Validity

1.Valid	4.Split	7.Renovate
2.Related	5.Partial	8.Other
3.Distress	6.Exempt	9.

Verified

1.Buyer	4.Agent	7.Family
2.Seller	5.Pub Rec	8.Other
3.Lender	6.MLS	9.

Assessment Record

Year	Land	Buildings	Exempt	Total
2017	0	14,991	0	14,991

Land Data

Front Foot	Type	Effective Frontage	Effective Depth	Influence Factor	Influence Code
11.1-100				%	
12.101-200				%	
13.201+				%	
14.				%	
15.				%	
				%	
				%	

Square Foot	Square Feet		
16.Regular Lot		%	
17.Secondary Lot		%	
18.Excess Land		%	
19.Condominium		%	
20.Miscellaneous		%	
		%	
		%	

Fract. Acre	Acreage/Sites		
21.Baselot		%	
22.(Fract)		%	
23.(Fract)		%	
Acres		%	
24.		%	
25.		%	
26.Rear 1-5		%	
27.Rear 6-10		%	
28.Rear 11-20			
29.Rear 21-50			

Total Acreage 0.00

Influence Codes

1.Unimproved
2.Excess Frtg
3.Topography
4.Size/Shape
5.Access
6.Restriction
7.Corner Infl
8.View/Environ
9.Fract Share

Acres

30.Rear 51-100
31.Rear 100+
32.Tillable/Pastu
33.Tillable/Pastu
34.Softwood F&O
35.Mixed Wood F&O
36.Hardwood F&O
37.Softwood TG
38.Mixed Wood TG
39.Hardwood TG
40.Wasteland
41.
42.Mobile Home Si
43.Camp Site
44.Lot Improvemen
45.Access Right
46.Golf Course

Inspection Witnessed By:

X Date

No./Date	Description	Date Insp.

Notes:

'17 MH "on" Missed. Assess

Litchfield

Litchfield

Map Lot R10-022-"ON" Account 2910 Location 26 PINE TREE ROAD Card 1 Of 1 10/25/2017

Building Style		
0.Uncoded	4.Cape	8.Log
1.Conv.	5.Garrison	9.Other
2.Ranch	6.Split	10.Tri-Lev
3.R Ranch	7.Contemp	11.Earth O

Dwelling Units

Other Units

Stories		
1.1	4.1.5	7.1.25
2.2	5.1.75	8.
3.3	6.2.5	9.

Exterior Walls		
0.Uncoded	4.Asbestos	8.Concrete
1.Wd Clapb	5.Stucco	9.Other
2.Vin/Al	6.Brick	10.Wd shin
3.Compos.	7.Stone	11.Tex 111

Roof Surface		
1.Asphalt	4.Composit	7.
2.Slate	5.Wood	8.
3.Metal	6.Other	9.

SF Masonry Trim

OPEN-3-CUSTOM

OPEN-4-CUSTOM

Year Built

Year Remodeled

Foundation		
1.Concrete	4.Wood	7.
2.C Block	5.Slab	8.
3.Br/Stone	6.Piers	9.

Basement		
1.1/4 Bmt	4.Full Bmt	7.
2.1/2 Bmt	5.None	8.
3.3/4 Bmt	6.	9.None

Bsmt Gar # Cars

Wet Basement		
1.Dry	4.	7.
2.Damp	5.	8.
3.Wet	6.	9.

SF Bsmt Living

Fin Bsmt Grade

OPEN-5-CUSTOMIZE

Heat Type **100%**		
0.Uncoded	4.Steam	8.Fl/Wall
1.HWBB	5.FWA	9.No Heat
2.HWCI	6.GravWA	10.Radiant
3.H Pump	7.Electric	11.Radiant

Cool Type **0%**		
1.Refrig	4.W&C Air	7.RadHW
2.Evapor	5.Monitor-	8.
3.H Pump	6.Monitor-	9.None

Kitchen Style		
1.Modern	4.Obsolete	7.
2.Typical	5.	8.
3.Old Type	6.	9.None

Bath(s) Style		
1.Modern	4.Obsolete	7.
2.Typical	5.	8.
3.Old Type	6.	9.None

Rooms

Bedrooms

Full Baths

Half Baths

Addn Fixtures

Fireplaces

TRIO Software
A Division of Harris Computer Systems

Layout		
1.Typical	4.	7.
2.Inadeq	5.	8.
3.	6.	9.

Attic		
1.1/4 Fin	4.Full Fin	7.
2.1/2 Fin	5.Fl/Stair	8.
3.3/4 Fin	6.	9.None

Insulation		
1.Full	4.Minimal	7.
2.Heavy	5.	8.
3.Capped	6.	9.None

Unfinished %

Grade & Factor		
1.E Grade	4.B Grade	7.
2.D Grade	5.A Grade	8.
3.C Grade	6.	9.Same

SQFT (Footprint)

Condition		
1.Poor	4.Avg	7.V G
2.Fair	5.Avg+	8.Exc
3.Avg-	6.Good	9.Same

Phys. % Good

Funct. % Good

Functional Code		
1.Incomp	4.Delap	7.No Power
2.O-Built	5.Bsmt	8.LongTerm
3.Damage	6.Common	9.None

Econ. % Good

Economic Code		
0.None	3.No Power	9.None
1.Location	4.Generate	8.
2.Encroach	5.	9.

Entrance Code **0**		
1.Interior	4.Vacant	7.
2.Refusal	5.Estimate	8.
3.Informed	6.	9.

Information Code **0**		
1.Owner	4.Agent	7.
2.Relative	5.Estimate	8.
3.Tenant	6.Other	9.



Date Inspected

Additions, Outbuildings & Improvements

Type	Year	Units	Grade	Cond	Phys.	Funct.	Sound Value
723 Belmont	2004	16x72	0 0	4	0 %	100 %	
24 Frame Shed	0				%	%	600
					%	%	
					%	%	
					%	%	
					%	%	
					%	%	
					%	%	
					%	%	
					%	%	

1.One Story Fram
2.Two Story Fram
3.Three Story Fr
4.1 & 1/2 Story
5.1 & 3/4 Story
6.2 & 1/2 Story
21.Open Frame Por
22.Encl Frame Por
23.Frame Garage
24.Frame Shed
25.Frame Bay Wind
26.1SFr Overhang
27.Unfin Basement
28.Unfinished Att
29.Finished Attic

Map Lot R10-022A | Account 2789 | Location 86 PINE TREE ROAD | Card 1 Of 1 | 10/25/2017

MACINNES, MARIE

86 PINE TREE ROAD

LITCHFIELD ME 04350
B11019P1 B11021P119

Property Data

Neighborhood **1 28000**

Tree Growth Year **0**

X Coordinate **0**

Y Coordinate **0**

Zone/Land Use **11 Residential**

Secondary Zone

Topography **2 Rolling**

1.Level	4.Below St	7.Res Protec
2.Rolling	5.Low	8.
3.Above St	6.Swampy	9.

Utilities **4 Drilled Well** **6 Septic System**

1.Public	4.Dr Well	7.Cesspool
2.Water	5.Dug Well	8.Lake/Pond
3.Sewer	6.Septic	9.None

Street **1 Paved**

1.Paved	4.Proposed	7.
2.Semi Imp	5.R/O/W	8.
3.Gravel	6.	9.None

0

0

Sale Data

Sale Date **4/26/2012**

Price

Sale Type **2 Land & Buildings**

1.Land	4.MFG UNIT	7.
2.L & B	5.Other	8.
3.Building	6.	9.

Financing

1.Convent	4.Seller	7.
2.FHA/VA	5.Private	8.
3.Assumed	6.Cash	9.Unknown

Validity **4 Split/Assemblage**

1.Valid	4.Split	7.Renovate
2.Related	5.Partial	8.Other
3.Distress	6.Exempt	9.

Verified **5 Public Record**

1.Buyer	4.Agent	7.Family
2.Seller	5.Pub Rec	8.Other
3.Lender	6.MLS	9.

Assessment Record

Year	Land	Buildings	Exempt	Total
2011	0	0	0	0
2012	41,614	174,983	10,000	206,597
2013	41,638	173,195	10,000	204,833
2014	41,698	173,023	0	214,721
2015	41,746	171,233	0	212,979
2016	42,418	169,272	0	211,690
2017	42,622	169,272	0	211,894

Land Data

Front Foot	Type	Effective Frontage	Effective Depth	Influence Factor	Influence Code
11.1-100				%	
12.101-200				%	
13.201+				%	
14.				%	
15.				%	
				%	
				%	

Square Foot		Square Feet		
16.Regular Lot			%	
17.Secondary Lot			%	
18.Excess Land			%	
19.Condominium			%	
20.Miscellaneous			%	
			%	
			%	

Fract. Acre		Acreage/Sites			
21.Baselot	21	1.00	100	%	0
22.(Fract)	32	18.00	100	%	0
23.(Fract)	26	1.00	100	%	0
Acres	39	12.00	100	%	0
24.	40	1.00	100	%	0
25.				%	
26.Rear 1-5				%	
27.Rear 6-10					
28.Rear 11-20					
29.Rear 21-50					

Total Acreage 33.00

Influence Codes

1.Unimproved
2.Excess Frtg
3.Topography
4.Size/Shape
5.Access
6.Restriction
7.Corner Infl
8.View/Environ
9.Fract Share
Acres
30.Rear 51-100
31.Rear 100+
32.Tillable/Pastu
33.Tillable/Pastu
34.Softwood F&O
35.Mixed Wood F&O
36.Hardwood F&O
37.Softwood TG
38.Mixed Wood TG
39.Hardwood TG
40.Wasteland
41.
42.Mobile Home Si
43.Camp Site
44.Lot Improvemen
45.Access Right
46.Golf Course

Inspection Witnessed By:

X Date

No./Date	Description	Date Insp.

Notes:

Litchfield

Litchfield

Map Lot R10-022A | Account 2789 | Location 86 PINE TREE ROAD | Card 1 Of 1 | 10/25/2017

Building Style	**1 Conventional**	
0.Uncoded	4.Cape	8.Log
1.Conv.	5.Garrison	9.Other
2.Ranch	6.Split	10.Tri-Lev
3.R Ranch	7.Contemp	11.Earth O
Dwelling Units	**1**	
Other Units	**0**	
Stories	**2 Two Story**	
1.1	4.1.5	7.1.25
2.2	5.1.75	8.
3.3	6.2.5	9.
Exterior Walls	**2 Vinyl/Aluminum**	
0.Uncoded	4.Asbestos	8.Concrete
1.Wd Clapb	5.Stucco	9.Other
2.Vin/Al	6.Brick	10.Wd shin
3.Compos.	7.Stone	11.Tex 111
Roof Surface	**1 Asphalt Shingles**	
1.Asphalt	4.Composit	7.
2.Slate	5.Wood	8.
3.Metal	6.Other	9.
SF Masonry Trim	**0**	
OPEN-3-CUSTOM	**0**	
OPEN-4-CUSTOM	**0**	
Year Built	**1985**	
Year Remodeled	**1995**	
Foundation	**3 Brick &/or Stone**	
1.Concrete	4.Wood	7.
2.C Block	5.Slab	8.
3.Br/Stone	6.Piers	9.
Basement	**4 Full Basement**	
1.1/4 Bmt	4.Full Bmt	7.
2.1/2 Bmt	5.None	8.
3.3/4 Bmt	6.	9.None
Bsmt Gar # Cars	**0**	
Wet Basement	**2 Damp Basement**	
1.Dry	4.	7.
2.Damp	5.	8.
3.Wet	6.	9.

SF Bsmt Living	**0**	
Fin Bsmt Grade	**0 0**	
OPEN-5-CUSTOMIZE	**0**	
Heat Type	**100% 5 Forced Warm Air**	
0.Uncoded	4.Steam	8.Fl/Wall
1.HWBB	5.FWA	9.No Heat
2.HWCI	6.GravWA	10.Radiant
3.H Pump	7.Electric	11.Radiant
Cool Type	**0% 9 None**	
1.Refrig	4.W&C Air	7.RadHW
2.Evapor	5.Monitor-	8.
3.H Pump	6.Monitor-	9.None
Kitchen Style	**2 Typical**	
1.Modern	4.Obsolete	7.
2.Typical	5.	8.
3.Old Type	6.	9.None
Bath(s) Style	**2 Typical Bath(s)**	
1.Modern	4.Obsolete	7.
2.Typical	5.	8.
3.Old Type	6.	9.None
# Rooms	**6**	
# Bedrooms	**5**	
# Full Baths	**1**	
# Half Baths	**0**	
# Addn Fixtures	**1**	
# Fireplaces	**1**	

TRIO Software
A Division of Harris Computer Systems

Layout	**1 Typical**	
1.Typical	4.	7.
2.Inadeq	5.	8.
3.	6.	9.
Attic	**9 None**	
1.1/4 Fin	4.Full Fin	7.
2.1/2 Fin	5.Fl/Stair	8.
3.3/4 Fin	6.	9.None
Insulation	**1 Full**	
1.Full	4.Minimal	7.
2.Heavy	5.	8.
3.Capped	6.	9.None
Unfinished %	**0%**	
Grade & Factor	**3 Average 100%**	
1.E Grade	4.B Grade	7.
2.D Grade	5.A Grade	8.
3.C Grade	6.	9.Same
SQFT (Footprint)	**1521**	
Condition	**3 Below Average**	
1.Poor	4.Avg	7.V G
2.Fair	5.Avg+	8.Exc
3.Avg-	6.Good	9.Same
Phys. % Good	**0%**	
Funct. % Good	**100%**	
Functional Code	**9 None**	
1.Incomp	4.Delap	7.No Power
2.O-Built	5.Bsmt	8.LongTerm
3.Damage	6.Common	9.None
Econ. % Good	**100%**	
Economic Code	**None**	
0.None	3.No Power	9.None
1.Location	4.Generate	8.
2.Encroach	5.	9.
Entrance Code	**0**	
1.Interior	4.Vacant	7.
2.Refusal	5.Estimate	8.
3.Informed	6.	9.
Information Code	**0**	
1.Owner	4.Agent	7.
2.Relative	5.Estimate	8.
3.Tenant	6.Other	9.

Date Inspected

Additions, Outbuildings & Improvements

Type	Year	Units	Grade	Cond	Phys.	Funct.	Sound Value
21 Open Frame	1850	190	3 100	4	0 %	100 %	
68 Wood Deck/s	1950	130	3 100	3	0 %	100 %	
24 Frame Shed	1850	264	3 100	3	0 %	100 %	
65 Sm Barn/w/loft	1850	2200	3 100	3	0 %	100 %	
24 Frame Shed	1850	264	3 100	3	0 %	100 %	
1 One Story Frame	1994	720	3 100	3	0 %	100 %	
409 Concrete Pad	1994	340	3 100	4	0 %	100 %	
27 Unfin Basement	1994	720	3 100	4	0 %	100 %	
					%	%	
					%	%	

1.One Story Fram
2.Two Story Fram
3.Three Story Fr
4.1 & 1/2 Story
5.1 & 3/4 Story
6.2 & 1/2 Story
21.Open Frame Por
22.Encl Frame Por
23.Frame Garage
24.Frame Shed
25.Frame Bay Wind
26.1SFr Overhang
27.Unfin Basement
28.Unfinished Att
29.Finished Attic

Map Lot R10-023 Account 1085 Location PINE TREE ROAD Card 1 Of 1 10/25/2017

LITCHFIELD, TOWN OF

2400 HALLOWELL ROAD

LITCHFIELD ME 04350
B3910P119

Property Data

Neighborhood **1 28000**

Tree Growth Year **0**

X Coordinate **0**

Y Coordinate **0**

Zone/Land Use **11 Residential**

Secondary Zone

Topography **9** **9**

1.Level	4.Below St	7.Res Protec
2.Rolling	5.Low	8.
3.Above St	6.Swampy	9.

Utilities **9 None** **9 None**

1.Public	4.Dr Well	7.Cesspool
2.Water	5.Dug Well	8.Lake/Pond
3.Sewer	6.Septic	9.None

Street **9 None**

1.Paved	4.Proposed	7.
2.Semi Imp	5.R/O/W	8.
3.Gravel	6.	9.None

0

0

Sale Data

Sale Date

Price

Sale Type

1.Land	4.MFG UNIT	7.
2.L & B	5.Other	8.
3.Building	6.	9.

Financing

1.Convent	4.Seller	7.
2.FHA/VA	5.Private	8.
3.Assumed	6.Cash	9.Unknown

Validity

1.Valid	4.Split	7.Renovate
2.Related	5.Partial	8.Other
3.Distress	6.Exempt	9.

Verified

1.Buyer	4.Agent	7.Family
2.Seller	5.Pub Rec	8.Other
3.Lender	6.MLS	9.

Assessment Record

Year	Land	Buildings	Exempt	Total
2005	28,000	0	28,000	0
2006	28,000	0	28,000	0
2007	28,000	0	28,000	0
2008	28,000	0	28,000	0
2009	28,000	0	28,000	0
2010	28,000	0	28,000	0
2011	28,000	0	28,000	0
2012	28,000	0	28,000	0
2013	28,000	0	28,000	0
2014	28,000	0	28,000	0
2015	28,000	0	28,000	0
2016	28,000	0	28,000	0
2017	28,000	0	28,000	0

Land Data

Front Foot	Type	Effective Frontage	Effective Depth	Influence Factor	Influence Code
11.1-100				%	
12.101-200				%	
13.201+				%	
14.				%	
15.				%	
				%	
				%	

Square Foot		Square Feet		
16.Regular Lot			%	
17.Secondary Lot			%	
18.Excess Land			%	
19.Condominium			%	
20.Miscellaneous			%	
			%	
			%	

Fract. Acre		Acreage/Sites		
21.Baselot	21	1.00	100 %	0
22.(Fract)			%	
23.(Fract)			%	
Acres			%	
24.			%	
25.			%	
26.Rear 1-5			%	
27.Rear 6-10			%	
28.Rear 11-20			%	
29.Rear 21-50			%	

Total Acreage 1.00

Influence Codes

1.Unimproved
2.Excess Frtg
3.Topography
4.Size/Shape
5.Access
6.Restriction
7.Corner Infl
8.View/Environ
9.Fract Share

Acres

30.Rear 51-100
31.Rear 100+
32.Tillable/Pastu
33.Tillable/Pastu
34.Softwood F&O
35.Mixed Wood F&O
36.Hardwood F&O
37.Softwood TG
38.Mixed Wood TG
39.Hardwood TG
40.Wasteland
41.
42.Mobile Home Si
43.Camp Site
44.Lot Improvemen
45.Access Right
46.Golf Course

Inspection Witnessed By:

X Date

No./Date	Description	Date Insp.

Notes:

TAX ACQUIRED BY TOWN OF LITCHFIELD-DATE NOT KNOWN-NEEDS RESEARCH.

Litchfield

Litchfield

Map Lot R10-023 | Account 1085 | Location PINE TREE ROAD | Card 1 Of 1 | 10/25/2017

Building Style		
0.Uncoded	4.Cape	8.Log
1.Conv.	5.Garrison	9.Other
2.Ranch	6.Split	10.Tri-Lev
3.R Ranch	7.Contemp	11.Earth O

Dwelling Units
Other Units

Stories		
1.1	4.1.5	7.1.25
2.2	5.1.75	8.
3.3	6.2.5	9.

Exterior Walls		
0.Uncoded	4.Asbestos	8.Concrete
1.Wd Clapb	5.Stucco	9.Other
2.Vin/Al	6.Brick	10.Wd shin
3.Compos.	7.Stone	11.Tex 111

Roof Surface		
1.Asphalt	4.Composit	7.
2.Slate	5.Wood	8.
3.Metal	6.Other	9.

SF Masonry Trim
OPEN-3-CUSTOM
OPEN-4-CUSTOM
Year Built
Year Remodeled

Foundation		
1.Concrete	4.Wood	7.
2.C Block	5.Slab	8.
3.Br/Stone	6.Piers	9.

Basement		
1.1/4 Bmt	4.Full Bmt	7.
2.1/2 Bmt	5.None	8.
3.3/4 Bmt	6.	9.None

Bsmt Gar # Cars

Wet Basement		
1.Dry	4.	7.
2.Damp	5.	8.
3.Wet	6.	9.

SF Bsmt Living
Fin Bsmt Grade
OPEN-5-CUSTOMIZE

Heat Type **100%**		
0.Uncoded	4.Steam	8.Fl/Wall
1.HWBB	5.FWA	9.No Heat
2.HWCI	6.GravWA	10.Radiant
3.H Pump	7.Electric	11.Radiant

Cool Type **0%**		
1.Refrig	4.W&C Air	7.RadHW
2.Evapor	5.Monitor-	8.
3.H Pump	6.Monitor-	9.None

Kitchen Style		
1.Modern	4.Obsolete	7.
2.Typical	5.	8.
3.Old Type	6.	9.None

Bath(s) Style		
1.Modern	4.Obsolete	7.
2.Typical	5.	8.
3.Old Type	6.	9.None

Rooms
Bedrooms
Full Baths
Half Baths
Addn Fixtures
Fireplaces

TRIO Software
A Division of Harris Computer Systems

Layout		
1.Typical	4.	7.
2.Inadeq	5.	8.
3.	6.	9.

Attic		
1.1/4 Fin	4.Full Fin	7.
2.1/2 Fin	5.Fl/Stair	8.
3.3/4 Fin	6.	9.None

Insulation		
1.Full	4.Minimal	7.
2.Heavy	5.	8.
3.Capped	6.	9.None

Unfinished %

Grade & Factor		
1.E Grade	4.B Grade	7.
2.D Grade	5.A Grade	8.
3.C Grade	6.	9.Same

SQFT (Footprint)

Condition		
1.Poor	4.Avg	7.V G
2.Fair	5.Avg+	8.Exc
3.Avg-	6.Good	9.Same

Phys. % Good
Funct. % Good

Functional Code		
1.Incomp	4.Delap	7.No Power
2.O-Built	5.Bsmt	8.LongTerm
3.Damage	6.Common	9.None

Econ. % Good

Economic Code		
0.None	3.No Power	9.None
1.Location	4.Generate	8.
2.Encroach	5.	9.

Entrance Code **0**		
1.Interior	4.Vacant	7.
2.Refusal	5.Estimate	8.
3.Informed	6.	9.

Information Code **0**		
1.Owner	4.Agent	7.
2.Relative	5.Estimate	8.
3.Tenant	6.Other	9.

Date Inspected

Additions, Outbuildings & Improvements

Type	Year	Units	Grade	Cond	Phys.	Funct.	Sound Value
					%	%	
					%	%	
					%	%	
					%	%	
					%	%	
					%	%	
					%	%	
					%	%	
					%	%	
					%	%	

1.One Story Fram
2.Two Story Fram
3.Three Story Fr
4.1 & 1/2 Story
5.1 & 3/4 Story
6.2 & 1/2 Story
21.Open Frame Por
22.Encl Frame Por
23.Frame Garage
24.Frame Shed
25.Frame Bay Wind
26.1SFr Overhang
27.Unfin Basement
28.Unfinished Att
29.Finished Attic

Map Lot R10-024 Account 1296 Location OFF PINE TREE ROAD Card 1 Of 1 10/25/2017

SHANNON, PATRICK M., JR.(TRUSTEE)
SHANNON, MINNIE MOSELLE (TRUSTEE)
SHANNON REVOCABLE TRUST
55 STEVENSTOWN ROAD
LITCHFIELD ME 04350
B12423P45 B4842P97

Previous Owner
NEWENDYKE, CORY L
NEWENDYKE ESTHER J
213 SMALL ROAD
LITCHFIELD ME 04350
Sale Date: 9/27/2016

Inspection Witnessed By:

X Date

No./Date	Description	Date Insp.

Notes:
'17 new tree growth.

Property Data

Neighborhood **1 28000**

Tree Growth Year **0**

X Coordinate **0**

Y Coordinate **0**

Zone/Land Use **11 Residential**

Secondary Zone

Topography **2 Rolling**

1.Level	4.Below St	7.Res Protec
2.Rolling	5.Low	8.
3.Above St	6.Swampy	9.

Utilities **9 None** **9 None**

1.Public	4.Dr Well	7.Cesspool
2.Water	5.Dug Well	8.Lake/Pond
3.Sewer	6.Septic	9.None

Street **3 Gravel**

1.Paved	4.Proposed	7.
2.Semi Imp	5.R/O/W	8.
3.Gravel	6.	9.None

0

0

Sale Data

Sale Date **9/27/2016**

Price **63,000**

Sale Type **1 Land Only**

1.Land	4.MFG UNIT	7.
2.L & B	5.Other	8.
3.Building	6.	9.

Financing **9 Unknown**

1.Convent	4.Seller	7.
2.FHA/VA	5.Private	8.
3.Assumed	6.Cash	9.Unknown

Validity **1 Arms Length Sale**

1.Valid	4.Split	7.Renovate
2.Related	5.Partial	8.Other
3.Distress	6.Exempt	9.

Verified **5 Public Record**

1.Buyer	4.Agent	7.Family
2.Seller	5.Pub Rec	8.Other
3.Lender	6.MLS	9.

Assessment Record

Year	Land	Buildings	Exempt	Total
2004	15,120	0	0	15,120
2005	67,900	0	0	67,900
2006	66,500	0	0	66,500
2007	66,500	0	0	66,500
2008	66,500	0	0	66,500
2009	54,600	0	0	54,600
2010	54,600	0	0	54,600
2011	54,600	0	0	54,600
2012	54,600	0	0	54,600
2013	54,600	0	0	54,600
2014	54,600	0	0	54,600
2015	54,600	0	0	54,600
2016	54,600	0	0	54,600
2017	10,464	0	0	10,464

Land Data

Front Foot	Type	Effective Frontage	Effective Depth	Influence Factor	Influence Code
11.1-100				%	
12.101-200				%	
13.201+				%	
14.				%	
15.				%	
				%	
				%	
Square Foot		**Square Feet**			
16.Regular Lot				%	
17.Secondary Lot				%	
18.Excess Land				%	
19.Condominium				%	
20.Miscellaneous				%	
				%	
				%	
Fract. Acre		**Acreage/Sites**			
21.Baselot	38	24.00		100 %	0
22.(Fract)	39	3.00		100 %	0
23.(Fract)				%	
Acres				%	
24.				%	
25.				%	
26.Rear 1-5				%	
27.Rear 6-10				%	
28.Rear 11-20				%	
29.Rear 21-50				%	

Total Acreage 27.00

Influence Codes

1.Unimproved
2.Excess Frtg
3.Topography
4.Size/Shape
5.Access
6.Restriction
7.Corner Infl
8.View/Environ
9.Fract Share
Acres
30.Rear 51-100
31.Rear 100+
32.Tillable/Pastu
33.Tillable/Pastu
34.Softwood F&O
35.Mixed Wood F&O
36.Hardwood F&O
37.Softwood TG
38.Mixed Wood TG
39.Hardwood TG
40.Wasteland
41.
42.Mobile Home Si
43.Camp Site
44.Lot Improvemen
45.Access Right
46.Golf Course

Litchfield

Litchfield

Map Lot R10-024 | Account 1296 | Location OFF PINE TREE ROAD | Card 1 Of 1 | 10/25/2017

Building Style **0 Uncoded**		
0.Uncoded	4.Cape	8.Log
1.Conv.	5.Garrison	9.Other
2.Ranch	6.Split	10.Tri-Lev
3.R Ranch	7.Contemp	11.Earth O
Dwelling Units **0**		
Other Units **0**		
Stories **0**		
1.1	4.1.5	7.1.25
2.2	5.1.75	8.
3.3	6.2.5	9.
Exterior Walls **0 Uncoded**		
0.Uncoded	4.Asbestos	8.Concrete
1.Wd Clapb	5.Stucco	9.Other
2.Vin/Al	6.Brick	10.Wd shin
3.Compos.	7.Stone	11.Tex 111
Roof Surface **0**		
1.Asphalt	4.Composit	7.
2.Slate	5.Wood	8.
3.Metal	6.Other	9.
SF Masonry Trim **0**		
OPEN-3-CUSTOM **0**		
OPEN-4-CUSTOM **0**		
Year Built **0**		
Year Remodeled **0**		
Foundation **0**		
1.Concrete	4.Wood	7.
2.C Block	5.Slab	8.
3.Br/Stone	6.Piers	9.
Basement **0**		
1.1/4 Bmt	4.Full Bmt	7.
2.1/2 Bmt	5.None	8.
3.3/4 Bmt	6.	9.None
Bsmt Gar # Cars **0**		
Wet Basement **0**		
1.Dry	4.	7.
2.Damp	5.	8.
3.Wet	6.	9.

SF Bsmt Living **0**		
Fin Bsmt Grade **0 0**		
OPEN-5-CUSTOMIZE **0**		
Heat Type **100%** **0 Uncoded**		
0.Uncoded	4.Steam	8.Fl/Wall
1.HWBB	5.FWA	9.No Heat
2.HWCI	6.GravWA	10.Radiant
3.H Pump	7.Electric	11.Radiant
Cool Type **0%** **9 None**		
1.Refrig	4.W&C Air	7.RadHW
2.Evapor	5.Monitor-	8.
3.H Pump	6.Monitor-	9.None
Kitchen Style **0**		
1.Modern	4.Obsolete	7.
2.Typical	5.	8.
3.Old Type	6.	9.None
Bath(s) Style **0**		
1.Modern	4.Obsolete	7.
2.Typical	5.	8.
3.Old Type	6.	9.None
# Rooms **0**		
# Bedrooms **0**		
# Full Baths **0**		
# Half Baths **0**		
# Addn Fixtures **0**		
# Fireplaces **0**		

TRIO Software
A Division of Harris Computer Systems

Layout **0**		
1.Typical	4.	7.
2.Inadeq	5.	8.
3.	6.	9.
Attic **0**		
1.1/4 Fin	4.Full Fin	7.
2.1/2 Fin	5.Fl/Stair	8.
3.3/4 Fin	6.	9.None
Insulation **0**		
1.Full	4.Minimal	7.
2.Heavy	5.	8.
3.Capped	6.	9.None
Unfinished % **0%**		
Grade & Factor **0 0%**		
1.E Grade	4.B Grade	7.
2.D Grade	5.A Grade	8.
3.C Grade	6.	9.Same
SQFT (Footprint) **0**		
Condition **0**		
1.Poor	4.Avg	7.V G
2.Fair	5.Avg+	8.Exc
3.Avg-	6.Good	9.Same
Phys. % Good **0%**		
Funct. % Good **100%**		
Functional Code **9 None**		
1.Incomp	4.Delap	7.No Power
2.O-Built	5.Bsmt	8.LongTerm
3.Damage	6.Common	9.None
Econ. % Good **100%**		
Economic Code **None**		
0.None	3.No Power	9.None
1.Location	4.Generate	8.
2.Encroach	5.	9.
Entrance Code **0**		
1.Interior	4.Vacant	7.
2.Refusal	5.Estimate	8.
3.Informed	6.	9.
Information Code **0**		
1.Owner	4.Agent	7.
2.Relative	5.Estimate	8.
3.Tenant	6.Other	9.

Date Inspected

Additions, Outbuildings & Improvements

Type	Year	Units	Grade	Cond	Phys.	Funct.	Sound Value
					%	%	
					%	%	
					%	%	
					%	%	
					%	%	
					%	%	
					%	%	
					%	%	
					%	%	
					%	%	

1.One Story Fram
2.Two Story Fram
3.Three Story Fr
4.1 & 1/2 Story
5.1 & 3/4 Story
6.2 & 1/2 Story
21.Open Frame Por
22.Encl Frame Por
23.Frame Garage
24.Frame Shed
25.Frame Bay Wind
26.1SFr Overhang
27.Unfin Basement
28.Unfinished Att
29.Finished Attic

Map Lot R10-027 Account 1752 Location OLD LUNT'S HILL ROAD Card 1 Of 1 10/25/2017

BELANGER, GEORGE

54 FISHER AVENUE

LEWISTON ME 04240
B1598P41 B3084P41 B750P11 B8433P18

Previous Owner
TREMBLAY, PAULA A
1412 HAYGOOD ROAD

MINERAL BLUFF GA 30559
Sale Date: 5/26/2005

Inspection Witnessed By:

X Date

No./Date	Description	Date Insp.

Notes:

Litchfield

Property Data

Neighborhood	**1 28000**
Tree Growth Year	**0**
X Coordinate	**0**
Y Coordinate	**0**
Zone/Land Use	**11 Residential**
Secondary Zone	
Topography	**2 Rolling**

1.Level	4.Below St	7.Res Protec
2.Rolling	5.Low	8.
3.Above St	6.Swampy	9.

Utilities	**9 None**	**9 None**

1.Public	4.Dr Well	7.Cesspool
2.Water	5.Dug Well	8.Lake/Pond
3.Sewer	6.Septic	9.None

Street	**3 Gravel**

1.Paved	4.Proposed	7.
2.Semi Imp	5.R/O/W	8.
3.Gravel	6.	9.None

0

0

Sale Data

Sale Date	**5/26/2005**
Price	
Sale Type	**1 Land Only**

1.Land	4.MFG UNIT	7.
2.L & B	5.Other	8.
3.Building	6.	9.

Financing	**1 Conventional**

1.Convent	4.Seller	7.
2.FHA/VA	5.Private	8.
3.Assumed	6.Cash	9.Unknown

Validity	**1 Arms Length Sale**

1.Valid	4.Split	7.Renovate
2.Related	5.Partial	8.Other
3.Distress	6.Exempt	9.

Verified	**5 Public Record**

1.Buyer	4.Agent	7.Family
2.Seller	5.Pub Rec	8.Other
3.Lender	6.MLS	9.

Assessment Record

Year	Land	Buildings	Exempt	Total
2004	14,010	0	0	14,010
2005	55,000	0	0	55,000
2006	53,600	0	0	53,600
2007	53,600	0	0	53,600
2008	53,600	0	0	53,600
2009	47,100	0	0	47,100
2010	47,100	0	0	47,100
2011	47,100	0	0	47,100
2012	47,100	0	0	47,100
2013	47,100	0	0	47,100
2014	47,100	0	0	47,100
2015	47,100	0	0	47,100
2016	47,100	0	0	47,100
2017	47,100	0	0	47,100

Land Data

Front Foot	Type	Effective Frontage	Effective Depth	Influence Factor	Influence Code
11.1-100				%	
12.101-200				%	
13.201+				%	
14.				%	
15.				%	
				%	
				%	

Square Foot		Square Feet		
16.Regular Lot			%	
17.Secondary Lot			%	
18.Excess Land			%	
19.Condominium			%	
20.Miscellaneous			%	
			%	
			%	

Fract. Acre	Acreage/Sites			
21.Baselot	21	1.00	95 %	0
22.(Fract)	26	5.00	100 %	0
23.(Fract)	27	5.00	100 %	0
Acres	28	4.00	100 %	0
24.			%	
25.			%	
26.Rear 1-5			%	
27.Rear 6-10				
28.Rear 11-20				
29.Rear 21-50				

Total Acreage 15.00

Influence Codes

1.Unimproved
2.Excess Frtg
3.Topography
4.Size/Shape
5.Access
6.Restriction
7.Corner Infl
8.View/Environ
9.Fract Share

Acres

30.Rear 51-100
31.Rear 100+
32.Tillable/Pastu
33.Tillable/Pastu
34.Softwood F&O
35.Mixed Wood F&O
36.Hardwood F&O
37.Softwood TG
38.Mixed Wood TG
39.Hardwood TG
40.Wasteland
41.
42.Mobile Home Si
43.Camp Site
44.Lot Improvemen
45.Access Right
46.Golf Course

Litchfield

Map Lot R10-027 | Account 1752 | Location OLD LUNT'S HILL ROAD | Card 1 Of 1 | 10/25/2017

Building Style **0 Uncoded**		
0.Uncoded	4.Cape	8.Log
1.Conv.	5.Garrison	9.Other
2.Ranch	6.Split	10.Tri-Lev
3.R Ranch	7.Contemp	11.Earth O
Dwelling Units **0**		
Other Units **0**		
Stories **0**		
1.1	4.1.5	7.1.25
2.2	5.1.75	8.
3.3	6.2.5	9.
Exterior Walls **0 Uncoded**		
0.Uncoded	4.Asbestos	8.Concrete
1.Wd Clapb	5.Stucco	9.Other
2.Vin/Al	6.Brick	10.Wd shin
3.Compos.	7.Stone	11.Tex 111
Roof Surface **0**		
1.Asphalt	4.Composit	7.
2.Slate	5.Wood	8.
3.Metal	6.Other	9.
SF Masonry Trim **0**		
OPEN-3-CUSTOM **0**		
OPEN-4-CUSTOM **0**		
Year Built **0**		
Year Remodeled **0**		
Foundation **0**		
1.Concrete	4.Wood	7.
2.C Block	5.Slab	8.
3.Br/Stone	6.Piers	9.
Basement **0**		
1.1/4 Bmt	4.Full Bmt	7.
2.1/2 Bmt	5.None	8.
3.3/4 Bmt	6.	9.None
Bsmt Gar # Cars **0**		
Wet Basement **0**		
1.Dry	4.	7.
2.Damp	5.	8.
3.Wet	6.	9.

SF Bsmt Living **0**		
Fin Bsmt Grade **0 0**		
OPEN-5-CUSTOMIZE **0**		
Heat Type **100%** **0 Uncoded**		
0.Uncoded	4.Steam	8.Fl/Wall
1.HWBB	5.FWA	9.No Heat
2.HWCI	6.GravWA	10.Radiant
3.H Pump	7.Electric	11.Radiant
Cool Type **0%** **9 None**		
1.Refrig	4.W&C Air	7.RadHW
2.Evapor	5.Monitor-	8.
3.H Pump	6.Monitor-	9.None
Kitchen Style **0**		
1.Modern	4.Obsolete	7.
2.Typical	5.	8.
3.Old Type	6.	9.None
Bath(s) Style **0**		
1.Modern	4.Obsolete	7.
2.Typical	5.	8.
3.Old Type	6.	9.None
# Rooms **0**		
# Bedrooms **0**		
# Full Baths **0**		
# Half Baths **0**		
# Addn Fixtures **0**		
# Fireplaces **0**		

TRIO Software
A Division of Harris Computer Systems

Layout **0**		
1.Typical	4.	7.
2.Inadeq	5.	8.
3.	6.	9.
Attic **0**		
1.1/4 Fin	4.Full Fin	7.
2.1/2 Fin	5.Fl/Stair	8.
3.3/4 Fin	6.	9.None
Insulation **0**		
1.Full	4.Minimal	7.
2.Heavy	5.	8.
3.Capped	6.	9.None
Unfinished % **0%**		
Grade & Factor **0 0%**		
1.E Grade	4.B Grade	7.
2.D Grade	5.A Grade	8.
3.C Grade	6.	9.Same
SQFT (Footprint) **0**		
Condition **0**		
1.Poor	4.Avg	7.V G
2.Fair	5.Avg+	8.Exc
3.Avg-	6.Good	9.Same
Phys. % Good **0%**		
Funct. % Good **100%**		
Functional Code **9 None**		
1.Incomp	4.Delap	7.No Power
2.O-Built	5.Bsmt	8.LongTerm
3.Damage	6.Common	9.None
Econ. % Good **100%**		
Economic Code **None**		
0.None	3.No Power	9.None
1.Location	4.Generate	8.
2.Encroach	5.	9.
Entrance Code **0**		
1.Interior	4.Vacant	7.
2.Refusal	5.Estimate	8.
3.Informed	6.	9.
Information Code **0**		
1.Owner	4.Agent	7.
2.Relative	5.Estimate	8.
3.Tenant	6.Other	9.

Date Inspected

Additions, Outbuildings & Improvements

Type	Year	Units	Grade	Cond	Phys.	Funct.	Sound Value
					%	%	
					%	%	
					%	%	
					%	%	
					%	%	
					%	%	
					%	%	
					%	%	
					%	%	
					%	%	

1.One Story Fram
2.Two Story Fram
3.Three Story Fr
4.1 & 1/2 Story
5.1 & 3/4 Story
6.2 & 1/2 Story
21.Open Frame Por
22.Encl Frame Por
23.Frame Garage
24.Frame Shed
25.Frame Bay Wind
26.1SFr Overhang
27.Unfin Basement
28.Unfinished Att
29.Finished Attic

Map Lot R10-028 Account 1899 Location LUNT'S HILL EXTENSION Card 1 Of 1 10/25/2017

LITCHFIELD TOWN OF

2400 HALLOWELL ROAD

LITCHFIELD ME 04350

Previous Owner
WILLOUGHBY, ROBERT

__ _____
Sale Date: 1/05/2006

Inspection Witnessed By:

X Date

No./Date	Description	Date Insp.

Notes:

Tax Acquire by Town of Litchfield from Robert Willoughby-date not certain-needs research.

Litchfield

Property Data

Neighborhood **1 28000**

Tree Growth Year **0**

X Coordinate **0**

Y Coordinate **0**

Zone/Land Use **11 Residential**

Secondary Zone

Topography **2 Rolling**

1.Level	4.Below St	7.Res Protec
2.Rolling	5.Low	8.
3.Above St	6.Swampy	9.

Utilities **9 None** **9 None**

1.Public	4.Dr Well	7.Cesspool
2.Water	5.Dug Well	8.Lake/Pond
3.Sewer	6.Septic	9.None

Street **3 Gravel**

1.Paved	4.Proposed	7.
2.Semi Imp	5.R/O/W	8.
3.Gravel	6.	9.None

0

0

Sale Data

Sale Date **1/05/2006**

Price

Sale Type

1.Land	4.MFG UNIT	7.
2.L & B	5.Other	8.
3.Building	6.	9.

Financing

1.Convent	4.Seller	7.
2.FHA/VA	5.Private	8.
3.Assumed	6.Cash	9.Unknown

Validity

1.Valid	4.Split	7.Renovate
2.Related	5.Partial	8.Other
3.Distress	6.Exempt	9.

Verified

1.Buyer	4.Agent	7.Family
2.Seller	5.Pub Rec	8.Other
3.Lender	6.MLS	9.

Assessment Record

Year	Land	Buildings	Exempt	Total
2005	44,000	0	44,000	0
2006	44,000	0	44,000	0
2007	44,000	0	44,000	0
2008	44,000	0	44,000	0
2009	41,500	0	41,500	0
2010	41,500	0	41,500	0
2011	41,500	0	41,500	0
2012	41,500	0	41,500	0
2013	41,500	0	41,500	0
2014	41,500	0	41,500	0
2015	41,500	0	41,500	0
2016	41,500	0	41,500	0
2017	41,500	0	41,500	0

Land Data

Front Foot	Type	Effective Frontage	Effective Depth	Influence Factor	Influence Code
11.1-100				%	
12.101-200				%	
13.201+				%	
14.				%	
15.				%	
				%	
				%	

Square Foot		Square Feet		
16.Regular Lot			%	
17.Secondary Lot			%	
18.Excess Land			%	
19.Condominium			%	
20.Miscellaneous			%	
			%	
			%	

Fract. Acre		Acreage/Sites		
21.Baselot	21	1.00	100 %	0
22.(Fract)	26	5.00	100 %	0
23.(Fract)	27	1.00	100 %	0
Acres			%	
24.			%	
25.			%	
26.Rear 1-5			%	
27.Rear 6-10			%	
28.Rear 11-20				
29.Rear 21-50				

Total Acreage 7.00

Influence Codes

1.Unimproved
2.Excess Frtg
3.Topography
4.Size/Shape
5.Access
6.Restriction
7.Corner Infl
8.View/Environ
9.Fract Share

Acres

30.Rear 51-100
31.Rear 100+
32.Tillable/Pastu
33.Tillable/Pastu
34.Softwood F&O
35.Mixed Wood F&O
36.Hardwood F&O
37.Softwood TG
38.Mixed Wood TG
39.Hardwood TG
40.Wasteland
41.
42.Mobile Home Si
43.Camp Site
44.Lot Improvemen
45.Access Right
46.Golf Course

Litchfield

Map Lot R10-028 | Account 1899 | Location LUNT'S HILL EXTENSION | Card 1 Of 1 | 10/25/2017

Building Style		
0.Uncoded	4.Cape	8.Log
1.Conv.	5.Garrison	9.Other
2.Ranch	6.Split	10.Tri-Lev
3.R Ranch	7.Contemp	11.Earth O

Dwelling Units

Other Units

Stories		
1.1	4.1.5	7.1.25
2.2	5.1.75	8.
3.3	6.2.5	9.

Exterior Walls		
0.Uncoded	4.Asbestos	8.Concrete
1.Wd Clapb	5.Stucco	9.Other
2.Vin/Al	6.Brick	10.Wd shin
3.Compos.	7.Stone	11.Tex 111

Roof Surface		
1.Asphalt	4.Composit	7.
2.Slate	5.Wood	8.
3.Metal	6.Other	9.

SF Masonry Trim

OPEN-3-CUSTOM

OPEN-4-CUSTOM

Year Built

Year Remodeled

Foundation		
1.Concrete	4.Wood	7.
2.C Block	5.Slab	8.
3.Br/Stone	6.Piers	9.

Basement		
1.1/4 Bmt	4.Full Bmt	7.
2.1/2 Bmt	5.None	8.
3.3/4 Bmt	6.	9.None

Bsmt Gar # Cars

Wet Basement		
1.Dry	4.	7.
2.Damp	5.	8.
3.Wet	6.	9.

SF Bsmt Living

Fin Bsmt Grade

OPEN-5-CUSTOMIZE

Heat Type **100%**		
0.Uncoded	4.Steam	8.Fl/Wall
1.HWBB	5.FWA	9.No Heat
2.HWCI	6.GravWA	10.Radiant
3.H Pump	7.Electric	11.Radiant

Cool Type **0%**		
1.Refrig	4.W&C Air	7.RadHW
2.Evapor	5.Monitor-	8.
3.H Pump	6.Monitor-	9.None

Kitchen Style		
1.Modern	4.Obsolete	7.
2.Typical	5.	8.
3.Old Type	6.	9.None

Bath(s) Style		
1.Modern	4.Obsolete	7.
2.Typical	5.	8.
3.Old Type	6.	9.None

Rooms

Bedrooms

Full Baths

Half Baths

Addn Fixtures

Fireplaces

TRIO Software
A Division of Harris Computer Systems

Layout		
1.Typical	4.	7.
2.Inadeq	5.	8.
3.	6.	9.

Attic		
1.1/4 Fin	4.Full Fin	7.
2.1/2 Fin	5.Fl/Stair	8.
3.3/4 Fin	6.	9.None

Insulation		
1.Full	4.Minimal	7.
2.Heavy	5.	8.
3.Capped	6.	9.None

Unfinished %

Grade & Factor		
1.E Grade	4.B Grade	7.
2.D Grade	5.A Grade	8.
3.C Grade	6.	9.Same

SQFT (Footprint)

Condition		
1.Poor	4.Avg	7.V G
2.Fair	5.Avg+	8.Exc
3.Avg-	6.Good	9.Same

Phys. % Good

Funct. % Good

Functional Code		
1.Incomp	4.Delap	7.No Power
2.O-Built	5.Bsmt	8.LongTerm
3.Damage	6.Common	9.None

Econ. % Good

Economic Code		
0.None	3.No Power	9.None
1.Location	4.Generate	8.
2.Encroach	5.	9.

Entrance Code **0**		
1.Interior	4.Vacant	7.
2.Refusal	5.Estimate	8.
3.Informed	6.	9.

Information Code **0**		
1.Owner	4.Agent	7.
2.Relative	5.Estimate	8.
3.Tenant	6.Other	9.

Date Inspected

Additions, Outbuildings & Improvements

Type	Year	Units	Grade	Cond	Phys.	Funct.	Sound Value
					%	%	
					%	%	
					%	%	
					%	%	
					%	%	
					%	%	
					%	%	
					%	%	
					%	%	
					%	%	

1.One Story Fram
2.Two Story Fram
3.Three Story Fr
4.1 & 1/2 Story
5.1 & 3/4 Story
6.2 & 1/2 Story
21.Open Frame Por
22.Encl Frame Por
23.Frame Garage
24.Frame Shed
25.Frame Bay Wind
26.1SFr Overhang
27.Unfin Basement
28.Unfinished Att
29.Finished Attic

Map Lot R10-029A | Account 1118 | Location 136 PINE TREE ROAD | Card 1 Of 1 | 10/25/2017

MACMASTER, DAVID V

136 PINE TREE ROAD

LITCHFIELD ME 04350
B2393P269

Property Data

Neighborhood **1 28000**

Tree Growth Year **0**

X Coordinate **0**

Y Coordinate **0**

Zone/Land Use **11 Residential**

Secondary Zone

Topography **2 Rolling**

1.Level	4.Below St	7.Res Protec
2.Rolling	5.Low	8.
3.Above St	6.Swampy	9.

Utilities **4 Drilled Well** **6 Septic System**

1.Public	4.Dr Well	7.Cesspool
2.Water	5.Dug Well	8.Lake/Pond
3.Sewer	6.Septic	9.None

Street **1 Paved**

1.Paved	4.Proposed	7.
2.Semi Imp	5.R/O/W	8.
3.Gravel	6.	9.None

0

0

Sale Data

Sale Date **6/15/1981**

Price

Sale Type **1 Land Only**

1.Land	4.MFG UNIT	7.
2.L & B	5.Other	8.
3.Building	6.	9.

Financing **9 Unknown**

1.Convent	4.Seller	7.
2.FHA/VA	5.Private	8.
3.Assumed	6.Cash	9.Unknown

Validity **1 Arms Length Sale**

1.Valid	4.Split	7.Renovate
2.Related	5.Partial	8.Other
3.Distress	6.Exempt	9.

Verified **5 Public Record**

1.Buyer	4.Agent	7.Family
2.Seller	5.Pub Rec	8.Other
3.Lender	6.MLS	9.

Assessment Record

Year	Land	Buildings	Exempt	Total
2004	18,000	122,060	9,750	130,310
2005	41,450	181,334	13,000	209,784
2006	41,450	195,397	13,000	223,847
2007	41,450	194,748	13,000	223,198
2008	41,450	192,891	12,350	221,991
2009	41,250	235,896	15,200	261,946
2010	41,250	197,930	16,000	223,180
2011	41,250	219,612	16,000	244,862
2012	41,250	219,612	16,000	244,862
2013	41,250	226,367	16,000	251,617
2014	41,250	223,653	16,000	248,903
2015	41,250	223,633	16,000	248,883
2016	41,250	222,576	21,000	242,826
2017	41,250	220,875	26,000	236,125

Land Data

Front Foot	Type	Effective Frontage	Effective Depth	Influence Factor	Influence Code
11.1-100				%	
12.101-200				%	
13.201+				%	
14.				%	
15.				%	
				%	
				%	

Square Foot		Square Feet		
16.Regular Lot			%	
17.Secondary Lot			%	
18.Excess Land			%	
19.Condominium			%	
20.Miscellaneous			%	
			%	
			%	

Fract. Acre		Acreage/Sites			
21.Baselot	21	1.00	100	%	0
22.(Fract)	26	0.50	100	%	0
23.(Fract)	44	1.00	100	%	0
Acres				%	
24.				%	
25.				%	
26.Rear 1-5				%	
27.Rear 6-10				%	
28.Rear 11-20				%	
29.Rear 21-50				%	

Total Acreage 1.50

Influence Codes

1.Unimproved
2.Excess Frtg
3.Topography
4.Size/Shape
5.Access
6.Restriction
7.Corner Infl
8.View/Environ
9.Fract Share

Acres

30.Rear 51-100
31.Rear 100+
32.Tillable/Pastu
33.Tillable/Pastu
34.Softwood F&O
35.Mixed Wood F&O
36.Hardwood F&O
37.Softwood TG
38.Mixed Wood TG
39.Hardwood TG
40.Wasteland
41.
42.Mobile Home Si
43.Camp Site
44.Lot Improvemen
45.Access Right
46.Golf Course

Inspection Witnessed By:

X Date

No./Date	Description	Date Insp.

Notes:

'13 NAH ADD WD

9/20/12:PERMIT - ADA COMPLIANT PORCH/RAMP

Litchfield

Litchfield

Map Lot R10-029A | Account 1118 | Location 136 PINE TREE ROAD | Card 1 Of 1 | 10/25/2017

Building Style	**4 Cape Cod**	
0.Uncoded	4.Cape	8.Log
1.Conv.	5.Garrison	9.Other
2.Ranch	6.Split	10.Tri-Lev
3.R Ranch	7.Contemp	11.Earth O
Dwelling Units	**1**	
Other Units	**0**	
Stories	**5 One & 3/4 Story**	
1.1	4.1.5	7.1.25
2.2	5.1.75	8.
3.3	6.2.5	9.
Exterior Walls	**10 Wood Shingle**	
0.Uncoded	4.Asbestos	8.Concrete
1.Wd Clapb	5.Stucco	9.Other
2.Vin/Al	6.Brick	10.Wd shin
3.Compos.	7.Stone	11.Tex 111
Roof Surface	**1 Asphalt Shingles**	
1.Asphalt	4.Composit	7.
2.Slate	5.Wood	8.
3.Metal	6.Other	9.
SF Masonry Trim	**0**	
OPEN-3-CUSTOM	**0**	
OPEN-4-CUSTOM	**0**	
Year Built	**1976**	
Year Remodeled	**1995**	
Foundation	**1 Concrete**	
1.Concrete	4.Wood	7.
2.C Block	5.Slab	8.
3.Br/Stone	6.Piers	9.
Basement	**4 Full Basement**	
1.1/4 Bmt	4.Full Bmt	7.
2.1/2 Bmt	5.None	8.
3.3/4 Bmt	6.	9.None
Bsmt Gar # Cars	**1**	
Wet Basement	**1 Dry Basement**	
1.Dry	4.	7.
2.Damp	5.	8.
3.Wet	6.	9.

SF Bsmt Living	**0**	
Fin Bsmt Grade	**0 0**	
OPEN-5-CUSTOMIZE	**0**	
Heat Type	**100%**	**11 Radiant Heat HW BB**
0.Uncoded	4.Steam	8.Fl/Wall
1.HWBB	5.FWA	9.No Heat
2.HWCI	6.GravWA	10.Radiant
3.H Pump	7.Electric	11.Radiant
Cool Type	**0%**	**9 None**
1.Refrig	4.W&C Air	7.RadHW
2.Evapor	5.Monitor-	8.
3.H Pump	6.Monitor-	9.None
Kitchen Style	**2 Typical**	
1.Modern	4.Obsolete	7.
2.Typical	5.	8.
3.Old Type	6.	9.None
Bath(s) Style	**2 Typical Bath(s)**	
1.Modern	4.Obsolete	7.
2.Typical	5.	8.
3.Old Type	6.	9.None
# Rooms	**6**	
# Bedrooms	**3**	
# Full Baths	**2**	
# Half Baths	**0**	
# Addn Fixtures	**1**	
# Fireplaces	**1**	

TRIO Software
A Division of Harris Computer Systems

Layout	**1 Typical**	
1.Typical	4.	7.
2.Inadeq	5.	8.
3.	6.	9.
Attic	**9 None**	
1.1/4 Fin	4.Full Fin	7.
2.1/2 Fin	5.Fl/Stair	8.
3.3/4 Fin	6.	9.None
Insulation	**1 Full**	
1.Full	4.Minimal	7.
2.Heavy	5.	8.
3.Capped	6.	9.None
Unfinished %	**0%**	
Grade & Factor	**3 Average 100%**	
1.E Grade	4.B Grade	7.
2.D Grade	5.A Grade	8.
3.C Grade	6.	9.Same
SQFT (Footprint)	**936**	
Condition	**5 Above Average**	
1.Poor	4.Avg	7.V G
2.Fair	5.Avg+	8.Exc
3.Avg-	6.Good	9.Same
Phys. % Good	**0%**	
Funct. % Good	**100%**	
Functional Code	**9 None**	
1.Incomp	4.Delap	7.No Power
2.O-Built	5.Bsmt	8.LongTerm
3.Damage	6.Common	9.None
Econ. % Good	**100%**	
Economic Code	**None**	
0.None	3.No Power	9.None
1.Location	4.Generate	8.
2.Encroach	5.	9.
Entrance Code	**1 Interior Inspect**	
1.Interior	4.Vacant	7.
2.Refusal	5.Estimate	8.
3.Informed	6.	9.
Information Code	**1 Owner**	
1.Owner	4.Agent	7.
2.Relative	5.Estimate	8.
3.Tenant	6.Other	9.

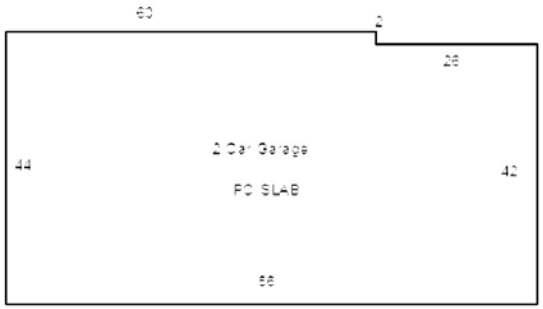

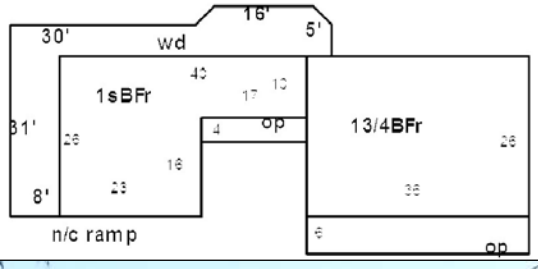

Date Inspected 12/06/2011

Additions, Outbuildings & Improvements

Type	Year	Units	Grade	Cond	Phys.	Funct.	Sound Value
21 Open Frame	0	68	3 100	4	0 %	100 %	
23 Frame Garage	1980	3784	3 100	4	0 %	100 %	
1 One Story Frame	0	768	3 100	5	0 %	100 %	
409 Concrete Pad	1980	3784	3 100	4	0 %	100 %	
68 Wood Deck/s	2009	216	3 100	6	0 %	100 %	
61 Canopy/s	2009	216	3 100	4	0 %	100 %	
68 Wood Deck/s	2012	525	4 100	4	0 %	100 %	
					%	%	
					%	%	
					%	%	

1.One Story Fram
2.Two Story Fram
3.Three Story Fr
4.1 & 1/2 Story
5.1 & 3/4 Story
6.2 & 1/2 Story
21.Open Frame Por
22.Encl Frame Por
23.Frame Garage
24.Frame Shed
25.Frame Bay Wind
26.1SFr Overhang
27.Unfin Basement
28.Unfinished Att
29.Finished Attic

Map Lot R10-029B Account 1117 Location 128 PINE TREE ROAD Card 1 Of 1 10/25/2017

MACMASTER TERESA B

136 PINE TREE ROAD

LITCHFIELD ME 04350
B2192P150 B2517P125 B4147P276 B9555P30

Previous Owner
ROLLINS MARJORIE J
128 PINE TREE ROAD

LITCHFIELD ME 04350
Sale Date: 11/05/2007

Previous Owner
NAIMAN, CAROLYN A.
MACMASTER MELISSA
C/O MARJORIE ROLLINS
LITCHFIELD ME 04350
Sale Date: 10/29/2007

Inspection Witnessed By:

X Date

No./Date	Description	Date Insp.

Notes:

Property Data

Neighborhood **1 28000**

Tree Growth Year **0**

X Coordinate **0**

Y Coordinate **0**

Zone/Land Use **11 Residential**

Secondary Zone

Topography **1 Level**

1.Level	4.Below St	7.Res Protec
2.Rolling	5.Low	8.
3.Above St	6.Swampy	9.

Utilities **4 Drilled Well** **6 Septic System**

1.Public	4.Dr Well	7.Cesspool
2.Water	5.Dug Well	8.Lake/Pond
3.Sewer	6.Septic	9.None

Street **1 Paved**

1.Paved	4.Proposed	7.
2.Semi Imp	5.R/O/W	8.
3.Gravel	6.	9.None

0

0

Sale Data

Sale Date **11/05/2007**

Price **50,000**

Sale Type **2 Land & Buildings**

1.Land	4.MFG UNIT	7.
2.L & B	5.Other	8.
3.Building	6.	9.

Financing **9 Unknown**

1.Convent	4.Seller	7.
2.FHA/VA	5.Private	8.
3.Assumed	6.Cash	9.Unknown

Validity **2 Related Parties**

1.Valid	4.Split	7.Renovate
2.Related	5.Partial	8.Other
3.Distress	6.Exempt	9.

Verified **5 Public Record**

1.Buyer	4.Agent	7.Family
2.Seller	5.Pub Rec	8.Other
3.Lender	6.MLS	9.

Assessment Record

Year	Land	Buildings	Exempt	Total
2004	18,400	32,150	9,750	40,800
2005	42,610	28,868	13,000	58,478
2006	42,610	40,509	13,000	70,119
2007	42,610	40,455	0	83,065
2008	42,610	40,125	0	82,735
2009	42,250	33,479	0	75,729
2010	42,250	39,736	0	81,986
2011	42,250	39,654	0	81,904
2012	42,250	39,654	0	81,904
2013	42,250	39,297	0	81,547
2014	42,250	38,201	0	80,451
2015	42,250	38,056	0	80,306
2016	42,250	37,703	0	79,953
2017	42,250	37,431	0	79,681

Land Data

Front Foot	Type	Effective Frontage	Effective Depth	Influence Factor	Influence Code
11.1-100				%	
12.101-200				%	
13.201+				%	
14.				%	
15.				%	
				%	
				%	
Square Foot		**Square Feet**			
16.Regular Lot				%	
17.Secondary Lot				%	
18.Excess Land				%	
19.Condominium				%	
20.Miscellaneous				%	
				%	
				%	
Fract. Acre		**Acreage/Sites**			
21.Baselot	21	1.00	100	%	0
22.(Fract)	26	0.90	100	%	0
23.(Fract)	44	1.00	100	%	0
Acres				%	
24.				%	
25.				%	
26.Rear 1-5				%	
27.Rear 6-10				%	
28.Rear 11-20				%	
29.Rear 21-50				%	

Total Acreage 1.90

Influence Codes

1.Unimproved
2.Excess Frtg
3.Topography
4.Size/Shape
5.Access
6.Restriction
7.Corner Infl
8.View/Environ
9.Fract Share
Acres
30.Rear 51-100
31.Rear 100+
32.Tillable/Pastu
33.Tillable/Pastu
34.Softwood F&O
35.Mixed Wood F&O
36.Hardwood F&O
37.Softwood TG
38.Mixed Wood TG
39.Hardwood TG
40.Wasteland
41.
42.Mobile Home Si
43.Camp Site
44.Lot Improvemen
45.Access Right
46.Golf Course

Litchfield

Litchfield

Map Lot R10-029B | Account 1117 | Location 128 PINE TREE ROAD | Card 1 Of 1 | 10/25/2017

Building Style		
0.Uncoded	4.Cape	8.Log
1.Conv.	5.Garrison	9.Other
2.Ranch	6.Split	10.Tri-Lev
3.R Ranch	7.Contemp	11.Earth O

Dwelling Units

Other Units

Stories		
1.1	4.1.5	7.1.25
2.2	5.1.75	8.
3.3	6.2.5	9.

Exterior Walls		
0.Uncoded	4.Asbestos	8.Concrete
1.Wd Clapb	5.Stucco	9.Other
2.Vin/Al	6.Brick	10.Wd shin
3.Compos.	7.Stone	11.Tex 111

Roof Surface		
1.Asphalt	4.Composit	7.
2.Slate	5.Wood	8.
3.Metal	6.Other	9.

SF Masonry Trim

OPEN-3-CUSTOM

OPEN-4-CUSTOM

Year Built

Year Remodeled

Foundation		
1.Concrete	4.Wood	7.
2.C Block	5.Slab	8.
3.Br/Stone	6.Piers	9.

Basement		
1.1/4 Bmt	4.Full Bmt	7.
2.1/2 Bmt	5.None	8.
3.3/4 Bmt	6.	9.None

Bsmt Gar # Cars

Wet Basement		
1.Dry	4.	7.
2.Damp	5.	8.
3.Wet	6.	9.

SF Bsmt Living

Fin Bsmt Grade

OPEN-5-CUSTOMIZE

Heat Type **100%**		
0.Uncoded	4.Steam	8.Fl/Wall
1.HWBB	5.FWA	9.No Heat
2.HWCI	6.GravWA	10.Radiant
3.H Pump	7.Electric	11.Radiant

Cool Type **0%**		
1.Refrig	4.W&C Air	7.RadHW
2.Evapor	5.Monitor-	8.
3.H Pump	6.Monitor-	9.None

Kitchen Style		
1.Modern	4.Obsolete	7.
2.Typical	5.	8.
3.Old Type	6.	9.None

Bath(s) Style		
1.Modern	4.Obsolete	7.
2.Typical	5.	8.
3.Old Type	6.	9.None

Rooms

Bedrooms

Full Baths

Half Baths

Addn Fixtures

Fireplaces

TRIO Software
A Division of Harris Computer Systems

Layout		
1.Typical	4.	7.
2.Inadeq	5.	8.
3.	6.	9.

Attic		
1.1/4 Fin	4.Full Fin	7.
2.1/2 Fin	5.Fl/Stair	8.
3.3/4 Fin	6.	9.None

Insulation		
1.Full	4.Minimal	7.
2.Heavy	5.	8.
3.Capped	6.	9.None

Unfinished %

Grade & Factor		
1.E Grade	4.B Grade	7.
2.D Grade	5.A Grade	8.
3.C Grade	6.	9.Same

SQFT (Footprint)

Condition		
1.Poor	4.Avg	7.V G
2.Fair	5.Avg+	8.Exc
3.Avg-	6.Good	9.Same

Phys. % Good

Funct. % Good

Functional Code		
1.Incomp	4.Delap	7.No Power
2.O-Built	5.Bsmt	8.LongTerm
3.Damage	6.Common	9.None

Econ. % Good

Economic Code		
0.None	3.No Power	9.None
1.Location	4.Generate	8.
2.Encroach	5.	9.

Entrance Code **1 Interior Inspect**		
1.Interior	4.Vacant	7.
2.Refusal	5.Estimate	8.
3.Informed	6.	9.

Information Code **1 Owner**		
1.Owner	4.Agent	7.
2.Relative	5.Estimate	8.
3.Tenant	6.Other	9.

Date Inspected 11/21/2011

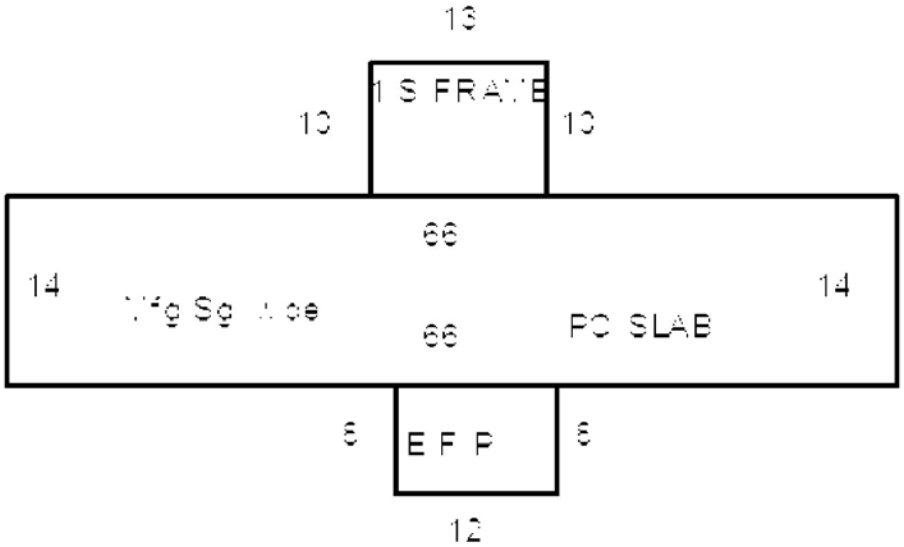

Additions, Outbuildings & Improvements

Type	Year	Units	Grade	Cond	Phys.	Funct.	Sound Value
739 Burlington	1979	14x66	2 100	3	0 %	100 %	
23 Frame Garage	1995	1008	3 100	3	0 %	100 %	
1 One Story Frame	0	130	2 100	3	0 %	100 %	
22 Encl Frame Porch	0	96	2 100	3	0 %	100 %	
409 Concrete Pad	1995	1008	3 100	4	0 %	100 %	
409 Concrete Pad	2000	924	3 100	4	0 %	100 %	
					%	%	
					%	%	
					%	%	
					%	%	

1.One Story Fram
2.Two Story Fram
3.Three Story Fr
4.1 & 1/2 Story
5.1 & 3/4 Story
6.2 & 1/2 Story
21.Open Frame Por
22.Encl Frame Por
23.Frame Garage
24.Frame Shed
25.Frame Bay Wind
26.1SFr Overhang
27.Unfin Basement
28.Unfinished Att
29.Finished Attic

Map Lot R10-029B-1 Account 2088 Location 120 PINE TREE ROAD Card 1 Of 1 10/25/2017

DUNN, JOHN L JR & SHIRLEY A

120 PINE TREE ROAD

LITCHFIELD ME 04350
B6621P170 B8586P257

Previous Owner
DUNN JOHN L JR
DUNN SHIRLEY A
120 PINE TREE ROAD
LITCHFIELD ME 04350
Sale Date: 2/12/2007

Inspection Witnessed By:

X Date

No./Date	Description	Date Insp.

Notes:

Property Data

Neighborhood **1 28000**

Tree Growth Year **0**

X Coordinate **0**

Y Coordinate **0**

Zone/Land Use **11 Residential**

Secondary Zone

Topography **2 Rolling**

1.Level	4.Below St	7.Res Protec
2.Rolling	5.Low	8.
3.Above St	6.Swampy	9.

Utilities **4 Drilled Well** **6 Septic System**

1.Public	4.Dr Well	7.Cesspool
2.Water	5.Dug Well	8.Lake/Pond
3.Sewer	6.Septic	9.None

Street **1 Paved**

1.Paved	4.Proposed	7.
2.Semi Imp	5.R/O/W	8.
3.Gravel	6.	9.None

0

0

Sale Data

Sale Date

Price

Sale Type

1.Land	4.MFG UNIT	7.
2.L & B	5.Other	8.
3.Building	6.	9.

Financing

1.Convent	4.Seller	7.
2.FHA/VA	5.Private	8.
3.Assumed	6.Cash	9.Unknown

Validity

1.Valid	4.Split	7.Renovate
2.Related	5.Partial	8.Other
3.Distress	6.Exempt	9.

Verified

1.Buyer	4.Agent	7.Family
2.Seller	5.Pub Rec	8.Other
3.Lender	6.MLS	9.

Assessment Record

Year	Land	Buildings	Exempt	Total
2004	18,030	72,000	9,750	80,280
2005	41,537	139,074	13,000	167,611
2006	41,537	119,911	13,000	148,448
2007	41,537	119,766	13,000	148,303
2008	41,537	119,766	12,350	148,953
2009	41,325	170,298	9,500	202,123
2010	41,325	114,886	10,000	146,211
2011	41,325	125,789	10,000	157,114
2012	41,325	125,789	10,000	157,114
2013	41,325	124,585	10,000	155,910
2014	41,325	124,366	10,000	155,691
2015	41,325	123,161	10,000	154,486
2016	41,325	123,009	15,000	149,334
2017	41,325	121,811	20,000	143,136

Land Data

Front Foot	Type	Effective Frontage	Effective Depth	Influence Factor	Influence Code
11.1-100				%	
12.101-200				%	
13.201+				%	
14.				%	
15.				%	
				%	
				%	

Square Foot		Square Feet		
16.Regular Lot			%	
17.Secondary Lot			%	
18.Excess Land			%	
19.Condominium			%	
20.Miscellaneous			%	
			%	
			%	

Fract. Acre		Acreage/Sites			
21.Baselot	21	1.00	100	%	0
22.(Fract)	26	0.53	100	%	0
23.(Fract)	44	1.00	100	%	0
Acres				%	
24.				%	
25.				%	
26.Rear 1-5				%	
27.Rear 6-10				%	
28.Rear 11-20					
29.Rear 21-50					

Total Acreage 1.53

Influence Codes

1.Unimproved
2.Excess Frtg
3.Topography
4.Size/Shape
5.Access
6.Restriction
7.Corner Infl
8.View/Environ
9.Fract Share
Acres
30.Rear 51-100
31.Rear 100+
32.Tillable/Pastu
33.Tillable/Pastu
34.Softwood F&O
35.Mixed Wood F&O
36.Hardwood F&O
37.Softwood TG
38.Mixed Wood TG
39.Hardwood TG
40.Wasteland
41.
42.Mobile Home Si
43.Camp Site
44.Lot Improvemen
45.Access Right
46.Golf Course

Litchfield

Litchfield

Map Lot R10-029B-1 | Account 2088 | Location 120 PINE TREE ROAD | Card 1 Of 1 | 10/25/2017

Building Style	**4 Cape Cod**	
0.Uncoded	4.Cape	8.Log
1.Conv.	5.Garrison	9.Other
2.Ranch	6.Split	10.Tri-Lev
3.R Ranch	7.Contemp	11.Earth O
Dwelling Units	**1**	
Other Units	**0**	
Stories	**5 One & 3/4 Story**	
1.1	4.1.5	7.1.25
2.2	5.1.75	8.
3.3	6.2.5	9.
Exterior Walls	**2 Vinyl/Aluminum**	
0.Uncoded	4.Asbestos	8.Concrete
1.Wd Clapb	5.Stucco	9.Other
2.Vin/Al	6.Brick	10.Wd shin
3.Compos.	7.Stone	11.Tex 111
Roof Surface	**1 Asphalt Shingles**	
1.Asphalt	4.Composit	7.
2.Slate	5.Wood	8.
3.Metal	6.Other	9.
SF Masonry Trim	**0**	
OPEN-3-CUSTOM	**0**	
OPEN-4-CUSTOM	**0**	
Year Built	**1997**	
Year Remodeled	**0**	
Foundation	**1 Concrete**	
1.Concrete	4.Wood	7.
2.C Block	5.Slab	8.
3.Br/Stone	6.Piers	9.
Basement	**4 Full Basement**	
1.1/4 Bmt	4.Full Bmt	7.
2.1/2 Bmt	5.None	8.
3.3/4 Bmt	6.	9.None
Bsmt Gar # Cars	**0**	
Wet Basement	**1 Dry Basement**	
1.Dry	4.	7.
2.Damp	5.	8.
3.Wet	6.	9.

SF Bsmt Living	**0**	
Fin Bsmt Grade	**0 0**	
OPEN-5-CUSTOMIZE	**0**	
Heat Type	**100% 1 Hot Water BB**	
0.Uncoded	4.Steam	8.Fl/Wall
1.HWBB	5.FWA	9.No Heat
2.HWCI	6.GravWA	10.Radiant
3.H Pump	7.Electric	11.Radiant
Cool Type	**0% 9 None**	
1.Refrig	4.W&C Air	7.RadHW
2.Evapor	5.Monitor-	8.
3.H Pump	6.Monitor-	9.None
Kitchen Style	**2 Typical**	
1.Modern	4.Obsolete	7.
2.Typical	5.	8.
3.Old Type	6.	9.None
Bath(s) Style	**2 Typical Bath(s)**	
1.Modern	4.Obsolete	7.
2.Typical	5.	8.
3.Old Type	6.	9.None
# Rooms	**0**	
# Bedrooms	**2**	
# Full Baths	**2**	
# Half Baths	**0**	
# Addn Fixtures	**1**	
# Fireplaces	**0**	

TRIO Software
A Division of Harris Computer Systems

Layout	**1 Typical**	
1.Typical	4.	7.
2.Inadeq	5.	8.
3.	6.	9.
Attic	**9 None**	
1.1/4 Fin	4.Full Fin	7.
2.1/2 Fin	5.Fl/Stair	8.
3.3/4 Fin	6.	9.None
Insulation	**1 Full**	
1.Full	4.Minimal	7.
2.Heavy	5.	8.
3.Capped	6.	9.None
Unfinished %	**0%**	
Grade & Factor	**3 Average 100%**	
1.E Grade	4.B Grade	7.
2.D Grade	5.A Grade	8.
3.C Grade	6.	9.Same
SQFT (Footprint)	**1120**	
Condition	**4 Average**	
1.Poor	4.Avg	7.V G
2.Fair	5.Avg+	8.Exc
3.Avg-	6.Good	9.Same
Phys. % Good	**0%**	
Funct. % Good	**100%**	
Functional Code	**9 None**	
1.Incomp	4.Delap	7.No Power
2.O-Built	5.Bsmt	8.LongTerm
3.Damage	6.Common	9.None
Econ. % Good	**100%**	
Economic Code	**None**	
0.None	3.No Power	9.None
1.Location	4.Generate	8.
2.Encroach	5.	9.
Entrance Code	**1 Interior Inspect**	
1.Interior	4.Vacant	7.
2.Refusal	5.Estimate	8.
3.Informed	6.	9.
Information Code	**1 Owner**	
1.Owner	4.Agent	7.
2.Relative	5.Estimate	8.
3.Tenant	6.Other	9.

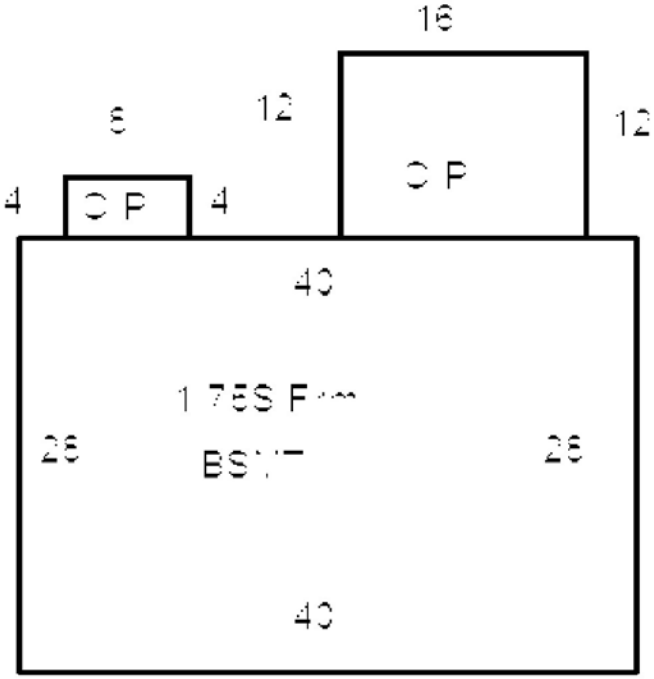

Date Inspected 10/15/2011

Additions, Outbuildings & Improvements

Type	Year	Units	Grade	Cond	Phys.	Funct.	Sound Value
21 Open Frame	1995	192	4 100	6	0 %	100 %	
23 Frame Garage	2004	484	3 100	4	0 %	100 %	
409 Concrete Pad	2004	484	3 100	4	0 %	100 %	
61 Canopy/s	0	32	3 100	4	0 %	100 %	
24 Frame Shed	0	108	2 100	3	0 %	100 %	
					%	%	
					%	%	
					%	%	
					%	%	
					%	%	

1.One Story Fram
2.Two Story Fram
3.Three Story Fr
4.1 & 1/2 Story
5.1 & 3/4 Story
6.2 & 1/2 Story
21.Open Frame Por
22.Encl Frame Por
23.Frame Garage
24.Frame Shed
25.Frame Bay Wind
26.1SFr Overhang
27.Unfin Basement
28.Unfinished Att
29.Finished Attic

Map Lot R10-029C | Account 2537 | Location 116 PINE TREE ROAD | Card 1 Of 1 | 10/25/2017

CASTONGUAY ERICA M
CASTONGUAL SCOTT N
116 PINE TREE ROAD

LITCHFIELD ME 04350
B11756P145 B8120P331

Property Data

Neighborhood **1 28000**

Tree Growth Year **0**

X Coordinate **0**

Y Coordinate **0**

Zone/Land Use **11 Residential**

Secondary Zone

Topography **2 Rolling**

1.Level	4.Below St	7.Res Protec
2.Rolling	5.Low	8.
3.Above St	6.Swampy	9.

Utilities **4 Drilled Well** **6 Septic System**

1.Public	4.Dr Well	7.Cesspool
2.Water	5.Dug Well	8.Lake/Pond
3.Sewer	6.Septic	9.None

Street **1 Paved**

1.Paved	4.Proposed	7.
2.Semi Imp	5.R/O/W	8.
3.Gravel	6.	9.None

0

0

Sale Data

Sale Date **9/10/2004**

Price **18,000**

Sale Type **1 Land Only**

1.Land	4.MFG UNIT	7.
2.L & B	5.Other	8.
3.Building	6.	9.

Financing **9 Unknown**

1.Convent	4.Seller	7.
2.FHA/VA	5.Private	8.
3.Assumed	6.Cash	9.Unknown

Validity **1 Arms Length Sale**

1.Valid	4.Split	7.Renovate
2.Related	5.Partial	8.Other
3.Distress	6.Exempt	9.

Verified **5 Public Record**

1.Buyer	4.Agent	7.Family
2.Seller	5.Pub Rec	8.Other
3.Lender	6.MLS	9.

Assessment Record

Year	Land	Buildings	Exempt	Total
2005	43,335	10,602	0	53,937
2006	43,335	10,602	0	53,937
2007	43,335	10,602	0	53,937
2008	43,335	10,602	0	53,937
2009	42,875	125,195	0	168,070
2010	42,875	121,785	0	164,660
2011	42,875	112,357	0	155,232
2012	42,875	112,357	0	155,232
2013	42,875	112,357	0	155,232
2014	42,875	111,179	0	154,054
2015	42,875	111,179	0	154,054
2016	42,875	109,972	0	152,847
2017	42,875	109,972	0	152,847

Land Data

Front Foot	Type	Effective Frontage	Effective Depth	Influence Factor	Influence Code
11.1-100				%	
12.101-200				%	
13.201+				%	
14.				%	
15.				%	
				%	
				%	
Square Foot		**Square Feet**			
16.Regular Lot				%	
17.Secondary Lot				%	
18.Excess Land				%	
19.Condominium				%	
20.Miscellaneous				%	
				%	
				%	
Fract. Acre		**Acreage/Sites**			
21.Baselot	21	1.00		100 %	0
22.(Fract)	26	1.15		100 %	0
23.(Fract)	44	1.00		100 %	0
Acres				%	
24.				%	
25.				%	
26.Rear 1-5				%	
27.Rear 6-10				%	
28.Rear 11-20				%	
29.Rear 21-50				%	

Total Acreage 2.15

Influence Codes

1.Unimproved
2.Excess Frtg
3.Topography
4.Size/Shape
5.Access
6.Restriction
7.Corner Infl
8.View/Environ
9.Fract Share
Acres
30.Rear 51-100
31.Rear 100+
32.Tillable/Pastu
33.Tillable/Pastu
34.Softwood F&O
35.Mixed Wood F&O
36.Hardwood F&O
37.Softwood TG
38.Mixed Wood TG
39.Hardwood TG
40.Wasteland
41.
42.Mobile Home Si
43.Camp Site
44.Lot Improvemen
45.Access Right
46.Golf Course

Inspection Witnessed By:

X Date

No./Date	Description	Date Insp.

Notes:

Litchfield

Litchfield

Map Lot R10-029C | Account 2537 | Location 116 PINE TREE ROAD | Card 1 Of 1 | 10/25/2017

Building Style	**3 Raised Ranch**	
0.Uncoded	4.Cape	8.Log
1.Conv.	5.Garrison	9.Other
2.Ranch	6.Split	10.Tri-Lev
3.R Ranch	7.Contemp	11.Earth O
Dwelling Units	**1**	
Other Units	**0**	
Stories	**1 One Story**	
1.1	4.1.5	7.1.25
2.2	5.1.75	8.
3.3	6.2.5	9.
Exterior Walls	**2 Vinyl/Aluminum**	
0.Uncoded	4.Asbestos	8.Concrete
1.Wd Clapb	5.Stucco	9.Other
2.Vin/Al	6.Brick	10.Wd shin
3.Compos.	7.Stone	11.Tex 111
Roof Surface	**1 Asphalt Shingles**	
1.Asphalt	4.Composit	7.
2.Slate	5.Wood	8.
3.Metal	6.Other	9.
SF Masonry Trim	**0**	
OPEN-3-CUSTOM	**0**	
OPEN-4-CUSTOM	**0**	
Year Built	**2008**	
Year Remodeled	**0**	
Foundation	**4 Wood**	
1.Concrete	4.Wood	7.
2.C Block	5.Slab	8.
3.Br/Stone	6.Piers	9.
Basement	**4 Full Basement**	
1.1/4 Bmt	4.Full Bmt	7.
2.1/2 Bmt	5.None	8.
3.3/4 Bmt	6.	9.None
Bsmt Gar # Cars	**2**	
Wet Basement	**1 Dry Basement**	
1.Dry	4.	7.
2.Damp	5.	8.
3.Wet	6.	9.

SF Bsmt Living	**192**	
Fin Bsmt Grade	**3 100**	
OPEN-5-CUSTOMIZE	**0**	
Heat Type	**100% 1 Hot Water BB**	
0.Uncoded	4.Steam	8.Fl/Wall
1.HWBB	5.FWA	9.No Heat
2.HWCI	6.GravWA	10.Radiant
3.H Pump	7.Electric	11.Radiant
Cool Type	**0% 9 None**	
1.Refrig	4.W&C Air	7.RadHW
2.Evapor	5.Monitor-	8.
3.H Pump	6.Monitor-	9.None
Kitchen Style	**2 Typical**	
1.Modern	4.Obsolete	7.
2.Typical	5.	8.
3.Old Type	6.	9.None
Bath(s) Style	**2 Typical Bath(s)**	
1.Modern	4.Obsolete	7.
2.Typical	5.	8.
3.Old Type	6.	9.None
# Rooms	**0**	
# Bedrooms	**3**	
# Full Baths	**2**	
# Half Baths	**0**	
# Addn Fixtures	**2**	
# Fireplaces	**0**	

TRIO Software
A Division of Harris Computer Systems

Layout	**1 Typical**	
1.Typical	4.	7.
2.Inadeq	5.	8.
3.	6.	9.
Attic	**9 None**	
1.1/4 Fin	4.Full Fin	7.
2.1/2 Fin	5.Fl/Stair	8.
3.3/4 Fin	6.	9.None
Insulation	**1 Full**	
1.Full	4.Minimal	7.
2.Heavy	5.	8.
3.Capped	6.	9.None
Unfinished %	**0%**	
Grade & Factor	**3 Average 100%**	
1.E Grade	4.B Grade	7.
2.D Grade	5.A Grade	8.
3.C Grade	6.	9.Same
SQFT (Footprint)	**1344**	
Condition	**4 Average**	
1.Poor	4.Avg	7.V G
2.Fair	5.Avg+	8.Exc
3.Avg-	6.Good	9.Same
Phys. % Good	**0%**	
Funct. % Good	**100%**	
Functional Code	**9 None**	
1.Incomp	4.Delap	7.No Power
2.O-Built	5.Bsmt	8.LongTerm
3.Damage	6.Common	9.None
Econ. % Good	**100%**	
Economic Code	**None**	
0.None	3.No Power	9.None
1.Location	4.Generate	8.
2.Encroach	5.	9.
Entrance Code	**1 Interior Inspect**	
1.Interior	4.Vacant	7.
2.Refusal	5.Estimate	8.
3.Informed	6.	9.
Information Code	**1 Owner**	
1.Owner	4.Agent	7.
2.Relative	5.Estimate	8.
3.Tenant	6.Other	9.

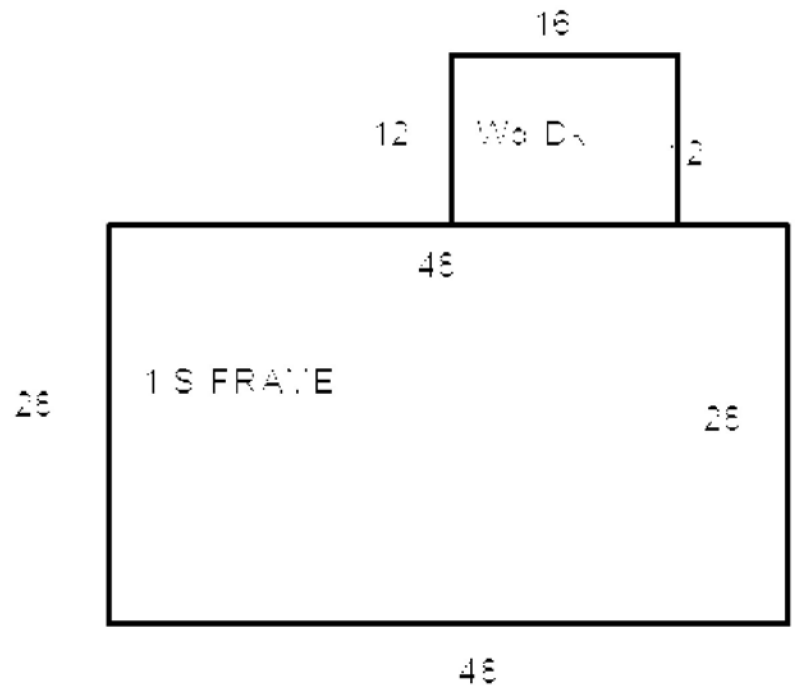

Date Inspected 12/07/2011

Additions, Outbuildings & Improvements

Type	Year	Units	Grade	Cond	Phys.	Funct.	Sound Value
409 Concrete Pad	2008	1344	3 100	4	0 %	100 %	
68 Wood Deck/s	2009	192	4 100	6	0 %	100 %	
					%	%	
					%	%	
					%	%	
					%	%	
					%	%	
					%	%	
					%	%	
					%	%	

1.One Story Fram
2.Two Story Fram
3.Three Story Fr
4.1 & 1/2 Story
5.1 & 3/4 Story
6.2 & 1/2 Story
21.Open Frame Por
22.Encl Frame Por
23.Frame Garage
24.Frame Shed
25.Frame Bay Wind
26.1SFr Overhang
27.Unfin Basement
28.Unfinished Att
29.Finished Attic

Map Lot R10-030 Account 1383 Location PINE TREE ROAD Card 1 Of 1 10/25/2017

LITCHFIELD TOWN OF

2400 HALLOWELL ROAD

LITCHFIELD ME 04350

Previous Owner
PICARD, FRANK

__ _____
Sale Date: 1/05/2006

Inspection Witnessed By:

X Date

No./Date	Description	Date Insp.

Notes:

TAX ACQUIRED BY TOWN OF LITCHFIELD FROM FRANK PICARD, DATE TO BE RESEARCHED.

Litchfield

Property Data

Neighborhood **1 28000**

Tree Growth Year **0**

X Coordinate **0**

Y Coordinate **0**

Zone/Land Use **11 Residential**

Secondary Zone

Topography **9** **9**

1.Level 4.Below St 7.Res Protec
2.Rolling 5.Low 8.
3.Above St 6.Swampy 9.

Utilities **9 None** **9 None**

1.Public 4.Dr Well 7.Cesspool
2.Water 5.Dug Well 8.Lake/Pond
3.Sewer 6.Septic 9.None

Street **9 None**

1.Paved 4.Proposed 7.
2.Semi Imp 5.R/O/W 8.
3.Gravel 6. 9.None

0

0

Sale Data

Sale Date **1/05/2006**

Price

Sale Type

1.Land 4.MFG UNIT 7.
2.L & B 5.Other 8.
3.Building 6. 9.

Financing

1.Convent 4.Seller 7.
2.FHA/VA 5.Private 8.
3.Assumed 6.Cash 9.Unknown

Validity

1.Valid 4.Split 7.Renovate
2.Related 5.Partial 8.Other
3.Distress 6.Exempt 9.

Verified

1.Buyer 4.Agent 7.Family
2.Seller 5.Pub Rec 8.Other
3.Lender 6.MLS 9.

Assessment Record

Year	Land	Buildings	Exempt	Total
2005	115,800	0	115,800	0
2006	115,500	0	115,500	0
2007	105,400	0	105,400	0
2008	105,400	0	105,400	0
2009	83,900	0	83,900	0
2010	83,900	0	83,900	0
2011	83,900	0	83,900	0
2012	83,900	0	83,900	0
2013	83,900	0	83,900	0
2014	83,900	0	83,900	0
2015	83,900	0	83,900	0
2016	83,900	0	83,900	0
2017	83,900	0	83,900	0

Land Data

Front Foot	Type	Effective Frontage	Effective Depth	Influence Factor	Influence Code
11.1-100				%	
12.101-200				%	
13.201+				%	
14.				%	
15.				%	
				%	
				%	

Square Foot		Square Feet		
16.Regular Lot			%	
17.Secondary Lot			%	
18.Excess Land			%	
19.Condominium			%	
20.Miscellaneous			%	
			%	
			%	

Fract. Acre	Acreage/Sites				
21.Baselot	21	1.00	100	%	0
22.(Fract)	26	5.00	100	%	0
23.(Fract)	27	5.00	100	%	0
Acres	28	10.00	100	%	0
24.	29	30.00	100	%	0
25.	30	49.00	100	%	0
26.Rear 1-5	31	6.00	100	%	0
27.Rear 6-10					
28.Rear 11-20					
29.Rear 21-50					

Total Acreage 106.00

Influence Codes

1.Unimproved
2.Excess Frtg
3.Topography
4.Size/Shape
5.Access
6.Restriction
7.Corner Infl
8.View/Environ
9.Fract Share

Acres

30.Rear 51-100
31.Rear 100+
32.Tillable/Pastu
33.Tillable/Pastu
34.Softwood F&O
35.Mixed Wood F&O
36.Hardwood F&O
37.Softwood TG
38.Mixed Wood TG
39.Hardwood TG
40.Wasteland
41.
42.Mobile Home Si
43.Camp Site
44.Lot Improvemen
45.Access Right
46.Golf Course

Litchfield

Map Lot R10-030 | Account 1383 | Location PINE TREE ROAD | Card 1 Of 1 | 10/25/2017

Building Style		
0.Uncoded	4.Cape	8.Log
1.Conv.	5.Garrison	9.Other
2.Ranch	6.Split	10.Tri-Lev
3.R Ranch	7.Contemp	11.Earth O

Dwelling Units
Other Units

Stories		
1.1	4.1.5	7.1.25
2.2	5.1.75	8.
3.3	6.2.5	9.

Exterior Walls		
0.Uncoded	4.Asbestos	8.Concrete
1.Wd Clapb	5.Stucco	9.Other
2.Vin/Al	6.Brick	10.Wd shin
3.Compos.	7.Stone	11.Tex 111

Roof Surface		
1.Asphalt	4.Composit	7.
2.Slate	5.Wood	8.
3.Metal	6.Other	9.

SF Masonry Trim
OPEN-3-CUSTOM
OPEN-4-CUSTOM
Year Built
Year Remodeled

Foundation		
1.Concrete	4.Wood	7.
2.C Block	5.Slab	8.
3.Br/Stone	6.Piers	9.

Basement		
1.1/4 Bmt	4.Full Bmt	7.
2.1/2 Bmt	5.None	8.
3.3/4 Bmt	6.	9.None

Bsmt Gar # Cars

Wet Basement		
1.Dry	4.	7.
2.Damp	5.	8.
3.Wet	6.	9.

SF Bsmt Living
Fin Bsmt Grade
OPEN-5-CUSTOMIZE

Heat Type **100%**		
0.Uncoded	4.Steam	8.Fl/Wall
1.HWBB	5.FWA	9.No Heat
2.HWCI	6.GravWA	10.Radiant
3.H Pump	7.Electric	11.Radiant

Cool Type **0%**		
1.Refrig	4.W&C Air	7.RadHW
2.Evapor	5.Monitor-	8.
3.H Pump	6.Monitor-	9.None

Kitchen Style		
1.Modern	4.Obsolete	7.
2.Typical	5.	8.
3.Old Type	6.	9.None

Bath(s) Style		
1.Modern	4.Obsolete	7.
2.Typical	5.	8.
3.Old Type	6.	9.None

Rooms
Bedrooms
Full Baths
Half Baths
Addn Fixtures
Fireplaces

TRIO Software
A Division of Harris Computer Systems

Layout		
1.Typical	4.	7.
2.Inadeq	5.	8.
3.	6.	9.

Attic		
1.1/4 Fin	4.Full Fin	7.
2.1/2 Fin	5.Fl/Stair	8.
3.3/4 Fin	6.	9.None

Insulation		
1.Full	4.Minimal	7.
2.Heavy	5.	8.
3.Capped	6.	9.None

Unfinished %

Grade & Factor		
1.E Grade	4.B Grade	7.
2.D Grade	5.A Grade	8.
3.C Grade	6.	9.Same

SQFT (Footprint)

Condition		
1.Poor	4.Avg	7.V G
2.Fair	5.Avg+	8.Exc
3.Avg-	6.Good	9.Same

Phys. % Good
Funct. % Good

Functional Code		
1.Incomp	4.Delap	7.No Power
2.O-Built	5.Bsmt	8.LongTerm
3.Damage	6.Common	9.None

Econ. % Good

Economic Code		
0.None	3.No Power	9.None
1.Location	4.Generate	8.
2.Encroach	5.	9.

Entrance Code **0**		
1.Interior	4.Vacant	7.
2.Refusal	5.Estimate	8.
3.Informed	6.	9.

Information Code **0**		
1.Owner	4.Agent	7.
2.Relative	5.Estimate	8.
3.Tenant	6.Other	9.

Date Inspected

Additions, Outbuildings & Improvements

Type	Year	Units	Grade	Cond	Phys.	Funct.	Sound Value
					%	%	
					%	%	
					%	%	
					%	%	
					%	%	
					%	%	
					%	%	
					%	%	
					%	%	
					%	%	

1.One Story Fram
2.Two Story Fram
3.Three Story Fr
4.1 & 1/2 Story
5.1 & 3/4 Story
6.2 & 1/2 Story
21.Open Frame Por
22.Encl Frame Por
23.Frame Garage
24.Frame Shed
25.Frame Bay Wind
26.1SFr Overhang
27.Unfin Basement
28.Unfinished Att
29.Finished Attic

Map Lot R10-031 Account 1540 Location 224 PINE TREE ROAD Card 1 Of 1 10/25/2017

ROWE, HOWARD

45 WARREN LANE

LITCHFIELD ME 04350
B6732P231

Property Data

Neighborhood **1 28000**

Tree Growth Year **0**

X Coordinate **0**

Y Coordinate **0**

Zone/Land Use **11 Residential**

Secondary Zone

Topography **2 Rolling**

1.Level	4.Below St	7.Res Protec
2.Rolling	5.Low	8.
3.Above St	6.Swampy	9.

Utilities **9 None** **9 None**

1.Public	4.Dr Well	7.Cesspool
2.Water	5.Dug Well	8.Lake/Pond
3.Sewer	6.Septic	9.None

Street **1 Paved**

1.Paved	4.Proposed	7.
2.Semi Imp	5.R/O/W	8.
3.Gravel	6.	9.None

0

0

Sale Data

Sale Date

Price

Sale Type

1.Land	4.MFG UNIT	7.
2.L & B	5.Other	8.
3.Building	6.	9.

Financing

1.Convent	4.Seller	7.
2.FHA/VA	5.Private	8.
3.Assumed	6.Cash	9.Unknown

Validity

1.Valid	4.Split	7.Renovate
2.Related	5.Partial	8.Other
3.Distress	6.Exempt	9.

Verified

1.Buyer	4.Agent	7.Family
2.Seller	5.Pub Rec	8.Other
3.Lender	6.MLS	9.

Assessment Record

Year	Land	Buildings	Exempt	Total
2004	5,270	0	0	5,270
2005	24,548	0	0	24,548
2006	24,708	0	0	24,708
2007	24,666	0	0	24,666
2008	24,303	0	0	24,303
2009	25,267	0	0	25,267
2010	26,683	0	0	26,683
2011	26,683	0	0	26,683
2012	26,459	0	0	26,459
2013	26,592	0	0	26,592
2014	26,886	0	0	26,886
2015	27,138	0	0	27,138
2016	31,065	0	0	31,065
2017	55,220	0	0	55,220

Land Data

Front Foot

11.1-100
12.101-200
13.201+
14.
15.

Square Foot

16.Regular Lot
17.Secondary Lot
18.Excess Land
19.Condominium
20.Miscellaneous

Fract. Acre

21.Baselot
22.(Fract)
23.(Fract)
Acres
24.
25.
26.Rear 1-5
27.Rear 6-10
28.Rear 11-20
29.Rear 21-50

Type	Effective Frontage	Effective Depth	Influence Factor	Influence Code
			%	
			%	
			%	
			%	
			%	
			%	
			%	
	Square Feet			
			%	
			%	
			%	
			%	
			%	
			%	
			%	
	Acreage/Sites			
21	1.00		100 %	0
26	2.00		100 %	0
27	5.00		55 %	6
28	10.00		55 %	6
29	30.00		55 %	6
30	18.00		55 %	6
26	3.00		55 %	6

Total Acreage 69.00

Influence Codes

1.Unimproved
2.Excess Frtg
3.Topography
4.Size/Shape
5.Access
6.Restriction
7.Corner Infl
8.View/Environ
9.Fract Share
Acres
30.Rear 51-100
31.Rear 100+
32.Tillable/Pastu
33.Tillable/Pastu
34.Softwood F&O
35.Mixed Wood F&O
36.Hardwood F&O
37.Softwood TG
38.Mixed Wood TG
39.Hardwood TG
40.Wasteland
41.
42.Mobile Home Si
43.Camp Site
44.Lot Improvemen
45.Access Right
46.Golf Course

Inspection Witnessed By:

X Date

No./Date	Description	Date Insp.

Notes:
'17 Transfered to open space.

Litchfield

Litchfield

Map Lot R10-031 | Account 1540 | Location 224 PINE TREE ROAD | Card 1 Of 1 | 10/25/2017

Building Style		
0.Uncoded	4.Cape	8.Log
1.Conv.	5.Garrison	9.Other
2.Ranch	6.Split	10.Tri-Lev
3.R Ranch	7.Contemp	11.Earth O

Dwelling Units

Other Units

Stories		
1.1	4.1.5	7.1.25
2.2	5.1.75	8.
3.3	6.2.5	9.

Exterior Walls		
0.Uncoded	4.Asbestos	8.Concrete
1.Wd Clapb	5.Stucco	9.Other
2.Vin/Al	6.Brick	10.Wd shin
3.Compos.	7.Stone	11.Tex 111

Roof Surface		
1.Asphalt	4.Composit	7.
2.Slate	5.Wood	8.
3.Metal	6.Other	9.

SF Masonry Trim

OPEN-3-CUSTOM

OPEN-4-CUSTOM

Year Built

Year Remodeled

Foundation		
1.Concrete	4.Wood	7.
2.C Block	5.Slab	8.
3.Br/Stone	6.Piers	9.

Basement		
1.1/4 Bmt	4.Full Bmt	7.
2.1/2 Bmt	5.None	8.
3.3/4 Bmt	6.	9.None

Bsmt Gar # Cars

Wet Basement		
1.Dry	4.	7.
2.Damp	5.	8.
3.Wet	6.	9.

SF Bsmt Living

Fin Bsmt Grade

OPEN-5-CUSTOMIZE

Heat Type **100%**		
0.Uncoded	4.Steam	8.Fl/Wall
1.HWBB	5.FWA	9.No Heat
2.HWCI	6.GravWA	10.Radiant
3.H Pump	7.Electric	11.Radiant

Cool Type **0%**		
1.Refrig	4.W&C Air	7.RadHW
2.Evapor	5.Monitor-	8.
3.H Pump	6.Monitor-	9.None

Kitchen Style		
1.Modern	4.Obsolete	7.
2.Typical	5.	8.
3.Old Type	6.	9.None

Bath(s) Style		
1.Modern	4.Obsolete	7.
2.Typical	5.	8.
3.Old Type	6.	9.None

Rooms

Bedrooms

Full Baths

Half Baths

Addn Fixtures

Fireplaces

TRIO Software
A Division of Harris Computer Systems

Layout		
1.Typical	4.	7.
2.Inadeq	5.	8.
3.	6.	9.

Attic		
1.1/4 Fin	4.Full Fin	7.
2.1/2 Fin	5.Fl/Stair	8.
3.3/4 Fin	6.	9.None

Insulation		
1.Full	4.Minimal	7.
2.Heavy	5.	8.
3.Capped	6.	9.None

Unfinished %

Grade & Factor		
1.E Grade	4.B Grade	7.
2.D Grade	5.A Grade	8.
3.C Grade	6.	9.Same

SQFT (Footprint)

Condition		
1.Poor	4.Avg	7.V G
2.Fair	5.Avg+	8.Exc
3.Avg-	6.Good	9.Same

Phys. % Good

Funct. % Good

Functional Code		
1.Incomp	4.Delap	7.No Power
2.O-Built	5.Bsmt	8.LongTerm
3.Damage	6.Common	9.None

Econ. % Good

Economic Code		
0.None	3.No Power	9.None
1.Location	4.Generate	8.
2.Encroach	5.	9.

Entrance Code **0**		
1.Interior	4.Vacant	7.
2.Refusal	5.Estimate	8.
3.Informed	6.	9.

Information Code **0**		
1.Owner	4.Agent	7.
2.Relative	5.Estimate	8.
3.Tenant	6.Other	9.

Date Inspected

Additions, Outbuildings & Improvements

Type	Year	Units	Grade	Cond	Phys.	Funct.	Sound Value
					%	%	
					%	%	
					%	%	
					%	%	
					%	%	
					%	%	
					%	%	
					%	%	
					%	%	
					%	%	

1.One Story Fram
2.Two Story Fram
3.Three Story Fr
4.1 & 1/2 Story
5.1 & 3/4 Story
6.2 & 1/2 Story
21.Open Frame Por
22.Encl Frame Por
23.Frame Garage
24.Frame Shed
25.Frame Bay Wind
26.1SFr Overhang
27.Unfin Basement
28.Unfinished Att
29.Finished Attic

Map Lot R10-031A | Account 1112 | Location 210 PINE TREE ROAD | Card 1 Of 1 | 10/25/2017

NEWENDYKE, CORY L.

213 SMALL POINT RD

LITCHFIELD ME 04350
B11019P1 B12611P193 B2548P4

Previous Owner
MACINNES, CLYDE, ET AL
86 PINE TREE ROAD

LITCHFIELD ME 04350
Sale Date: 4/20/2012

Previous Owner
MACINNES, CLYDE
86 PINE TREE ROAD

LITCHFIELD ME 04350
Sale Date: 7/21/2008

Inspection Witnessed By:

X Date

No./Date	Description	Date Insp.

Notes:

Property Data

Neighborhood **1 28000**

Tree Growth Year **0**

X Coordinate **0**

Y Coordinate **0**

Zone/Land Use **11 Residential**

Secondary Zone

Topography **2 Rolling**

1.Level	4.Below St	7.Res Protec
2.Rolling	5.Low	8.
3.Above St	6.Swampy	9.

Utilities **4 Drilled Well** **6 Septic System**

1.Public	4.Dr Well	7.Cesspool
2.Water	5.Dug Well	8.Lake/Pond
3.Sewer	6.Septic	9.None

Street **1 Paved**

1.Paved	4.Proposed	7.
2.Semi Imp	5.R/O/W	8.
3.Gravel	6.	9.None

0

0

Sale Data

Sale Date **4/20/2012**

Price

Sale Type **1 Land Only**

1.Land	4.MFG UNIT	7.
2.L & B	5.Other	8.
3.Building	6.	9.

Financing **9 Unknown**

1.Convent	4.Seller	7.
2.FHA/VA	5.Private	8.
3.Assumed	6.Cash	9.Unknown

Validity **2 Related Parties**

1.Valid	4.Split	7.Renovate
2.Related	5.Partial	8.Other
3.Distress	6.Exempt	9.

Verified **5 Public Record**

1.Buyer	4.Agent	7.Family
2.Seller	5.Pub Rec	8.Other
3.Lender	6.MLS	9.

Assessment Record

Year	Land	Buildings	Exempt	Total
2004	17,500	0	0	17,500
2005	40,000	0	0	40,000
2006	37,480	0	0	37,480
2007	37,480	0	0	37,480
2008	37,480	0	0	37,480
2009	37,480	0	0	37,480
2010	37,480	0	0	37,480
2011	37,480	0	0	37,480
2012	37,480	0	0	37,480
2013	37,480	0	0	37,480
2014	37,480	0	0	37,480
2015	37,480	0	0	37,480
2016	37,480	0	0	37,480
2017	37,480	0	0	37,480

Land Data

Front Foot	Type	Effective Frontage	Effective Depth	Influence Factor	Influence Code
11.1-100				%	
12.101-200				%	
13.201+				%	
14.				%	
15.				%	
				%	
				%	

Square Foot		Square Feet		
16.Regular Lot			%	
17.Secondary Lot			%	
18.Excess Land			%	
19.Condominium			%	
20.Miscellaneous			%	
			%	
			%	

Fract. Acre		Acreage/Sites		
21.Baselot	21	0.91	100 %	0
22.(Fract)	44	1.00	100 %	0
23.(Fract)			%	
Acres			%	
24.			%	
25.			%	
26.Rear 1-5			%	
27.Rear 6-10			%	
28.Rear 11-20			%	
29.Rear 21-50			%	

Total Acreage 0.91

Influence Codes

1.Unimproved
2.Excess Frtg
3.Topography
4.Size/Shape
5.Access
6.Restriction
7.Corner Infl
8.View/Environ
9.Fract Share

Acres

30.Rear 51-100
31.Rear 100+
32.Tillable/Pastu
33.Tillable/Pastu
34.Softwood F&O
35.Mixed Wood F&O
36.Hardwood F&O
37.Softwood TG
38.Mixed Wood TG
39.Hardwood TG
40.Wasteland
41.
42.Mobile Home Si
43.Camp Site
44.Lot Improvemen
45.Access Right
46.Golf Course

Litchfield

Litchfield

Map Lot R10-031A | Account 1112 | Location 210 PINE TREE ROAD | Card 1 Of 1 | 10/25/2017

Building Style		
0.Uncoded	4.Cape	8.Log
1.Conv.	5.Garrison	9.Other
2.Ranch	6.Split	10.Tri-Lev
3.R Ranch	7.Contemp	11.Earth O

Dwelling Units

Other Units

Stories		
1.1	4.1.5	7.1.25
2.2	5.1.75	8.
3.3	6.2.5	9.

Exterior Walls		
0.Uncoded	4.Asbestos	8.Concrete
1.Wd Clapb	5.Stucco	9.Other
2.Vin/Al	6.Brick	10.Wd shin
3.Compos.	7.Stone	11.Tex 111

Roof Surface		
1.Asphalt	4.Composit	7.
2.Slate	5.Wood	8.
3.Metal	6.Other	9.

SF Masonry Trim

OPEN-3-CUSTOM

OPEN-4-CUSTOM

Year Built

Year Remodeled

Foundation		
1.Concrete	4.Wood	7.
2.C Block	5.Slab	8.
3.Br/Stone	6.Piers	9.

Basement		
1.1/4 Bmt	4.Full Bmt	7.
2.1/2 Bmt	5.None	8.
3.3/4 Bmt	6.	9.None

Bsmt Gar # Cars

Wet Basement		
1.Dry	4.	7.
2.Damp	5.	8.
3.Wet	6.	9.

SF Bsmt Living

Fin Bsmt Grade

OPEN-5-CUSTOMIZE

Heat Type **100%**		
0.Uncoded	4.Steam	8.Fl/Wall
1.HWBB	5.FWA	9.No Heat
2.HWCI	6.GravWA	10.Radiant
3.H Pump	7.Electric	11.Radiant

Cool Type **0%**		
1.Refrig	4.W&C Air	7.RadHW
2.Evapor	5.Monitor-	8.
3.H Pump	6.Monitor-	9.None

Kitchen Style		
1.Modern	4.Obsolete	7.
2.Typical	5.	8.
3.Old Type	6.	9.None

Bath(s) Style		
1.Modern	4.Obsolete	7.
2.Typical	5.	8.
3.Old Type	6.	9.None

Rooms

Bedrooms

Full Baths

Half Baths

Addn Fixtures

Fireplaces

TRIO Software
A Division of Harris Computer Systems

Layout		
1.Typical	4.	7.
2.Inadeq	5.	8.
3.	6.	9.

Attic		
1.1/4 Fin	4.Full Fin	7.
2.1/2 Fin	5.Fl/Stair	8.
3.3/4 Fin	6.	9.None

Insulation		
1.Full	4.Minimal	7.
2.Heavy	5.	8.
3.Capped	6.	9.None

Unfinished %

Grade & Factor		
1.E Grade	4.B Grade	7.
2.D Grade	5.A Grade	8.
3.C Grade	6.	9.Same

SQFT (Footprint)

Condition		
1.Poor	4.Avg	7.V G
2.Fair	5.Avg+	8.Exc
3.Avg-	6.Good	9.Same

Phys. % Good

Funct. % Good

Functional Code		
1.Incomp	4.Delap	7.No Power
2.O-Built	5.Bsmt	8.LongTerm
3.Damage	6.Common	9.None

Econ. % Good

Economic Code		
0.None	3.No Power	9.None
1.Location	4.Generate	8.
2.Encroach	5.	9.

Entrance Code **0**		
1.Interior	4.Vacant	7.
2.Refusal	5.Estimate	8.
3.Informed	6.	9.

Information Code **0**		
1.Owner	4.Agent	7.
2.Relative	5.Estimate	8.
3.Tenant	6.Other	9.

Date Inspected

Additions, Outbuildings & Improvements

Type	Year	Units	Grade	Cond	Phys.	Funct.	Sound Value
					%	%	
					%	%	
					%	%	
					%	%	
					%	%	
					%	%	
					%	%	
					%	%	
					%	%	
					%	%	

1.One Story Fram
2.Two Story Fram
3.Three Story Fr
4.1 & 1/2 Story
5.1 & 3/4 Story
6.2 & 1/2 Story
21.Open Frame Por
22.Encl Frame Por
23.Frame Garage
24.Frame Shed
25.Frame Bay Wind
26.1SFr Overhang
27.Unfin Basement
28.Unfinished Att
29.Finished Attic

Map Lot R10-031B | Account 2232 | Location PINE TREE ROAD | Card 1 Of 1 | 10/25/2017

BECKET ACADEMY

PO BOX 325

OXFORD NH 03777
B6835P246

Property Data

Neighborhood **1 28000**

Tree Growth Year **0**

X Coordinate **0**

Y Coordinate **0**

Zone/Land Use **11 Residential**

Secondary Zone

Topography **2 Rolling**

1.Level	4.Below St	7.Res Protec
2.Rolling	5.Low	8.
3.Above St	6.Swampy	9.

Utilities **4 Drilled Well** **6 Septic System**

1.Public	4.Dr Well	7.Cesspool
2.Water	5.Dug Well	8.Lake/Pond
3.Sewer	6.Septic	9.None

Street **1 Paved**

1.Paved	4.Proposed	7.
2.Semi Imp	5.R/O/W	8.
3.Gravel	6.	9.None

0

0

Sale Data

Sale Date **3/04/2002**

Price **220,000**

Sale Type **2 Land & Buildings**

1.Land	4.MFG UNIT	7.
2.L & B	5.Other	8.
3.Building	6.	9.

Financing **9 Unknown**

1.Convent	4.Seller	7.
2.FHA/VA	5.Private	8.
3.Assumed	6.Cash	9.Unknown

Validity **1 Arms Length Sale**

1.Valid	4.Split	7.Renovate
2.Related	5.Partial	8.Other
3.Distress	6.Exempt	9.

Verified **5 Public Record**

1.Buyer	4.Agent	7.Family
2.Seller	5.Pub Rec	8.Other
3.Lender	6.MLS	9.

Assessment Record

Year	Land	Buildings	Exempt	Total
2004	19,500	210,680	0	230,180
2005	45,800	310,405	0	356,205
2006	45,800	318,033	0	363,833
2007	45,800	317,867	0	363,667
2008	45,800	317,867	0	363,667
2009	45,000	345,804	0	390,804
2010	45,000	305,909	0	350,909
2011	45,000	227,392	0	272,392
2012	45,000	227,392	0	272,392
2013	45,000	225,134	0	270,134
2014	45,000	225,079	0	270,079
2015	45,000	222,643	0	267,643
2016	45,000	222,531	0	267,531
2017	45,000	220,327	0	265,327

Land Data

Front Foot	Type	Effective Frontage	Effective Depth	Influence Factor	Influence Code
11.1-100				%	
12.101-200				%	
13.201+				%	
14.				%	
15.				%	
				%	
				%	
Square Foot		**Square Feet**			
16.Regular Lot				%	
17.Secondary Lot				%	
18.Excess Land				%	
19.Condominium				%	
20.Miscellaneous				%	
				%	
				%	
Fract. Acre		**Acreage/Sites**			
21.Baselot	21	1.00		100 %	0
22.(Fract)	26	2.00		100 %	0
23.(Fract)	44	1.00		100 %	0
Acres				%	
24.				%	
25.				%	
26.Rear 1-5				%	
27.Rear 6-10				%	
28.Rear 11-20				%	
29.Rear 21-50				%	

Total Acreage 3.00

Influence Codes

1.Unimproved
2.Excess Frtg
3.Topography
4.Size/Shape
5.Access
6.Restriction
7.Corner Infl
8.View/Environ
9.Fract Share
Acres
30.Rear 51-100
31.Rear 100+
32.Tillable/Pastu
33.Tillable/Pastu
34.Softwood F&O
35.Mixed Wood F&O
36.Hardwood F&O
37.Softwood TG
38.Mixed Wood TG
39.Hardwood TG
40.Wasteland
41.
42.Mobile Home Si
43.Camp Site
44.Lot Improvemen
45.Access Right
46.Golf Course

Inspection Witnessed By:

X Date

No./Date	Description	Date Insp.

Notes:

Litchfield

Litchfield

Map Lot R10-031B | Account 2232 | Location PINE TREE ROAD | Card 1 Of 1 | 10/25/2017

Building Style	**7 Contemporary**		
0.Uncoded	4.Cape	8.Log	
1.Conv.	5.Garrison	9.Other	
2.Ranch	6.Split	10.Tri-Lev	
3.R Ranch	7.Contemp	11.Earth O	
Dwelling Units	**1**		
Other Units	**0**		
Stories	**2 Two Story**		
1.1	4.1.5	7.1.25	
2.2	5.1.75	8.	
3.3	6.2.5	9.	
Exterior Walls	**2 Vinyl/Aluminum**		
0.Uncoded	4.Asbestos	8.Concrete	
1.Wd Clapb	5.Stucco	9.Other	
2.Vin/Al	6.Brick	10.Wd shin	
3.Compos.	7.Stone	11.Tex 111	
Roof Surface	**1 Asphalt Shingles**		
1.Asphalt	4.Composit	7.	
2.Slate	5.Wood	8.	
3.Metal	6.Other	9.	
SF Masonry Trim	**0**		
OPEN-3-CUSTOM	**0**		
OPEN-4-CUSTOM	**0**		
Year Built	**1999**		
Year Remodeled	**0**		
Foundation	**1 Concrete**		
1.Concrete	4.Wood	7.	
2.C Block	5.Slab	8.	
3.Br/Stone	6.Piers	9.	
Basement	**4 Full Basement**		
1.1/4 Bmt	4.Full Bmt	7.	
2.1/2 Bmt	5.None	8.	
3.3/4 Bmt	6.	9.None	
Bsmt Gar # Cars	**1**		
Wet Basement	**1 Dry Basement**		
1.Dry	4.	7.	
2.Damp	5.	8.	
3.Wet	6.	9.	

SF Bsmt Living	**0**		
Fin Bsmt Grade	**0 0**		
OPEN-5-CUSTOMIZE	**0**		
Heat Type	**100%**	**1 Hot Water BB**	
0.Uncoded	4.Steam	8.Fl/Wall	
1.HWBB	5.FWA	9.No Heat	
2.HWCI	6.GravWA	10.Radiant	
3.H Pump	7.Electric	11.Radiant	
Cool Type	**0%**	**9 None**	
1.Refrig	4.W&C Air	7.RadHW	
2.Evapor	5.Monitor-	8.	
3.H Pump	6.Monitor-	9.None	
Kitchen Style	**2 Typical**		
1.Modern	4.Obsolete	7.	
2.Typical	5.	8.	
3.Old Type	6.	9.None	
Bath(s) Style	**2 Typical Bath(s)**		
1.Modern	4.Obsolete	7.	
2.Typical	5.	8.	
3.Old Type	6.	9.None	
# Rooms	**15**		
# Bedrooms	**10**		
# Full Baths	**3**		
# Half Baths	**1**		
# Addn Fixtures	**1**		
# Fireplaces	**0**		

TRIO Software
A Division of Harris Computer Systems

Layout	**1 Typical**		
1.Typical	4.	7.	
2.Inadeq	5.	8.	
3.	6.	9.	
Attic	**5 Floor & Stairs**		
1.1/4 Fin	4.Full Fin	7.	
2.1/2 Fin	5.Fl/Stair	8.	
3.3/4 Fin	6.	9.None	
Insulation	**1 Full**		
1.Full	4.Minimal	7.	
2.Heavy	5.	8.	
3.Capped	6.	9.None	
Unfinished %	**0%**		
Grade & Factor	**4 Good 100%**		
1.E Grade	4.B Grade	7.	
2.D Grade	5.A Grade	8.	
3.C Grade	6.	9.Same	
SQFT (Footprint)	**1644**		
Condition	**4 Average**		
1.Poor	4.Avg	7.V G	
2.Fair	5.Avg+	8.Exc	
3.Avg-	6.Good	9.Same	
Phys. % Good	**0%**		
Funct. % Good	**100%**		
Functional Code	**9 None**		
1.Incomp	4.Delap	7.No Power	
2.O-Built	5.Bsmt	8.LongTerm	
3.Damage	6.Common	9.None	
Econ. % Good	**100%**		
Economic Code	**None**		
0.None	3.No Power	9.None	
1.Location	4.Generate	8.	
2.Encroach	5.	9.	
Entrance Code	**1 Interior Inspect**		
1.Interior	4.Vacant	7.	
2.Refusal	5.Estimate	8.	
3.Informed	6.	9.	
Information Code	**1 Owner**		
1.Owner	4.Agent	7.	
2.Relative	5.Estimate	8.	
3.Tenant	6.Other	9.	

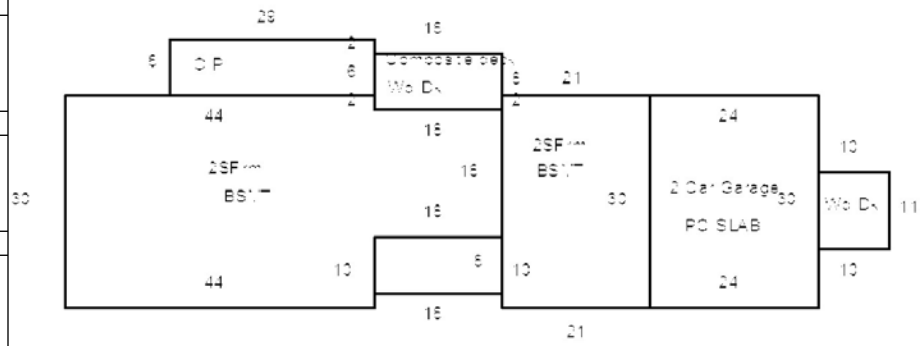

Date Inspected 11/21/2011

Additions, Outbuildings & Improvements

Type	Year	Units	Grade	Cond	Phys.	Funct.	Sound Value
21 Open Frame	1999	144	4 100	5	0 %	100 %	
68 Wood Deck/s	2000	144	4 100	6	0 %	100 %	
23 Frame Garage	2000	720	4 100	6	0 %	100 %	
409 Concrete Pad	2000	720	3 100	4	0 %	100 %	
24 Frame Shed	2006	160	2 100	4	0 %	100 %	
21 Open Frame	1999	232	3 100	4	0 %	100 %	
68 Wood Deck/s	0	110	3 100	4	0 %	100 %	
					%	%	
					%	%	
					%	%	

1.One Story Fram
2.Two Story Fram
3.Three Story Fr
4.1 & 1/2 Story
5.1 & 3/4 Story
6.2 & 1/2 Story
21.Open Frame Por
22.Encl Frame Por
23.Frame Garage
24.Frame Shed
25.Frame Bay Wind
26.1SFr Overhang
27.Unfin Basement
28.Unfinished Att
29.Finished Attic

Map Lot R10-032 Account 1537 Location 234 PINE TREE ROAD Card 1 Of 1 10/25/2017

BAILEY HEIDI E M

234 PINE TREE RD

LITCHFIELD ME 04350
B7075P287 B9878P344

Previous Owner
BAILEY JAMES
BAILEY HEIDI E.M.
234 PINE TREE RD
LITCHFIELD ME 04350
Sale Date: 10/02/2008

Inspection Witnessed By:

X Date

No./Date	Description	Date Insp.

Notes:
'14 taxes paid on MH and is moved.

Property Data

Neighborhood **1 28000**

Tree Growth Year **0**

X Coordinate **0**

Y Coordinate **0**

Zone/Land Use **11 Residential**

Secondary Zone

Topography **2 Rolling**

1.Level	4.Below St	7.Res Protec
2.Rolling	5.Low	8.
3.Above St	6.Swampy	9.

Utilities **4 Drilled Well** **6 Septic System**

1.Public	4.Dr Well	7.Cesspool
2.Water	5.Dug Well	8.Lake/Pond
3.Sewer	6.Septic	9.None

Street **1 Paved**

1.Paved	4.Proposed	7.
2.Semi Imp	5.R/O/W	8.
3.Gravel	6.	9.None

0

0

Sale Data

Sale Date **10/02/2008**

Price

Sale Type **2 Land & Buildings**

1.Land	4.MFG UNIT	7.
2.L & B	5.Other	8.
3.Building	6.	9.

Financing **9 Unknown**

1.Convent	4.Seller	7.
2.FHA/VA	5.Private	8.
3.Assumed	6.Cash	9.Unknown

Validity **3 Distressed Sale**

1.Valid	4.Split	7.Renovate
2.Related	5.Partial	8.Other
3.Distress	6.Exempt	9.

Verified **5 Public Record**

1.Buyer	4.Agent	7.Family
2.Seller	5.Pub Rec	8.Other
3.Lender	6.MLS	9.

Assessment Record

Year	Land	Buildings	Exempt	Total
2004	17,260	16,300	9,750	23,810
2005	47,830	15,141	13,000	49,971
2006	47,830	17,425	13,000	52,255
2007	47,830	16,626	13,000	51,456
2008	47,830	15,881	12,350	51,361
2009	46,750	14,198	9,500	51,448
2010	46,750	14,338	10,000	51,088
2011	46,750	15,930	10,000	52,680
2012	46,750	15,930	10,000	52,680
2013	46,750	15,920	10,000	52,670
2014	46,750	470	10,000	37,220
2015	46,750	470	0	47,220
2016	46,750	470	0	47,220
2017	46,750	470	0	47,220

Land Data

Front Foot	Type	Effective Frontage	Effective Depth	Influence Factor	Influence Code
11.1-100				%	
12.101-200				%	
13.201+				%	
14.				%	
15.				%	
				%	
				%	

Square Foot		Square Feet		
16.Regular Lot			%	
17.Secondary Lot			%	
18.Excess Land			%	
19.Condominium			%	
20.Miscellaneous			%	
			%	
			%	

Fract. Acre		Acreage/Sites		
21.Baselot	21	1.00	100 %	0
22.(Fract)	26	2.70	100 %	0
23.(Fract)	44	1.00	100 %	0
Acres			%	
24.			%	
25.			%	
26.Rear 1-5			%	
27.Rear 6-10			%	
28.Rear 11-20				
29.Rear 21-50				

Total Acreage 3.70

Influence Codes

1.Unimproved
2.Excess Frtg
3.Topography
4.Size/Shape
5.Access
6.Restriction
7.Corner Infl
8.View/Environ
9.Fract Share
Acres
30.Rear 51-100
31.Rear 100+
32.Tillable/Pastu
33.Tillable/Pastu
34.Softwood F&O
35.Mixed Wood F&O
36.Hardwood F&O
37.Softwood TG
38.Mixed Wood TG
39.Hardwood TG
40.Wasteland
41.
42.Mobile Home Si
43.Camp Site
44.Lot Improvemen
45.Access Right
46.Golf Course

Litchfield

Litchfield

Map Lot R10-032 | Account 1537 | Location 234 PINE TREE ROAD | Card 1 Of 1 | 10/25/2017

Building Style **0 Uncoded**		
0.Uncoded	4.Cape	8.Log
1.Conv.	5.Garrison	9.Other
2.Ranch	6.Split	10.Tri-Lev
3.R Ranch	7.Contemp	11.Earth O
Dwelling Units **0**		
Other Units **0**		
Stories **0**		
1.1	4.1.5	7.1.25
2.2	5.1.75	8.
3.3	6.2.5	9.
Exterior Walls **0 Uncoded**		
0.Uncoded	4.Asbestos	8.Concrete
1.Wd Clapb	5.Stucco	9.Other
2.Vin/Al	6.Brick	10.Wd shin
3.Compos.	7.Stone	11.Tex 111
Roof Surface **0**		
1.Asphalt	4.Composit	7.
2.Slate	5.Wood	8.
3.Metal	6.Other	9.
SF Masonry Trim **0**		
OPEN-3-CUSTOM **0**		
OPEN-4-CUSTOM **0**		
Year Built **0**		
Year Remodeled **0**		
Foundation **0**		
1.Concrete	4.Wood	7.
2.C Block	5.Slab	8.
3.Br/Stone	6.Piers	9.
Basement **0**		
1.1/4 Bmt	4.Full Bmt	7.
2.1/2 Bmt	5.None	8.
3.3/4 Bmt	6.	9.None
Bsmt Gar # Cars **0**		
Wet Basement **0**		
1.Dry	4.	7.
2.Damp	5.	8.
3.Wet	6.	9.

SF Bsmt Living **0**		
Fin Bsmt Grade **0 0**		
OPEN-5-CUSTOMIZE **0**		
Heat Type **100%** **0 Uncoded**		
0.Uncoded	4.Steam	8.Fl/Wall
1.HWBB	5.FWA	9.No Heat
2.HWCI	6.GravWA	10.Radiant
3.H Pump	7.Electric	11.Radiant
Cool Type **0%** **9 None**		
1.Refrig	4.W&C Air	7.RadHW
2.Evapor	5.Monitor-	8.
3.H Pump	6.Monitor-	9.None
Kitchen Style **0**		
1.Modern	4.Obsolete	7.
2.Typical	5.	8.
3.Old Type	6.	9.None
Bath(s) Style **0**		
1.Modern	4.Obsolete	7.
2.Typical	5.	8.
3.Old Type	6.	9.None
# Rooms **0**		
# Bedrooms **0**		
# Full Baths **0**		
# Half Baths **0**		
# Addn Fixtures **0**		
# Fireplaces **0**		

TRIO Software
A Division of Harris Computer Systems

Layout **0**		
1.Typical	4.	7.
2.Inadeq	5.	8.
3.	6.	9.
Attic **0**		
1.1/4 Fin	4.Full Fin	7.
2.1/2 Fin	5.Fl/Stair	8.
3.3/4 Fin	6.	9.None
Insulation **0**		
1.Full	4.Minimal	7.
2.Heavy	5.	8.
3.Capped	6.	9.None
Unfinished % **0%**		
Grade & Factor **0 0%**		
1.E Grade	4.B Grade	7.
2.D Grade	5.A Grade	8.
3.C Grade	6.	9.Same
SQFT (Footprint) **0**		
Condition **0**		
1.Poor	4.Avg	7.V G
2.Fair	5.Avg+	8.Exc
3.Avg-	6.Good	9.Same
Phys. % Good **0%**		
Funct. % Good **100%**		
Functional Code **9 None**		
1.Incomp	4.Delap	7.No Power
2.O-Built	5.Bsmt	8.LongTerm
3.Damage	6.Common	9.None
Econ. % Good **100%**		
Economic Code **None**		
0.None	3.No Power	9.None
1.Location	4.Generate	8.
2.Encroach	5.	9.
Entrance Code **5 Estimated**		
1.Interior	4.Vacant	7.
2.Refusal	5.Estimate	8.
3.Informed	6.	9.
Information Code **5 Est by Assessor**		
1.Owner	4.Agent	7.
2.Relative	5.Estimate	8.
3.Tenant	6.Other	9.

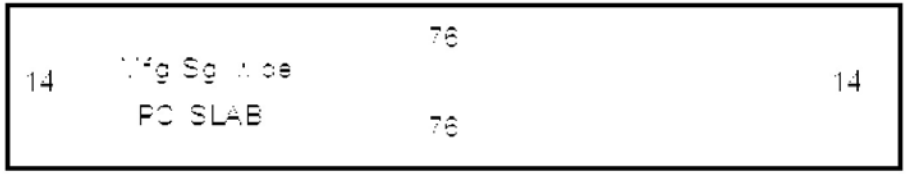

Date Inspected 12/07/2011

Additions, Outbuildings & Improvements

Type	Year	Units	Grade	Cond	Phys.	Funct.	Sound Value
24 Frame Shed	0	144	2 100	3	0 %	100 %	
					%	%	
					%	%	
					%	%	
					%	%	
					%	%	
					%	%	
					%	%	
					%	%	
					%	%	

1.One Story Fram
2.Two Story Fram
3.Three Story Fr
4.1 & 1/2 Story
5.1 & 3/4 Story
6.2 & 1/2 Story
21.Open Frame Por
22.Encl Frame Por
23.Frame Garage
24.Frame Shed
25.Frame Bay Wind
26.1SFr Overhang
27.Unfin Basement
28.Unfinished Att
29.Finished Attic

Map Lot R10-034 Account 1572 Location 242 PINE TREE ROAD Card 1 Of 1 10/25/2017

SEAMAN, ERIC

1844 HALLOWELL ROAD

LITCHFIELD ME 04350
B3076P208

Property Data

Neighborhood **1 28000**

Tree Growth Year **0**

X Coordinate **0**

Y Coordinate **0**

Zone/Land Use **11 Residential**

Secondary Zone

Topography **2 Rolling**

1.Level	4.Below St	7.Res Protec
2.Rolling	5.Low	8.
3.Above St	6.Swampy	9.

Utilities **4 Drilled Well** **6 Septic System**

1.Public	4.Dr Well	7.Cesspool
2.Water	5.Dug Well	8.Lake/Pond
3.Sewer	6.Septic	9.None

Street **1 Paved**

1.Paved	4.Proposed	7.
2.Semi Imp	5.R/O/W	8.
3.Gravel	6.	9.None

0

0

Sale Data

Sale Date

Price

Sale Type

1.Land	4.MFG UNIT	7.
2.L & B	5.Other	8.
3.Building	6.	9.

Financing

1.Convent	4.Seller	7.
2.FHA/VA	5.Private	8.
3.Assumed	6.Cash	9.Unknown

Validity

1.Valid	4.Split	7.Renovate
2.Related	5.Partial	8.Other
3.Distress	6.Exempt	9.

Verified

1.Buyer	4.Agent	7.Family
2.Seller	5.Pub Rec	8.Other
3.Lender	6.MLS	9.

Assessment Record

Year	Land	Buildings	Exempt	Total
2004	41,243	3,000	0	44,243
2005	92,104	0	0	92,104
2006	29,920	0	0	29,920
2007	30,028	0	0	30,028
2008	29,227	0	0	29,227
2009	33,846	0	0	33,846
2010	35,860	0	0	35,860
2011	35,860	2,181	0	38,041
2012	35,612	2,181	0	37,793
2013	36,110	2,181	0	38,291
2014	31,210	2,181	0	33,391
2015	31,768	2,181	0	33,949
2016	31,768	2,181	0	33,949
2017	31,768	2,181	0	33,949

Land Data

Front Foot	Type	Effective Frontage	Effective Depth	Influence Factor	Influence Code
11.1-100				%	
12.101-200				%	
13.201+				%	
14.				%	
15.				%	
				%	
				%	
Square Foot		**Square Feet**			
16.Regular Lot				%	
17.Secondary Lot				%	
18.Excess Land				%	
19.Condominium				%	
20.Miscellaneous				%	
				%	
				%	
Fract. Acre		**Acreage/Sites**			
21.Baselot	47	28.00		100 %	0
22.(Fract)	34	34.00		100 %	0
23.(Fract)	36	62.00		100 %	0
Acres				%	
24.				%	
25.				%	
26.Rear 1-5				%	
27.Rear 6-10				%	
28.Rear 11-20				%	
29.Rear 21-50				%	

Total Acreage 124.00

Influence Codes

1.Unimproved
2.Excess Frtg
3.Topography
4.Size/Shape
5.Access
6.Restriction
7.Corner Infl
8.View/Environ
9.Fract Share
Acres
30.Rear 51-100
31.Rear 100+
32.Tillable/Pastu
33.Tillable/Pastu
34.Softwood F&O
35.Mixed Wood F&O
36.Hardwood F&O
37.Softwood TG
38.Mixed Wood TG
39.Hardwood TG
40.Wasteland
41.
42.Mobile Home Si
43.Camp Site
44.Lot Improvemen
45.Access Right
46.Golf Course

Inspection Witnessed By:

X Date

No./Date	Description	Date Insp.

Notes:
'14 adjust Farmland values to State recommended rates.

Litchfield

Litchfield

Map Lot R10-034 | Account 1572 | Location 242 PINE TREE ROAD | Card 1 Of 1 | 10/25/2017

Building Style		
0.Uncoded	4.Cape	8.Log
1.Conv.	5.Garrison	9.Other
2.Ranch	6.Split	10.Tri-Lev
3.R Ranch	7.Contemp	11.Earth O

Dwelling Units

Other Units

Stories		
1.1	4.1.5	7.1.25
2.2	5.1.75	8.
3.3	6.2.5	9.

Exterior Walls		
0.Uncoded	4.Asbestos	8.Concrete
1.Wd Clapb	5.Stucco	9.Other
2.Vin/Al	6.Brick	10.Wd shin
3.Compos.	7.Stone	11.Tex 111

Roof Surface		
1.Asphalt	4.Composit	7.
2.Slate	5.Wood	8.
3.Metal	6.Other	9.

SF Masonry Trim

OPEN-3-CUSTOM

OPEN-4-CUSTOM

Year Built

Year Remodeled

Foundation		
1.Concrete	4.Wood	7.
2.C Block	5.Slab	8.
3.Br/Stone	6.Piers	9.

Basement		
1.1/4 Bmt	4.Full Bmt	7.
2.1/2 Bmt	5.None	8.
3.3/4 Bmt	6.	9.None

Bsmt Gar # Cars

Wet Basement		
1.Dry	4.	7.
2.Damp	5.	8.
3.Wet	6.	9.

SF Bsmt Living

Fin Bsmt Grade

OPEN-5-CUSTOMIZE

Heat Type **100%**		
0.Uncoded	4.Steam	8.Fl/Wall
1.HWBB	5.FWA	9.No Heat
2.HWCI	6.GravWA	10.Radiant
3.H Pump	7.Electric	11.Radiant

Cool Type **0%**		
1.Refrig	4.W&C Air	7.RadHW
2.Evapor	5.Monitor-	8.
3.H Pump	6.Monitor-	9.None

Kitchen Style		
1.Modern	4.Obsolete	7.
2.Typical	5.	8.
3.Old Type	6.	9.None

Bath(s) Style		
1.Modern	4.Obsolete	7.
2.Typical	5.	8.
3.Old Type	6.	9.None

Rooms

Bedrooms

Full Baths

Half Baths

Addn Fixtures

Fireplaces

TRIO Software
A Division of Harris Computer Systems

Layout		
1.Typical	4.	7.
2.Inadeq	5.	8.
3.	6.	9.

Attic		
1.1/4 Fin	4.Full Fin	7.
2.1/2 Fin	5.Fl/Stair	8.
3.3/4 Fin	6.	9.None

Insulation		
1.Full	4.Minimal	7.
2.Heavy	5.	8.
3.Capped	6.	9.None

Unfinished %

Grade & Factor		
1.E Grade	4.B Grade	7.
2.D Grade	5.A Grade	8.
3.C Grade	6.	9.Same

SQFT (Footprint)

Condition		
1.Poor	4.Avg	7.V G
2.Fair	5.Avg+	8.Exc
3.Avg-	6.Good	9.Same

Phys. % Good

Funct. % Good

Functional Code		
1.Incomp	4.Delap	7.No Power
2.O-Built	5.Bsmt	8.LongTerm
3.Damage	6.Common	9.None

Econ. % Good

Economic Code		
0.None	3.No Power	9.None
1.Location	4.Generate	8.
2.Encroach	5.	9.

Entrance Code **5 Estimated**		
1.Interior	4.Vacant	7.
2.Refusal	5.Estimate	8.
3.Informed	6.	9.

Information Code **5 Est by Assessor**		
1.Owner	4.Agent	7.
2.Relative	5.Estimate	8.
3.Tenant	6.Other	9.

Date Inspected

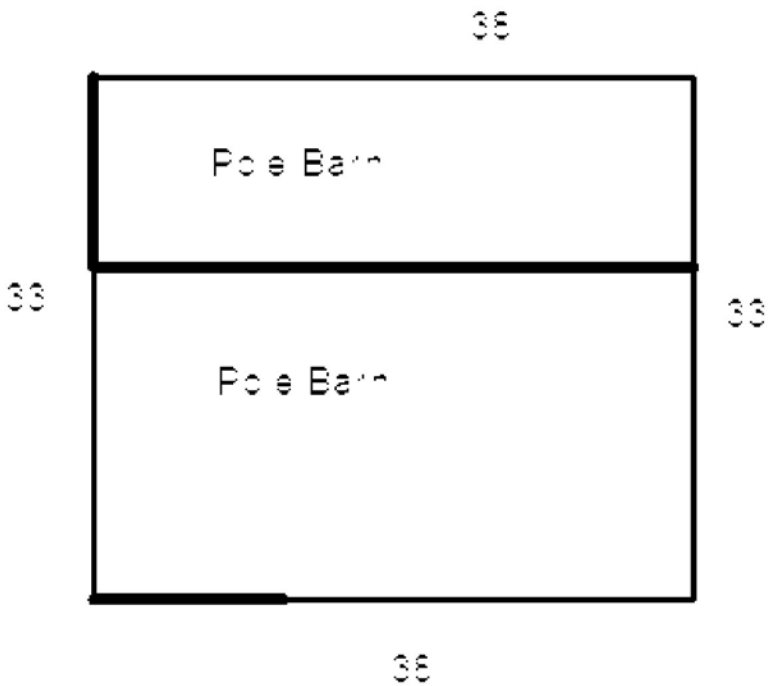

Additions, Outbuildings & Improvements

Type	Year	Units	Grade	Cond	Phys.	Funct.	Sound Value
24 Frame Shed	0	1254	2 100	1	0 %	100 %	
61 Canopy/s	0	456	2 100	1	0 %	100 %	
					%	%	
					%	%	
					%	%	
					%	%	
					%	%	
					%	%	
					%	%	
					%	%	

1.One Story Fram
2.Two Story Fram
3.Three Story Fr
4.1 & 1/2 Story
5.1 & 3/4 Story
6.2 & 1/2 Story
21.Open Frame Por
22.Encl Frame Por
23.Frame Garage
24.Frame Shed
25.Frame Bay Wind
26.1SFr Overhang
27.Unfin Basement
28.Unfinished Att
29.Finished Attic

Map Lot R10-034A | Account 1657 | Location 260 PINE TREE ROAD | Card 1 Of 1 | 10/25/2017

CLARKE, ELISA M.

260 PINE TREE ROAD

LITCHFIELD ME 04350
B6402P109

Property Data

Neighborhood **1 28000**

Tree Growth Year **0**

X Coordinate **0**

Y Coordinate **0**

Zone/Land Use **11 Residential**

Secondary Zone

Topography **1 Level**

1.Level	4.Below St	7.Res Protec
2.Rolling	5.Low	8.
3.Above St	6.Swampy	9.

Utilities **4 Drilled Well** **6 Septic System**

1.Public	4.Dr Well	7.Cesspool
2.Water	5.Dug Well	8.Lake/Pond
3.Sewer	6.Septic	9.None

Street **1 Paved**

1.Paved	4.Proposed	7.
2.Semi Imp	5.R/O/W	8.
3.Gravel	6.	9.None

0

0

Sale Data

Sale Date

Price

Sale Type

1.Land	4.MFG UNIT	7.
2.L & B	5.Other	8.
3.Building	6.	9.

Financing

1.Convent	4.Seller	7.
2.FHA/VA	5.Private	8.
3.Assumed	6.Cash	9.Unknown

Validity

1.Valid	4.Split	7.Renovate
2.Related	5.Partial	8.Other
3.Distress	6.Exempt	9.

Verified

1.Buyer	4.Agent	7.Family
2.Seller	5.Pub Rec	8.Other
3.Lender	6.MLS	9.

Assessment Record

Year	Land	Buildings	Exempt	Total
2004	21,500	71,935	9,750	83,685
2005	51,600	77,291	13,000	115,891
2006	61,600	95,315	13,000	143,915
2007	61,600	94,279	13,000	142,879
2008	61,600	94,149	12,350	143,399
2009	60,000	112,354	9,500	162,854
2010	60,000	90,327	10,000	140,327
2011	60,000	92,027	10,000	142,027
2012	60,000	92,027	10,000	142,027
2013	60,000	91,020	10,000	141,020
2014	60,000	92,688	10,000	142,688
2015	60,000	91,648	10,000	141,648
2016	60,000	91,625	15,000	136,625
2017	60,000	90,607	20,000	130,607

Land Data

Front Foot	Type	Effective Frontage	Effective Depth	Influence Factor	Influence Code
11.1-100				%	
12.101-200				%	
13.201+				%	
14.				%	
15.				%	
				%	
				%	
Square Foot		**Square Feet**			
16.Regular Lot				%	
17.Secondary Lot				%	
18.Excess Land				%	
19.Condominium				%	
20.Miscellaneous				%	
				%	
				%	
Fract. Acre		**Acreage/Sites**			
21.Baselot	21	1.00		100 %	0
22.(Fract)	26	4.00		100 %	0
23.(Fract)	44	1.00		100 %	0
Acres	42	1.00		100 %	0
24.				%	
25.				%	
26.Rear 1-5				%	
27.Rear 6-10					
28.Rear 11-20					
29.Rear 21-50					

Total Acreage 5.00

Influence Codes

1.Unimproved
2.Excess Frtg
3.Topography
4.Size/Shape
5.Access
6.Restriction
7.Corner Infl
8.View/Environ
9.Fract Share
Acres
30.Rear 51-100
31.Rear 100+
32.Tillable/Pastu
33.Tillable/Pastu
34.Softwood F&O
35.Mixed Wood F&O
36.Hardwood F&O
37.Softwood TG
38.Mixed Wood TG
39.Hardwood TG
40.Wasteland
41.
42.Mobile Home Si
43.Camp Site
44.Lot Improvemen
45.Access Right
46.Golf Course

Inspection Witnessed By:

X Date

No./Date	Description	Date Insp.

Notes:

Litchfield

Litchfield

Map Lot R10-034A | Account 1657 | Location 260 PINE TREE ROAD | Card 1 Of 1 | 10/25/2017

Building Style	**7 Contemporary**		
0.Uncoded	4.Cape	8.Log	
1.Conv.	5.Garrison	9.Other	
2.Ranch	6.Split	10.Tri-Lev	
3.R Ranch	7.Contemp	11.Earth O	
Dwelling Units	**1**		
Other Units	**0**		
Stories	**5 One & 3/4 Story**		
1.1	4.1.5	7.1.25	
2.2	5.1.75	8.	
3.3	6.2.5	9.	
Exterior Walls	**2 Vinyl/Aluminum**		
0.Uncoded	4.Asbestos	8.Concrete	
1.Wd Clapb	5.Stucco	9.Other	
2.Vin/Al	6.Brick	10.Wd shin	
3.Compos.	7.Stone	11.Tex 111	
Roof Surface	**1 Asphalt Shingles**		
1.Asphalt	4.Composit	7.	
2.Slate	5.Wood	8.	
3.Metal	6.Other	9.	
SF Masonry Trim	**0**		
OPEN-3-CUSTOM	**0**		
OPEN-4-CUSTOM	**0**		
Year Built	**1975**		
Year Remodeled	**0**		
Foundation	**5 Concrete Slab**		
1.Concrete	4.Wood	7.	
2.C Block	5.Slab	8.	
3.Br/Stone	6.Piers	9.	
Basement	**9 No Basement**		
1.1/4 Bmt	4.Full Bmt	7.	
2.1/2 Bmt	5.None	8.	
3.3/4 Bmt	6.	9.None	
Bsmt Gar # Cars	**0**		
Wet Basement	**0**		
1.Dry	4.	7.	
2.Damp	5.	8.	
3.Wet	6.	9.	

SF Bsmt Living	**0**		
Fin Bsmt Grade	**0 0**		
OPEN-5-CUSTOMIZE	**0**		
Heat Type	**100%**	**12 Monitor-Fuel Oil**	
0.Uncoded	4.Steam	8.Fl/Wall	
1.HWBB	5.FWA	9.No Heat	
2.HWCI	6.GravWA	10.Radiant	
3.H Pump	7.Electric	11.Radiant	
Cool Type	**0%**	**9 None**	
1.Refrig	4.W&C Air	7.RadHW	
2.Evapor	5.Monitor-	8.	
3.H Pump	6.Monitor-	9.None	
Kitchen Style	**2 Typical**		
1.Modern	4.Obsolete	7.	
2.Typical	5.	8.	
3.Old Type	6.	9.None	
Bath(s) Style	**2 Typical Bath(s)**		
1.Modern	4.Obsolete	7.	
2.Typical	5.	8.	
3.Old Type	6.	9.None	
# Rooms	**6**		
# Bedrooms	**3**		
# Full Baths	**1**		
# Half Baths	**0**		
# Addn Fixtures	**1**		
# Fireplaces	**1**		

TRIO Software
A Division of Harris Computer Systems

Layout	**1 Typical**		
1.Typical	4.	7.	
2.Inadeq	5.	8.	
3.	6.	9.	
Attic	**9 None**		
1.1/4 Fin	4.Full Fin	7.	
2.1/2 Fin	5.Fl/Stair	8.	
3.3/4 Fin	6.	9.None	
Insulation	**1 Full**		
1.Full	4.Minimal	7.	
2.Heavy	5.	8.	
3.Capped	6.	9.None	
Unfinished %	**0%**		
Grade & Factor	**3 Average 100%**		
1.E Grade	4.B Grade	7.	
2.D Grade	5.A Grade	8.	
3.C Grade	6.	9.Same	
SQFT (Footprint)	**672**		
Condition	**4 Average**		
1.Poor	4.Avg	7.V G	
2.Fair	5.Avg+	8.Exc	
3.Avg-	6.Good	9.Same	
Phys. % Good	**0%**		
Funct. % Good	**100%**		
Functional Code	**9 None**		
1.Incomp	4.Delap	7.No Power	
2.O-Built	5.Bsmt	8.LongTerm	
3.Damage	6.Common	9.None	
Econ. % Good	**100%**		
Economic Code	**None**		
0.None	3.No Power	9.None	
1.Location	4.Generate	8.	
2.Encroach	5.	9.	
Entrance Code	**1 Interior Inspect**		
1.Interior	4.Vacant	7.	
2.Refusal	5.Estimate	8.	
3.Informed	6.	9.	
Information Code	**1 Owner**		
1.Owner	4.Agent	7.	
2.Relative	5.Estimate	8.	
3.Tenant	6.Other	9.	

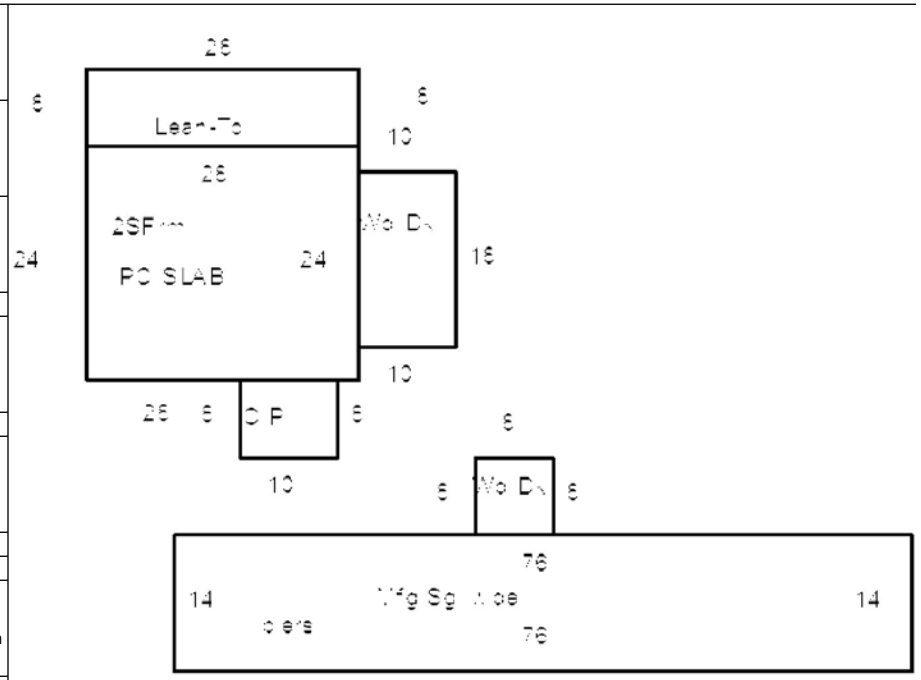

Date Inspected 11/22/2011

Additions, Outbuildings & Improvements

Type	Year	Units	Grade	Cond	Phys.	Funct.	Sound Value
21 Open Frame	0	80	3 100	4	0 %	100 %	
68 Wood Deck/s	0	180	3 100	4	0 %	100 %	
24 Frame Shed	0	352	2 100	2	0 %	100 %	
24 Frame Shed	0	192	2 100	3	0 %	100 %	
999 16' MFG UNIT	0	14x76	3 100	5	0 %	100 %	
409 Concrete Pad	0	672	3 100	4	0 %	100 %	
86 Lean Too	0	224	3 100	4	0 %	100 %	
68 Wood Deck/s	0	256	3 100	4	0 %	100 %	
68 Wood Deck/s	0	64	3 100	4	0 %	100 %	
					%	%	

1.One Story Fram
2.Two Story Fram
3.Three Story Fr
4.1 & 1/2 Story
5.1 & 3/4 Story
6.2 & 1/2 Story
21.Open Frame Por
22.Encl Frame Por
23.Frame Garage
24.Frame Shed
25.Frame Bay Wind
26.1SFr Overhang
27.Unfin Basement
28.Unfinished Att
29.Finished Attic

Map Lot R10-034B | Account 1629 | Location BENSON LANE | Card 1 Of 1 | 10/25/2017

BENSON, GARY E. & C. ANN

223 POND ROAD

WEST GARDINER ME 04345
B6058P349

Property Data

Neighborhood	**1 28000**
Tree Growth Year	**0**
X Coordinate	**0**
Y Coordinate	**0**
Zone/Land Use	**11 Residential**
Secondary Zone	
Topography	**1 Level**

1.Level	4.Below St	7.Res Protec
2.Rolling	5.Low	8.
3.Above St	6.Swampy	9.

Utilities	**4 Drilled Well**	**6 Septic System**

1.Public	4.Dr Well	7.Cesspool
2.Water	5.Dug Well	8.Lake/Pond
3.Sewer	6.Septic	9.None

Street	**9 None**	

1.Paved	4.Proposed	7.
2.Semi Imp	5.R/O/W	8.
3.Gravel	6.	9.None

0

0

Sale Data

Sale Date	**9/16/1999**
Price	**12,000**
Sale Type	**1 Land Only**

1.Land	4.MFG UNIT	7.
2.L & B	5.Other	8.
3.Building	6.	9.

Financing	**9 Unknown**	

1.Convent	4.Seller	7.
2.FHA/VA	5.Private	8.
3.Assumed	6.Cash	9.Unknown

Validity	**1 Arms Length Sale**	

1.Valid	4.Split	7.Renovate
2.Related	5.Partial	8.Other
3.Distress	6.Exempt	9.

Verified	**5 Public Record**	

1.Buyer	4.Agent	7.Family
2.Seller	5.Pub Rec	8.Other
3.Lender	6.MLS	9.

Assessment Record

Year	Land	Buildings	Exempt	Total
2004	11,730	0	0	11,730
2005	67,220	0	0	67,220
2006	67,220	0	0	67,220
2007	67,220	0	0	67,220
2008	67,220	0	0	67,220
2009	66,500	0	0	66,500
2010	66,500	0	0	66,500
2011	66,500	0	0	66,500
2012	66,500	0	0	66,500
2013	66,500	0	0	66,500
2014	66,500	0	0	66,500
2015	66,500	0	0	66,500
2016	66,500	0	0	66,500
2017	66,500	0	0	66,500

Land Data

Front Foot	Type	Effective Frontage	Effective Depth	Influence Factor	Influence Code
11.1-100				%	
12.101-200				%	
13.201+				%	
14.				%	
15.				%	
				%	
				%	
Square Foot		**Square Feet**			
16.Regular Lot				%	
17.Secondary Lot				%	
18.Excess Land				%	
19.Condominium				%	
20.Miscellaneous				%	
				%	
				%	
Fract. Acre		**Acreage/Sites**			
21.Baselot	21	1.00	100	%	0
22.(Fract)	26	1.80	100	%	0
23.(Fract)	44	2.00	100	%	0
Acres	42	1.00	100	%	0
24.				%	
25.				%	
26.Rear 1-5				%	
27.Rear 6-10					
28.Rear 11-20					
29.Rear 21-50					

Total Acreage 2.80

Influence Codes

1.Unimproved
2.Excess Frtg
3.Topography
4.Size/Shape
5.Access
6.Restriction
7.Corner Infl
8.View/Environ
9.Fract Share
Acres
30.Rear 51-100
31.Rear 100+
32.Tillable/Pastu
33.Tillable/Pastu
34.Softwood F&O
35.Mixed Wood F&O
36.Hardwood F&O
37.Softwood TG
38.Mixed Wood TG
39.Hardwood TG
40.Wasteland
41.
42.Mobile Home Si
43.Camp Site
44.Lot Improvemen
45.Access Right
46.Golf Course

Inspection Witnessed By:

X Date

No./Date	Description	Date Insp.

Notes:

Litchfield

Litchfield

Map Lot R10-034B | Account 1629 | Location BENSON LANE | Card 1 Of 1 | 10/25/2017

Building Style **0 Uncoded**		
0.Uncoded	4.Cape	8.Log
1.Conv.	5.Garrison	9.Other
2.Ranch	6.Split	10.Tri-Lev
3.R Ranch	7.Contemp	11.Earth O
Dwelling Units **0**		
Other Units **0**		
Stories **0**		
1.1	4.1.5	7.1.25
2.2	5.1.75	8.
3.3	6.2.5	9.
Exterior Walls **0 Uncoded**		
0.Uncoded	4.Asbestos	8.Concrete
1.Wd Clapb	5.Stucco	9.Other
2.Vin/Al	6.Brick	10.Wd shin
3.Compos.	7.Stone	11.Tex 111
Roof Surface **0**		
1.Asphalt	4.Composit	7.
2.Slate	5.Wood	8.
3.Metal	6.Other	9.
SF Masonry Trim **0**		
OPEN-3-CUSTOM **0**		
OPEN-4-CUSTOM **0**		
Year Built **0**		
Year Remodeled **0**		
Foundation **0**		
1.Concrete	4.Wood	7.
2.C Block	5.Slab	8.
3.Br/Stone	6.Piers	9.
Basement **0**		
1.1/4 Bmt	4.Full Bmt	7.
2.1/2 Bmt	5.None	8.
3.3/4 Bmt	6.	9.None
Bsmt Gar # Cars **0**		
Wet Basement **0**		
1.Dry	4.	7.
2.Damp	5.	8.
3.Wet	6.	9.

SF Bsmt Living **0**		
Fin Bsmt Grade **0 0**		
OPEN-5-CUSTOMIZE **0**		
Heat Type **100%** **0 Uncoded**		
0.Uncoded	4.Steam	8.Fl/Wall
1.HWBB	5.FWA	9.No Heat
2.HWCI	6.GravWA	10.Radiant
3.H Pump	7.Electric	11.Radiant
Cool Type **0%** **9 None**		
1.Refrig	4.W&C Air	7.RadHW
2.Evapor	5.Monitor-	8.
3.H Pump	6.Monitor-	9.None
Kitchen Style **0**		
1.Modern	4.Obsolete	7.
2.Typical	5.	8.
3.Old Type	6.	9.None
Bath(s) Style **0**		
1.Modern	4.Obsolete	7.
2.Typical	5.	8.
3.Old Type	6.	9.None
# Rooms **0**		
# Bedrooms **0**		
# Full Baths **0**		
# Half Baths **0**		
# Addn Fixtures **0**		
# Fireplaces **0**		

TRIO Software
A Division of Harris Computer Systems

Layout **0**		
1.Typical	4.	7.
2.Inadeq	5.	8.
3.	6.	9.
Attic **0**		
1.1/4 Fin	4.Full Fin	7.
2.1/2 Fin	5.Fl/Stair	8.
3.3/4 Fin	6.	9.None
Insulation **0**		
1.Full	4.Minimal	7.
2.Heavy	5.	8.
3.Capped	6.	9.None
Unfinished % **0%**		
Grade & Factor **0 0%**		
1.E Grade	4.B Grade	7.
2.D Grade	5.A Grade	8.
3.C Grade	6.	9.Same
SQFT (Footprint) **0**		
Condition **0**		
1.Poor	4.Avg	7.V G
2.Fair	5.Avg+	8.Exc
3.Avg-	6.Good	9.Same
Phys. % Good **0%**		
Funct. % Good **100%**		
Functional Code **9 None**		
1.Incomp	4.Delap	7.No Power
2.O-Built	5.Bsmt	8.LongTerm
3.Damage	6.Common	9.None
Econ. % Good **100%**		
Economic Code **None**		
0.None	3.No Power	9.None
1.Location	4.Generate	8.
2.Encroach	5.	9.
Entrance Code **0**		
1.Interior	4.Vacant	7.
2.Refusal	5.Estimate	8.
3.Informed	6.	9.
Information Code **0**		
1.Owner	4.Agent	7.
2.Relative	5.Estimate	8.
3.Tenant	6.Other	9.

Date Inspected

Additions, Outbuildings & Improvements

Type	Year	Units	Grade	Cond	Phys.	Funct.	Sound Value
					%	%	
					%	%	
					%	%	
					%	%	
					%	%	
					%	%	
					%	%	
					%	%	
					%	%	
					%	%	

1.One Story Fram
2.Two Story Fram
3.Three Story Fr
4.1 & 1/2 Story
5.1 & 3/4 Story
6.2 & 1/2 Story
21.Open Frame Por
22.Encl Frame Por
23.Frame Garage
24.Frame Shed
25.Frame Bay Wind
26.1SFr Overhang
27.Unfin Basement
28.Unfinished Att
29.Finished Attic

Map Lot R10-034B-ON-2 Account 2709 Location 15 BENSON LANE Card 1 Of 1 10/25/2017

BUREAU LORI

P O BOX 1224

SABATTUS ME 04280

Property Data

Neighborhood	**1 28000**
Tree Growth Year	**0**
X Coordinate	**0**
Y Coordinate	**0**
Zone/Land Use	**11 Residential**
Secondary Zone	

Topography

1.Level	4.Below St	7.Res Protec
2.Rolling	5.Low	8.
3.Above St	6.Swampy	9.

Utilities

1.Public	4.Dr Well	7.Cesspool
2.Water	5.Dug Well	8.Lake/Pond
3.Sewer	6.Septic	9.None

Street

1.Paved	4.Proposed	7.
2.Semi Imp	5.R/O/W	8.
3.Gravel	6.	9.None

0

0

Sale Data

Sale Date	**6/27/2007**
Price	**9,000**
Sale Type	**3 Buildings Only**

1.Land	4.MFG UNIT	7.
2.L & B	5.Other	8.
3.Building	6.	9.

Financing	**9 Unknown**

1.Convent	4.Seller	7.
2.FHA/VA	5.Private	8.
3.Assumed	6.Cash	9.Unknown

Validity	**1 Arms Length Sale**

1.Valid	4.Split	7.Renovate
2.Related	5.Partial	8.Other
3.Distress	6.Exempt	9.

Verified	**8 Other Source**

1.Buyer	4.Agent	7.Family
2.Seller	5.Pub Rec	8.Other
3.Lender	6.MLS	9.

Assessment Record

Year	Land	Buildings	Exempt	Total
2007	0	40,022	0	40,022
2008	0	40,022	0	40,022
2009	0	44,846	0	44,846
2010	0	39,545	0	39,545
2011	0	67,933	0	67,933
2012	0	67,933	0	67,933
2013	0	67,152	0	67,152
2014	0	45,300	0	45,300
2015	0	45,300	0	45,300
2016	0	45,236	0	45,236
2017	0	45,236	0	45,236

Land Data

Front Foot	Type	Effective Frontage	Effective Depth	Influence Factor	Influence Code
11.1-100				%	
12.101-200				%	
13.201+				%	
14.				%	
15.				%	
				%	
				%	

Square Foot		Square Feet		
16.Regular Lot			%	
17.Secondary Lot			%	
18.Excess Land			%	
19.Condominium			%	
20.Miscellaneous			%	
			%	
			%	

Fract. Acre		Acreage/Sites		
21.Baselot			%	
22.(Fract)			%	
23.(Fract)			%	
Acres			%	
24.			%	
25.			%	
26.Rear 1-5			%	
27.Rear 6-10			%	
28.Rear 11-20			%	
29.Rear 21-50			%	

Total Acreage 0.00

Influence Codes

1.Unimproved
2.Excess Frtg
3.Topography
4.Size/Shape
5.Access
6.Restriction
7.Corner Infl
8.View/Environ
9.Fract Share

Acres

30.Rear 51-100
31.Rear 100+
32.Tillable/Pastu
33.Tillable/Pastu
34.Softwood F&O
35.Mixed Wood F&O
36.Hardwood F&O
37.Softwood TG
38.Mixed Wood TG
39.Hardwood TG
40.Wasteland
41.
42.Mobile Home Si
43.Camp Site
44.Lot Improvemen
45.Access Right
46.Golf Course

Inspection Witnessed By:

X Date

No./Date	Description	Date Insp.

Notes:

Litchfield

Litchfield

Map Lot R10-034B-ON-2 | Account 2709 | Location 15 BENSON LANE | Card 1 Of 1 | 10/25/2017

Building Style		
0.Uncoded	4.Cape	8.Log
1.Conv.	5.Garrison	9.Other
2.Ranch	6.Split	10.Tri-Lev
3.R Ranch	7.Contemp	11.Earth O

Dwelling Units

Other Units

Stories		
1.1	4.1.5	7.1.25
2.2	5.1.75	8.
3.3	6.2.5	9.

Exterior Walls		
0.Uncoded	4.Asbestos	8.Concrete
1.Wd Clapb	5.Stucco	9.Other
2.Vin/Al	6.Brick	10.Wd shin
3.Compos.	7.Stone	11.Tex 111

Roof Surface		
1.Asphalt	4.Composit	7.
2.Slate	5.Wood	8.
3.Metal	6.Other	9.

SF Masonry Trim

OPEN-3-CUSTOM

OPEN-4-CUSTOM

Year Built

Year Remodeled

Foundation		
1.Concrete	4.Wood	7.
2.C Block	5.Slab	8.
3.Br/Stone	6.Piers	9.

Basement		
1.1/4 Bmt	4.Full Bmt	7.
2.1/2 Bmt	5.None	8.
3.3/4 Bmt	6.	9.None

Bsmt Gar # Cars

Wet Basement		
1.Dry	4.	7.
2.Damp	5.	8.
3.Wet	6.	9.

SF Bsmt Living

Fin Bsmt Grade

OPEN-5-CUSTOMIZE

Heat Type **100%**		
0.Uncoded	4.Steam	8.Fl/Wall
1.HWBB	5.FWA	9.No Heat
2.HWCI	6.GravWA	10.Radiant
3.H Pump	7.Electric	11.Radiant

Cool Type **0%**		
1.Refrig	4.W&C Air	7.RadHW
2.Evapor	5.Monitor-	8.
3.H Pump	6.Monitor-	9.None

Kitchen Style		
1.Modern	4.Obsolete	7.
2.Typical	5.	8.
3.Old Type	6.	9.None

Bath(s) Style		
1.Modern	4.Obsolete	7.
2.Typical	5.	8.
3.Old Type	6.	9.None

Rooms

Bedrooms

Full Baths

Half Baths

Addn Fixtures

Fireplaces

TRIO Software
A Division of Harris Computer Systems

Layout		
1.Typical	4.	7.
2.Inadeq	5.	8.
3.	6.	9.

Attic		
1.1/4 Fin	4.Full Fin	7.
2.1/2 Fin	5.Fl/Stair	8.
3.3/4 Fin	6.	9.None

Insulation		
1.Full	4.Minimal	7.
2.Heavy	5.	8.
3.Capped	6.	9.None

Unfinished %

Grade & Factor		
1.E Grade	4.B Grade	7.
2.D Grade	5.A Grade	8.
3.C Grade	6.	9.Same

SQFT (Footprint)

Condition		
1.Poor	4.Avg	7.V G
2.Fair	5.Avg+	8.Exc
3.Avg-	6.Good	9.Same

Phys. % Good

Funct. % Good

Functional Code		
1.Incomp	4.Delap	7.No Power
2.O-Built	5.Bsmt	8.LongTerm
3.Damage	6.Common	9.None

Econ. % Good

Economic Code		
0.None	3.No Power	9.None
1.Location	4.Generate	8.
2.Encroach	5.	9.

Entrance Code **1 Interior Inspect**		
1.Interior	4.Vacant	7.
2.Refusal	5.Estimate	8.
3.Informed	6.	9.

Information Code **1 Owner**		
1.Owner	4.Agent	7.
2.Relative	5.Estimate	8.
3.Tenant	6.Other	9.

Date Inspected 11/21/2011

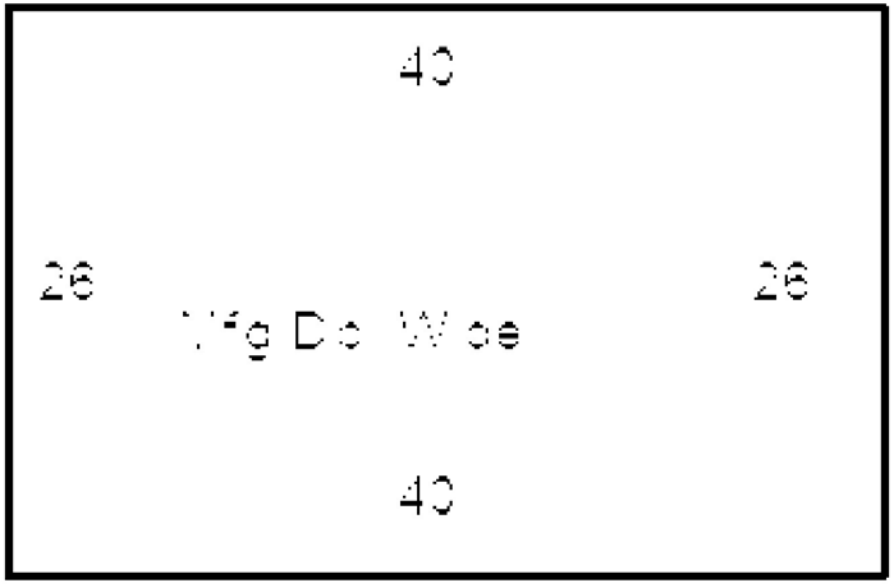

Additions, Outbuildings & Improvements

Type	Year	Units	Grade	Cond	Phys.	Funct.	Sound Value
24 Frame Shed	0	132	3 100	3	0 %	100 %	
86 Lean Too	0	60	2 100	1	0 %	100 %	
991 Double wide	1984	28x40	3 100	6	0 %	100 %	
409 Concrete Pad	1984	1120	3 100	4	0 %	100 %	
					%	%	
					%	%	
					%	%	
					%	%	
					%	%	
					%	%	

1.One Story Fram
2.Two Story Fram
3.Three Story Fr
4.1 & 1/2 Story
5.1 & 3/4 Story
6.2 & 1/2 Story
21.Open Frame Por
22.Encl Frame Por
23.Frame Garage
24.Frame Shed
25.Frame Bay Wind
26.1SFr Overhang
27.Unfin Basement
28.Unfinished Att
29.Finished Attic

Map Lot R10-034-ON Account 2111 Location 242 PINE TREE ROAD Card 1 Of 1 10/25/2017

SEAMAN, ERIC

1844 HALLOWELL ROAD

LITCHFIELD ME 04350

Property Data

Neighborhood **1 28000**

Tree Growth Year **0**

X Coordinate **0**

Y Coordinate **0**

Zone/Land Use **11 Residential**

Secondary Zone

Topography **1 Level**

1.Level	4.Below St	7.Res Protec
2.Rolling	5.Low	8.
3.Above St	6.Swampy	9.

Utilities **9 None** **9 None**

1.Public	4.Dr Well	7.Cesspool
2.Water	5.Dug Well	8.Lake/Pond
3.Sewer	6.Septic	9.None

Street **1 Paved**

1.Paved	4.Proposed	7.
2.Semi Imp	5.R/O/W	8.
3.Gravel	6.	9.None

0

0

Sale Data

Sale Date

Price

Sale Type

1.Land	4.MFG UNIT	7.
2.L & B	5.Other	8.
3.Building	6.	9.

Financing

1.Convent	4.Seller	7.
2.FHA/VA	5.Private	8.
3.Assumed	6.Cash	9.Unknown

Validity

1.Valid	4.Split	7.Renovate
2.Related	5.Partial	8.Other
3.Distress	6.Exempt	9.

Verified

1.Buyer	4.Agent	7.Family
2.Seller	5.Pub Rec	8.Other
3.Lender	6.MLS	9.

Assessment Record

Year	Land	Buildings	Exempt	Total
2004	0	16,000	0	16,000
2005	0	8,580	0	8,580
2006	0	7,046	0	7,046
2007	0	7,046	0	7,046
2008	0	7,046	0	7,046
2009	0	7,253	0	7,253
2010	0	7,046	0	7,046
2011	0	6,334	0	6,334
2012	0	6,334	0	6,334
2013	0	6,324	0	6,324
2014	0	4,864	0	4,864
2015	0	4,864	0	4,864
2016	0	4,853	0	4,853
2017	0	4,843	0	4,843

Land Data

Front Foot	Type	Effective Frontage	Effective Depth	Influence Factor	Influence Code
11.1-100				%	
12.101-200				%	
13.201+				%	
14.				%	
15.				%	
				%	
				%	

Square Foot		Square Feet		
16.Regular Lot			%	
17.Secondary Lot			%	
18.Excess Land			%	
19.Condominium			%	
20.Miscellaneous			%	
			%	
			%	

Fract. Acre		Acreage/Sites		
21.Baselot			%	
22.(Fract)			%	
23.(Fract)			%	
Acres			%	
24.			%	
25.			%	
26.Rear 1-5			%	
27.Rear 6-10			%	
28.Rear 11-20			%	
29.Rear 21-50			%	

Total Acreage 0.00

Influence Codes

1.Unimproved
2.Excess Frtg
3.Topography
4.Size/Shape
5.Access
6.Restriction
7.Corner Infl
8.View/Environ
9.Fract Share

Acres

30.Rear 51-100
31.Rear 100+
32.Tillable/Pastu
33.Tillable/Pastu
34.Softwood F&O
35.Mixed Wood F&O
36.Hardwood F&O
37.Softwood TG
38.Mixed Wood TG
39.Hardwood TG
40.Wasteland
41.
42.Mobile Home Si
43.Camp Site
44.Lot Improvemen
45.Access Right
46.Golf Course

Inspection Witnessed By:

X Date

No./Date	Description	Date Insp.

Notes:

Litchfield

Litchfield

Map Lot R10-034-ON | Account 2111 | Location 242 PINE TREE ROAD | Card 1 Of 1 | 10/25/2017

Building Style		
0.Uncoded	4.Cape	8.Log
1.Conv.	5.Garrison	9.Other
2.Ranch	6.Split	10.Tri-Lev
3.R Ranch	7.Contemp	11.Earth O

Dwelling Units
Other Units

Stories		
1.1	4.1.5	7.1.25
2.2	5.1.75	8.
3.3	6.2.5	9.

Exterior Walls		
0.Uncoded	4.Asbestos	8.Concrete
1.Wd Clapb	5.Stucco	9.Other
2.Vin/Al	6.Brick	10.Wd shin
3.Compos.	7.Stone	11.Tex 111

Roof Surface		
1.Asphalt	4.Composit	7.
2.Slate	5.Wood	8.
3.Metal	6.Other	9.

SF Masonry Trim
OPEN-3-CUSTOM
OPEN-4-CUSTOM
Year Built
Year Remodeled

Foundation		
1.Concrete	4.Wood	7.
2.C Block	5.Slab	8.
3.Br/Stone	6.Piers	9.

Basement		
1.1/4 Bmt	4.Full Bmt	7.
2.1/2 Bmt	5.None	8.
3.3/4 Bmt	6.	9.None

Bsmt Gar # Cars

Wet Basement		
1.Dry	4.	7.
2.Damp	5.	8.
3.Wet	6.	9.

SF Bsmt Living
Fin Bsmt Grade
OPEN-5-CUSTOMIZE

Heat Type **100%**		
0.Uncoded	4.Steam	8.Fl/Wall
1.HWBB	5.FWA	9.No Heat
2.HWCI	6.GravWA	10.Radiant
3.H Pump	7.Electric	11.Radiant

Cool Type **0%**		
1.Refrig	4.W&C Air	7.RadHW
2.Evapor	5.Monitor-	8.
3.H Pump	6.Monitor-	9.None

Kitchen Style		
1.Modern	4.Obsolete	7.
2.Typical	5.	8.
3.Old Type	6.	9.None

Bath(s) Style		
1.Modern	4.Obsolete	7.
2.Typical	5.	8.
3.Old Type	6.	9.None

Rooms
Bedrooms
Full Baths
Half Baths
Addn Fixtures
Fireplaces

TRIO Software
A Division of Harris Computer Systems

Layout		
1.Typical	4.	7.
2.Inadeq	5.	8.
3.	6.	9.

Attic		
1.1/4 Fin	4.Full Fin	7.
2.1/2 Fin	5.Fl/Stair	8.
3.3/4 Fin	6.	9.None

Insulation		
1.Full	4.Minimal	7.
2.Heavy	5.	8.
3.Capped	6.	9.None

Unfinished %

Grade & Factor		
1.E Grade	4.B Grade	7.
2.D Grade	5.A Grade	8.
3.C Grade	6.	9.Same

SQFT (Footprint)

Condition		
1.Poor	4.Avg	7.V G
2.Fair	5.Avg+	8.Exc
3.Avg-	6.Good	9.Same

Phys. % Good
Funct. % Good

Functional Code		
1.Incomp	4.Delap	7.No Power
2.O-Built	5.Bsmt	8.LongTerm
3.Damage	6.Common	9.None

Econ. % Good

Economic Code		
0.None	3.No Power	9.None
1.Location	4.Generate	8.
2.Encroach	5.	9.

Entrance Code **4 Note left to Insp**		
1.Interior	4.Vacant	7.
2.Refusal	5.Estimate	8.
3.Informed	6.	9.

Information Code **5 Est by Assessor**		
1.Owner	4.Agent	7.
2.Relative	5.Estimate	8.
3.Tenant	6.Other	9.

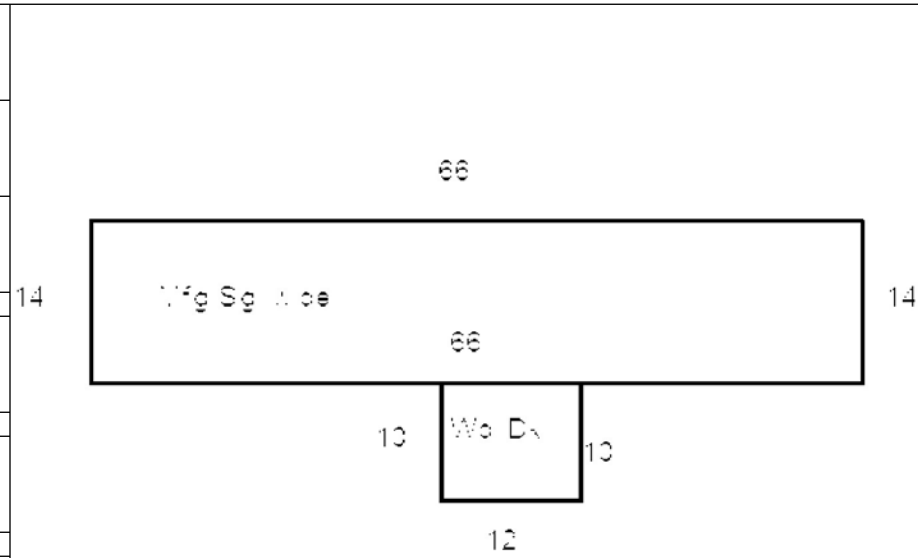

Date Inspected 11/21/2011

Additions, Outbuildings & Improvements

Type	Year	Units	Grade	Cond	Phys.	Funct.	Sound Value
962 Victorian MFG	1986	14x66	2 100	2	0 %	100 %	
68 Wood Deck/s	0	120	2 100	3	0 %	100 %	
					%	%	
					%	%	
					%	%	
					%	%	
					%	%	
					%	%	
					%	%	
					%	%	

1.One Story Fram
2.Two Story Fram
3.Three Story Fr
4.1 & 1/2 Story
5.1 & 3/4 Story
6.2 & 1/2 Story
21.Open Frame Por
22.Encl Frame Por
23.Frame Garage
24.Frame Shed
25.Frame Bay Wind
26.1SFr Overhang
27.Unfin Basement
28.Unfinished Att
29.Finished Attic

Map Lot R10-035 Account 384 Location 294 PINE TREE ROAD Card 1 Of 1 10/25/2017

VANARSDALE, RUTH J.

294 PINE TREE ROAD

LITCHFIELD ME 04350
B2633P159

Property Data

Neighborhood **1 28000**

Tree Growth Year **0**

X Coordinate **0**

Y Coordinate **0**

Zone/Land Use **11 Residential**

Secondary Zone

Topography **1 Level**

1.Level	4.Below St	7.Res Protec
2.Rolling	5.Low	8.
3.Above St	6.Swampy	9.

Utilities **5 Dug Well** **6 Septic System**

1.Public	4.Dr Well	7.Cesspool
2.Water	5.Dug Well	8.Lake/Pond
3.Sewer	6.Septic	9.None

Street **1 Paved**

1.Paved	4.Proposed	7.
2.Semi Imp	5.R/O/W	8.
3.Gravel	6.	9.None

0

0

Sale Data

Sale Date **12/08/2003**

Price

Sale Type

1.Land	4.MFG UNIT	7.
2.L & B	5.Other	8.
3.Building	6.	9.

Financing

1.Convent	4.Seller	7.
2.FHA/VA	5.Private	8.
3.Assumed	6.Cash	9.Unknown

Validity **2 Related Parties**

1.Valid	4.Split	7.Renovate
2.Related	5.Partial	8.Other
3.Distress	6.Exempt	9.

Verified **5 Public Record**

1.Buyer	4.Agent	7.Family
2.Seller	5.Pub Rec	8.Other
3.Lender	6.MLS	9.

Assessment Record

Year	Land	Buildings	Exempt	Total
2004	44,680	47,280	9,750	82,210
2005	103,100	56,492	13,000	146,592
2006	103,100	76,207	13,000	166,307
2007	101,500	76,207	13,000	164,707
2008	101,500	76,207	12,350	165,357
2009	80,000	91,173	9,500	161,673
2010	80,000	76,207	10,000	146,207
2011	82,400	103,825	10,000	176,225
2012	82,400	103,825	10,000	176,225
2013	82,400	103,825	10,000	176,225
2014	82,400	103,825	10,000	176,225
2015	82,400	103,825	10,000	176,225
2016	82,400	103,825	15,000	171,225
2017	82,400	103,825	20,000	166,225

Land Data

Front Foot	Type	Effective Frontage	Effective Depth	Influence Factor	Influence Code
11.1-100				%	
12.101-200				%	
13.201+				%	
14.				%	
15.				%	
				%	
				%	
Square Foot		**Square Feet**			
16.Regular Lot				%	
17.Secondary Lot				%	
18.Excess Land				%	
19.Condominium				%	
20.Miscellaneous				%	
				%	
				%	
Fract. Acre		**Acreage/Sites**			
21.Baselot	21	1.00	100	%	0
22.(Fract)	26	5.00	100	%	0
23.(Fract)	27	5.00	100	%	0
Acres	28	10.00	100	%	0
24.	29	30.00	100	%	0
25.	30	8.00	100	%	0
26.Rear 1-5	44	1.00	100	%	0
27.Rear 6-10					
28.Rear 11-20					
29.Rear 21-50					

Total Acreage 59.00

Influence Codes

1.Unimproved
2.Excess Frtg
3.Topography
4.Size/Shape
5.Access
6.Restriction
7.Corner Infl
8.View/Environ
9.Fract Share

Acres

30.Rear 51-100
31.Rear 100+
32.Tillable/Pastu
33.Tillable/Pastu
34.Softwood F&O
35.Mixed Wood F&O
36.Hardwood F&O
37.Softwood TG
38.Mixed Wood TG
39.Hardwood TG
40.Wasteland
41.
42.Mobile Home Si
43.Camp Site
44.Lot Improvemen
45.Access Right
46.Golf Course

Inspection Witnessed By:

X Date

No./Date	Description	Date Insp.

Notes:

Litchfield

Litchfield

Map Lot R10-035 | Account 384 | Location 294 PINE TREE ROAD | Card 1 Of 1 | 10/25/2017

Building Style	**4 Cape Cod**		
0.Uncoded	4.Cape	8.Log	
1.Conv.	5.Garrison	9.Other	
2.Ranch	6.Split	10.Tri-Lev	
3.R Ranch	7.Contemp	11.Earth O	
Dwelling Units	**1**		
Other Units	**0**		
Stories	**4 One & 1/2 Story**		
1.1	4.1.5	7.1.25	
2.2	5.1.75	8.	
3.3	6.2.5	9.	
Exterior Walls	**10 Wood Shingle**		
0.Uncoded	4.Asbestos	8.Concrete	
1.Wd Clapb	5.Stucco	9.Other	
2.Vin/Al	6.Brick	10.Wd shin	
3.Compos.	7.Stone	11.Tex 111	
Roof Surface	**1 Asphalt Shingles**		
1.Asphalt	4.Composit	7.	
2.Slate	5.Wood	8.	
3.Metal	6.Other	9.	
SF Masonry Trim	**0**		
OPEN-3-CUSTOM	**0**		
OPEN-4-CUSTOM	**0**		
Year Built	**1800**		
Year Remodeled	**1970**		
Foundation	**3 Brick &/or Stone**		
1.Concrete	4.Wood	7.	
2.C Block	5.Slab	8.	
3.Br/Stone	6.Piers	9.	
Basement	**4 Full Basement**		
1.1/4 Bmt	4.Full Bmt	7.	
2.1/2 Bmt	5.None	8.	
3.3/4 Bmt	6.	9.None	
Bsmt Gar # Cars	**0**		
Wet Basement	**1 Dry Basement**		
1.Dry	4.	7.	
2.Damp	5.	8.	
3.Wet	6.	9.	

SF Bsmt Living	**0**		
Fin Bsmt Grade	**0 0**		
OPEN-5-CUSTOMIZE	**0**		
Heat Type	**100%**	**5 Forced Warm Air**	
0.Uncoded	4.Steam	8.Fl/Wall	
1.HWBB	5.FWA	9.No Heat	
2.HWCI	6.GravWA	10.Radiant	
3.H Pump	7.Electric	11.Radiant	
Cool Type	**0%**	**9 None**	
1.Refrig	4.W&C Air	7.RadHW	
2.Evapor	5.Monitor-	8.	
3.H Pump	6.Monitor-	9.None	
Kitchen Style	**1 Modern**		
1.Modern	4.Obsolete	7.	
2.Typical	5.	8.	
3.Old Type	6.	9.None	
Bath(s) Style	**1 Modern Bath(s)**		
1.Modern	4.Obsolete	7.	
2.Typical	5.	8.	
3.Old Type	6.	9.None	
# Rooms	**6**		
# Bedrooms	**3**		
# Full Baths	**1**		
# Half Baths	**1**		
# Addn Fixtures	**1**		
# Fireplaces	**0**		

TRIO Software
A Division of Harris Computer Systems

Layout	**1 Typical**		
1.Typical	4.	7.	
2.Inadeq	5.	8.	
3.	6.	9.	
Attic	**9 None**		
1.1/4 Fin	4.Full Fin	7.	
2.1/2 Fin	5.Fl/Stair	8.	
3.3/4 Fin	6.	9.None	
Insulation	**1 Full**		
1.Full	4.Minimal	7.	
2.Heavy	5.	8.	
3.Capped	6.	9.None	
Unfinished %	**0%**		
Grade & Factor	**3 Average 100%**		
1.E Grade	4.B Grade	7.	
2.D Grade	5.A Grade	8.	
3.C Grade	6.	9.Same	
SQFT (Footprint)	**952**		
Condition	**6 Good**		
1.Poor	4.Avg	7.V G	
2.Fair	5.Avg+	8.Exc	
3.Avg-	6.Good	9.Same	
Phys. % Good	**0%**		
Funct. % Good	**100%**		
Functional Code	**9 None**		
1.Incomp	4.Delap	7.No Power	
2.O-Built	5.Bsmt	8.LongTerm	
3.Damage	6.Common	9.None	
Econ. % Good	**100%**		
Economic Code	**None**		
0.None	3.No Power	9.None	
1.Location	4.Generate	8.	
2.Encroach	5.	9.	
Entrance Code	**1 Interior Inspect**		
1.Interior	4.Vacant	7.	
2.Refusal	5.Estimate	8.	
3.Informed	6.	9.	
Information Code	**1 Owner**		
1.Owner	4.Agent	7.	
2.Relative	5.Estimate	8.	
3.Tenant	6.Other	9.	

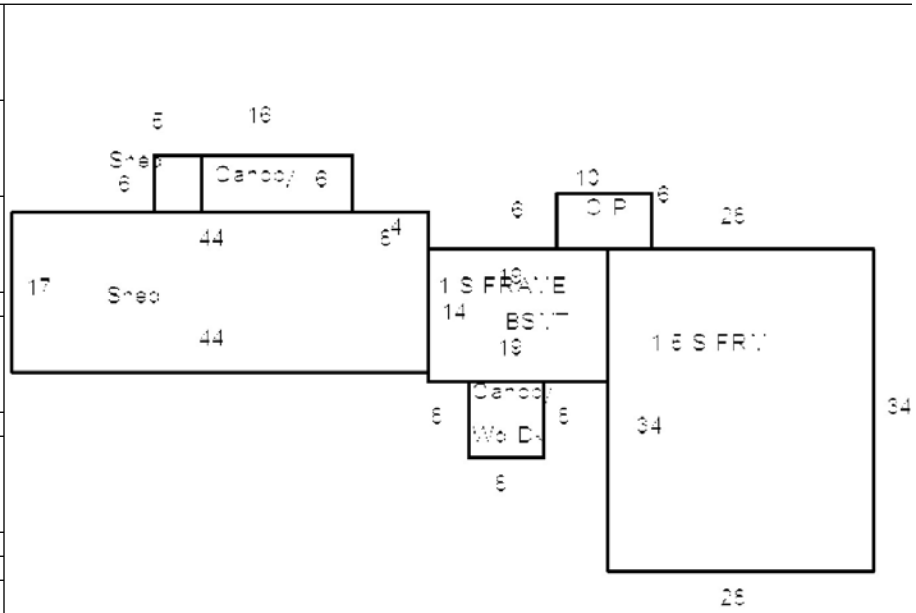

Date Inspected 12/08/2011

Additions, Outbuildings & Improvements

Type	Year	Units	Grade	Cond	Phys.	Funct.	Sound Value
21 Open Frame	0	30	3 100	4	0 %	100 %	
24 Frame Shed	0	416	2 100	3	0 %	100 %	
24 Frame Shed	0	748	3 100	2	0 %	100 %	
1 One Story Frame	0	266	3 100	4	0 %	100 %	
27 Unfin Basement	0	266	3 100	4	0 %	100 %	
22 Encl Frame Porch	0	60	3 100	4	0 %	100 %	
61 Canopy/s	0	96	3 100	4	0 %	100 %	
68 Wood Deck/s	0	64	3 100	4	0 %	100 %	
					%	%	
					%	%	

1.One Story Fram
2.Two Story Fram
3.Three Story Fr
4.1 & 1/2 Story
5.1 & 3/4 Story
6.2 & 1/2 Story
21.Open Frame Por
22.Encl Frame Por
23.Frame Garage
24.Frame Shed
25.Frame Bay Wind
26.1SFr Overhang
27.Unfin Basement
28.Unfinished Att
29.Finished Attic

Map Lot R10-037 Account 1892 Location 348 PINE TREE ROAD Card 1 Of 1 10/25/2017

WILLIAMS, JILLIAN MARIE
WILLIAMS, GREGORY G.
785 SAVAGE ST

SOUTHINGTON CT 06489
B11382P219 B2248P279

Previous Owner
WILLIAMS, PAUL A
476 SEWALL ROAD

SOUTHWEST HARBOR ME 04679
Sale Date: 3/29/2013

Inspection Witnessed By:

X Date

No./Date	Description	Date Insp.

Notes:

Litchfield

Property Data

Neighborhood **1 28000**

Tree Growth Year **0**

X Coordinate **0**

Y Coordinate **0**

Zone/Land Use **11 Residential**

Secondary Zone

Topography **2 Rolling**

1.Level	4.Below St	7.Res Protec
2.Rolling	5.Low	8.
3.Above St	6.Swampy	9.

Utilities **4 Drilled Well** **6 Septic System**

1.Public	4.Dr Well	7.Cesspool
2.Water	5.Dug Well	8.Lake/Pond
3.Sewer	6.Septic	9.None

Street **1 Paved**

1.Paved	4.Proposed	7.
2.Semi Imp	5.R/O/W	8.
3.Gravel	6.	9.None

0

0

Sale Data

Sale Date **3/29/2013**

Price **115,178**

Sale Type **2 Land & Buildings**

1.Land	4.MFG UNIT	7.
2.L & B	5.Other	8.
3.Building	6.	9.

Financing **9 Unknown**

1.Convent	4.Seller	7.
2.FHA/VA	5.Private	8.
3.Assumed	6.Cash	9.Unknown

Validity **2 Related Parties**

1.Valid	4.Split	7.Renovate
2.Related	5.Partial	8.Other
3.Distress	6.Exempt	9.

Verified **5 Public Record**

1.Buyer	4.Agent	7.Family
2.Seller	5.Pub Rec	8.Other
3.Lender	6.MLS	9.

Assessment Record

Year	Land	Buildings	Exempt	Total
2004	24,760	53,300	9,750	68,310
2005	63,250	89,315	13,000	139,565
2006	73,250	89,315	13,000	149,565
2007	68,150	89,315	13,000	144,465
2008	68,150	89,315	12,350	145,115
2009	64,850	113,010	9,500	168,360
2010	64,850	88,345	10,000	143,195
2011	54,850	60,328	10,000	105,178
2012	54,850	60,328	0	115,178
2013	54,850	60,328	0	115,178
2014	54,850	59,564	0	114,414
2015	54,850	59,564	0	114,414
2016	54,850	58,800	0	113,650
2017	54,850	58,800	0	113,650

Land Data

Front Foot

11.1-100
12.101-200
13.201+
14.
15.

Square Foot

16.Regular Lot
17.Secondary Lot
18.Excess Land
19.Condominium
20.Miscellaneous

Fract. Acre

21.Baselot
22.(Fract)
23.(Fract)
Acres
24.
25.
26.Rear 1-5
27.Rear 6-10
28.Rear 11-20
29.Rear 21-50

Type	Effective Frontage	Effective Depth	Influence Factor	Influence Code
			%	
			%	
			%	
			%	
			%	
			%	
			%	
	Square Feet			
			%	
			%	
			%	
			%	
			%	
			%	
			%	
	Acreage/Sites			
21	1.00		100 %	0
26	5.00		100 %	0
27	1.60		100 %	0
28	1.00		100 %	0
44	1.00		100 %	0
42	0.00		100 %	0
			%	

Total Acreage 8.60

Influence Codes

1.Unimproved
2.Excess Frtg
3.Topography
4.Size/Shape
5.Access
6.Restriction
7.Corner Infl
8.View/Environ
9.Fract Share
Acres
30.Rear 51-100
31.Rear 100+
32.Tillable/Pastu
33.Tillable/Pastu
34.Softwood F&O
35.Mixed Wood F&O
36.Hardwood F&O
37.Softwood TG
38.Mixed Wood TG
39.Hardwood TG
40.Wasteland
41.
42.Mobile Home Si
43.Camp Site
44.Lot Improvemen
45.Access Right
46.Golf Course

Litchfield

Map Lot R10-037 | Account 1892 | Location 348 PINE TREE ROAD | Card 1 Of 1 | 10/25/2017

Building Style **2 Ranch**		
0.Uncoded	4.Cape	8.Log
1.Conv.	5.Garrison	9.Other
2.Ranch	6.Split	10.Tri-Lev
3.R Ranch	7.Contemp	11.Earth O
Dwelling Units **1**		
Other Units **0**		
Stories **1 One Story**		
1.1	4.1.5	7.1.25
2.2	5.1.75	8.
3.3	6.2.5	9.
Exterior Walls **2 Vinyl/Aluminum**		
0.Uncoded	4.Asbestos	8.Concrete
1.Wd Clapb	5.Stucco	9.Other
2.Vin/Al	6.Brick	10.Wd shin
3.Compos.	7.Stone	11.Tex 111
Roof Surface **1 Asphalt Shingles**		
1.Asphalt	4.Composit	7.
2.Slate	5.Wood	8.
3.Metal	6.Other	9.
SF Masonry Trim **0**		
OPEN-3-CUSTOM **0**		
OPEN-4-CUSTOM **0**		
Year Built **1980**		
Year Remodeled **0**		
Foundation **1 Concrete**		
1.Concrete	4.Wood	7.
2.C Block	5.Slab	8.
3.Br/Stone	6.Piers	9.
Basement **4 Full Basement**		
1.1/4 Bmt	4.Full Bmt	7.
2.1/2 Bmt	5.None	8.
3.3/4 Bmt	6.	9.None
Bsmt Gar # Cars **1**		
Wet Basement **1 Dry Basement**		
1.Dry	4.	7.
2.Damp	5.	8.
3.Wet	6.	9.

SF Bsmt Living **0**		
Fin Bsmt Grade **0 0**		
OPEN-5-CUSTOMIZE **0**		
Heat Type **100% 5 Forced Warm Air**		
0.Uncoded	4.Steam	8.Fl/Wall
1.HWBB	5.FWA	9.No Heat
2.HWCI	6.GravWA	10.Radiant
3.H Pump	7.Electric	11.Radiant
Cool Type **0% 9 None**		
1.Refrig	4.W&C Air	7.RadHW
2.Evapor	5.Monitor-	8.
3.H Pump	6.Monitor-	9.None
Kitchen Style **2 Typical**		
1.Modern	4.Obsolete	7.
2.Typical	5.	8.
3.Old Type	6.	9.None
Bath(s) Style **2 Typical Bath(s)**		
1.Modern	4.Obsolete	7.
2.Typical	5.	8.
3.Old Type	6.	9.None
# Rooms **6**		
# Bedrooms **4**		
# Full Baths **1**		
# Half Baths **0**		
# Addn Fixtures **1**		
# Fireplaces **0**		

TRIO Software
A Division of Harris Computer Systems

Layout **1 Typical**		
1.Typical	4.	7.
2.Inadeq	5.	8.
3.	6.	9.
Attic **9 None**		
1.1/4 Fin	4.Full Fin	7.
2.1/2 Fin	5.Fl/Stair	8.
3.3/4 Fin	6.	9.None
Insulation **1 Full**		
1.Full	4.Minimal	7.
2.Heavy	5.	8.
3.Capped	6.	9.None
Unfinished % **0%**		
Grade & Factor **3 Average 100%**		
1.E Grade	4.B Grade	7.
2.D Grade	5.A Grade	8.
3.C Grade	6.	9.Same
SQFT (Footprint) **960**		
Condition **4 Average**		
1.Poor	4.Avg	7.V G
2.Fair	5.Avg+	8.Exc
3.Avg-	6.Good	9.Same
Phys. % Good **0%**		
Funct. % Good **100%**		
Functional Code **9 None**		
1.Incomp	4.Delap	7.No Power
2.O-Built	5.Bsmt	8.LongTerm
3.Damage	6.Common	9.None
Econ. % Good **100%**		
Economic Code **None**		
0.None	3.No Power	9.None
1.Location	4.Generate	8.
2.Encroach	5.	9.
Entrance Code **1 Interior Inspect**		
1.Interior	4.Vacant	7.
2.Refusal	5.Estimate	8.
3.Informed	6.	9.
Information Code **1 Owner**		
1.Owner	4.Agent	7.
2.Relative	5.Estimate	8.
3.Tenant	6.Other	9.

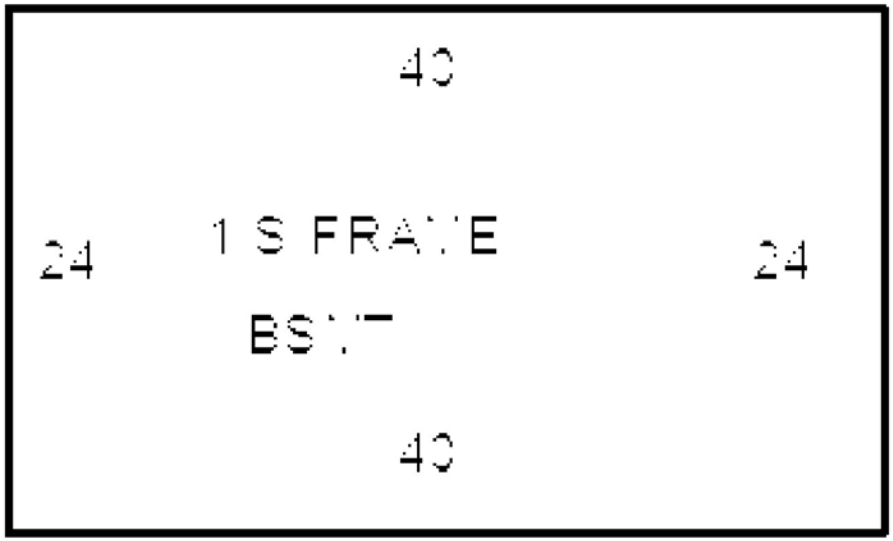

Date Inspected 11/22/2011

Additions, Outbuildings & Improvements

Type	Year	Units	Grade	Cond	Phys.	Funct.	Sound Value
					%	%	
					%	%	
					%	%	
					%	%	
					%	%	
					%	%	
					%	%	
					%	%	
					%	%	
					%	%	

1.One Story Fram
2.Two Story Fram
3.Three Story Fr
4.1 & 1/2 Story
5.1 & 3/4 Story
6.2 & 1/2 Story
21.Open Frame Por
22.Encl Frame Por
23.Frame Garage
24.Frame Shed
25.Frame Bay Wind
26.1SFr Overhang
27.Unfin Basement
28.Unfinished Att
29.Finished Attic

Map Lot R10-037A | Account 1247 | Location 40 DINGLEY ROAD | Card 1 Of 1 | 10/25/2017

MORGAN, DAVID

40 DINGLEY ROAD

LITCHFIELD ME 04350
B3199P220

Property Data

Neighborhood **1 28000**

Tree Growth Year **0**

X Coordinate **0**

Y Coordinate **0**

Zone/Land Use **11 Residential**

Secondary Zone

Topography **2 Rolling**

1.Level	4.Below St	7.Res Protec
2.Rolling	5.Low	8.
3.Above St	6.Swampy	9.

Utilities **4 Drilled Well** **6 Septic System**

1.Public	4.Dr Well	7.Cesspool
2.Water	5.Dug Well	8.Lake/Pond
3.Sewer	6.Septic	9.None

Street **3 Gravel**

1.Paved	4.Proposed	7.
2.Semi Imp	5.R/O/W	8.
3.Gravel	6.	9.None

0

0

Sale Data

Sale Date

Price

Sale Type

1.Land	4.MFG UNIT	7.
2.L & B	5.Other	8.
3.Building	6.	9.

Financing

1.Convent	4.Seller	7.
2.FHA/VA	5.Private	8.
3.Assumed	6.Cash	9.Unknown

Validity

1.Valid	4.Split	7.Renovate
2.Related	5.Partial	8.Other
3.Distress	6.Exempt	9.

Verified

1.Buyer	4.Agent	7.Family
2.Seller	5.Pub Rec	8.Other
3.Lender	6.MLS	9.

Assessment Record

Year	Land	Buildings	Exempt	Total
2004	20,900	105,310	9,750	116,460
2005	49,860	150,056	13,000	186,916
2006	49,860	106,957	13,000	143,817
2007	49,860	106,957	13,000	143,817
2008	49,860	106,872	12,350	144,382
2009	48,500	126,901	9,500	165,901
2010	48,500	105,271	10,000	143,771
2011	48,500	79,881	10,000	118,381
2012	48,500	79,881	10,000	118,381
2013	48,500	79,042	10,000	117,542
2014	48,500	78,984	10,000	117,484
2015	48,500	78,128	10,000	116,628
2016	48,500	78,026	15,000	111,526
2017	48,500	77,272	20,000	105,772

Land Data

Front Foot	Type	Effective Frontage	Effective Depth	Influence Factor	Influence Code
11.1-100				%	
12.101-200				%	
13.201+				%	
14.				%	
15.				%	
				%	
				%	
Square Foot		**Square Feet**			
16.Regular Lot				%	
17.Secondary Lot				%	
18.Excess Land				%	
19.Condominium				%	
20.Miscellaneous				%	
				%	
				%	
Fract. Acre		**Acreage/Sites**			
21.Baselot	21	1.00		100 %	0
22.(Fract)	26	3.40		100 %	0
23.(Fract)	44	1.00		100 %	0
Acres				%	
24.				%	
25.				%	
26.Rear 1-5				%	
27.Rear 6-10				%	
28.Rear 11-20				%	
29.Rear 21-50				%	

Total Acreage 4.40

Influence Codes

1.Unimproved
2.Excess Frtg
3.Topography
4.Size/Shape
5.Access
6.Restriction
7.Corner Infl
8.View/Environ
9.Fract Share
Acres
30.Rear 51-100
31.Rear 100+
32.Tillable/Pastu
33.Tillable/Pastu
34.Softwood F&O
35.Mixed Wood F&O
36.Hardwood F&O
37.Softwood TG
38.Mixed Wood TG
39.Hardwood TG
40.Wasteland
41.
42.Mobile Home Si
43.Camp Site
44.Lot Improvemen
45.Access Right
46.Golf Course

Inspection Witnessed By:

X Date

No./Date	Description	Date Insp.

Notes:

Litchfield

Litchfield

Map Lot R10-037A | Account 1247 | Location 40 DINGLEY ROAD | Card 1 Of 1 | 10/25/2017

Building Style	**3 Raised Ranch**	
0.Uncoded	4.Cape	8.Log
1.Conv.	5.Garrison	9.Other
2.Ranch	6.Split	10.Tri-Lev
3.R Ranch	7.Contemp	11.Earth O
Dwelling Units	**1**	
Other Units	**0**	
Stories	**1 One Story**	
1.1	4.1.5	7.1.25
2.2	5.1.75	8.
3.3	6.2.5	9.
Exterior Walls	**2 Vinyl/Aluminum**	
0.Uncoded	4.Asbestos	8.Concrete
1.Wd Clapb	5.Stucco	9.Other
2.Vin/Al	6.Brick	10.Wd shin
3.Compos.	7.Stone	11.Tex 111
Roof Surface	**3 Sheet Metal**	
1.Asphalt	4.Composit	7.
2.Slate	5.Wood	8.
3.Metal	6.Other	9.
SF Masonry Trim	**0**	
OPEN-3-CUSTOM	**0**	
OPEN-4-CUSTOM	**0**	
Year Built	**2003**	
Year Remodeled	**0**	
Foundation	**1 Concrete**	
1.Concrete	4.Wood	7.
2.C Block	5.Slab	8.
3.Br/Stone	6.Piers	9.
Basement	**4 Full Basement**	
1.1/4 Bmt	4.Full Bmt	7.
2.1/2 Bmt	5.None	8.
3.3/4 Bmt	6.	9.None
Bsmt Gar # Cars	**0**	
Wet Basement	**1 Dry Basement**	
1.Dry	4.	7.
2.Damp	5.	8.
3.Wet	6.	9.

SF Bsmt Living	**0**	
Fin Bsmt Grade	**0 0**	
OPEN-5-CUSTOMIZE	**0**	
Heat Type	**100%**	**12 Monitor-Fuel Oil**
0.Uncoded	4.Steam	8.Fl/Wall
1.HWBB	5.FWA	9.No Heat
2.HWCI	6.GravWA	10.Radiant
3.H Pump	7.Electric	11.Radiant
Cool Type	**0%**	**9 None**
1.Refrig	4.W&C Air	7.RadHW
2.Evapor	5.Monitor-	8.
3.H Pump	6.Monitor-	9.None
Kitchen Style	**2 Typical**	
1.Modern	4.Obsolete	7.
2.Typical	5.	8.
3.Old Type	6.	9.None
Bath(s) Style	**2 Typical Bath(s)**	
1.Modern	4.Obsolete	7.
2.Typical	5.	8.
3.Old Type	6.	9.None
# Rooms	**5**	
# Bedrooms	**3**	
# Full Baths	**2**	
# Half Baths	**1**	
# Addn Fixtures	**1**	
# Fireplaces	**0**	

TRIO Software
A Division of Harris Computer Systems

Layout	**1 Typical**	
1.Typical	4.	7.
2.Inadeq	5.	8.
3.	6.	9.
Attic	**9 None**	
1.1/4 Fin	4.Full Fin	7.
2.1/2 Fin	5.Fl/Stair	8.
3.3/4 Fin	6.	9.None
Insulation	**1 Full**	
1.Full	4.Minimal	7.
2.Heavy	5.	8.
3.Capped	6.	9.None
Unfinished %	**0%**	
Grade & Factor	**3 Average 100%**	
1.E Grade	4.B Grade	7.
2.D Grade	5.A Grade	8.
3.C Grade	6.	9.Same
SQFT (Footprint)	**864**	
Condition	**4 Average**	
1.Poor	4.Avg	7.V G
2.Fair	5.Avg+	8.Exc
3.Avg-	6.Good	9.Same
Phys. % Good	**0%**	
Funct. % Good	**100%**	
Functional Code	**9 None**	
1.Incomp	4.Delap	7.No Power
2.O-Built	5.Bsmt	8.LongTerm
3.Damage	6.Common	9.None
Econ. % Good	**100%**	
Economic Code	**None**	
0.None	3.No Power	9.None
1.Location	4.Generate	8.
2.Encroach	5.	9.
Entrance Code	**1 Interior Inspect**	
1.Interior	4.Vacant	7.
2.Refusal	5.Estimate	8.
3.Informed	6.	9.
Information Code	**1 Owner**	
1.Owner	4.Agent	7.
2.Relative	5.Estimate	8.
3.Tenant	6.Other	9.

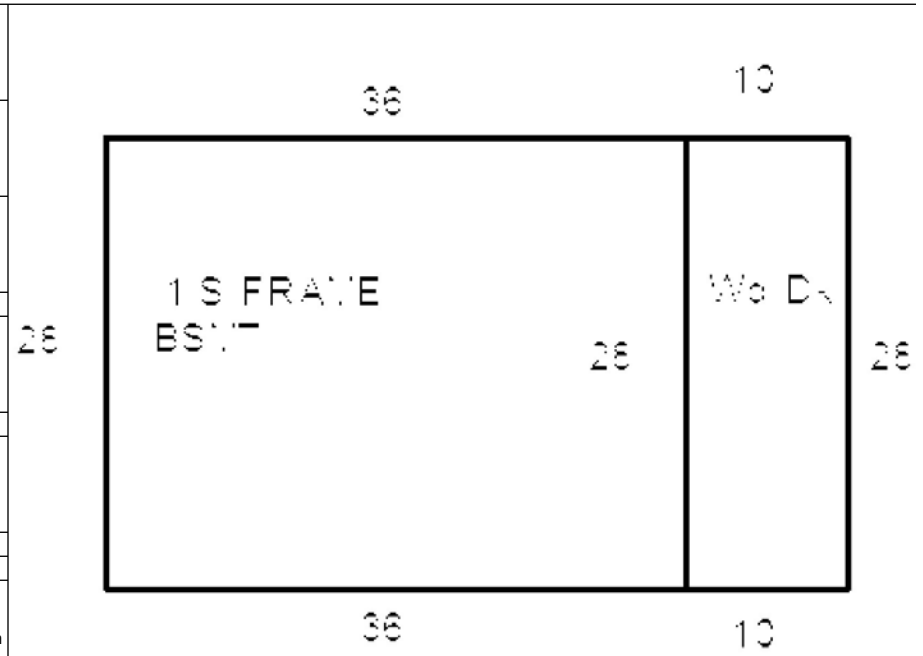

Date Inspected 11/21/2011

Additions, Outbuildings & Improvements

Type	Year	Units	Grade	Cond	Phys.	Funct.	Sound Value
68 Wood Deck/s	2003	280	4 100	6	0 %	100 %	
23 Frame Garage	1985	576	2 100	3	0 %	100 %	
24 Frame Shed	2003	168	2 100	2	0 %	100 %	
61 Canopy/s	0	120	2 100	2	0 %	100 %	
					%	%	
					%	%	
					%	%	
					%	%	
					%	%	
					%	%	

1.One Story Fram
2.Two Story Fram
3.Three Story Fr
4.1 & 1/2 Story
5.1 & 3/4 Story
6.2 & 1/2 Story
21.Open Frame Por
22.Encl Frame Por
23.Frame Garage
24.Frame Shed
25.Frame Bay Wind
26.1SFr Overhang
27.Unfin Basement
28.Unfinished Att
29.Finished Attic

Map Lot R10-037-ON | Account 2382 | Location 328 PINE TREE ROAD | Card 1 Of 1 | 10/25/2017

WILLIAMS, MICHAEL

328 PINE TREE ROAD

LITCHFIELD ME 04350

Property Data

Neighborhood **1 28000**

Tree Growth Year **0**

X Coordinate **0**

Y Coordinate **0**

Zone/Land Use **11 Residential**

Secondary Zone

Topography **2 Rolling**

1.Level	4.Below St	7.Res Protec
2.Rolling	5.Low	8.
3.Above St	6.Swampy	9.

Utilities **4 Drilled Well** **6 Septic System**

1.Public	4.Dr Well	7.Cesspool
2.Water	5.Dug Well	8.Lake/Pond
3.Sewer	6.Septic	9.None

Street **1 Paved**

1.Paved	4.Proposed	7.
2.Semi Imp	5.R/O/W	8.
3.Gravel	6.	9.None

0

0

Assessment Record

Year	Land	Buildings	Exempt	Total
2004	0	15,425	0	15,425
2005	0	12,139	0	12,139
2006	0	11,357	0	11,357
2007	0	10,575	10,575	0
2008	0	9,794	9,794	0
2009	0	9,277	9,277	0
2010	0	9,012	9,012	0
2011	46,750	8,580	10,000	45,330
2012	46,750	8,580	10,000	45,330
2013	46,750	8,580	10,000	45,330
2014	46,750	7,570	10,000	44,320
2015	46,750	7,570	10,000	44,320
2016	46,750	7,570	15,000	39,320
2017	46,750	7,570	20,000	34,320

Land Data

Front Foot	Type	Effective Frontage	Effective Depth	Influence Factor	Influence Code
11.1-100				%	
12.101-200				%	
13.201+				%	
14.				%	
15.				%	
				%	
				%	
Square Foot		**Square Feet**			
16.Regular Lot				%	
17.Secondary Lot				%	
18.Excess Land				%	
19.Condominium				%	
20.Miscellaneous				%	
				%	
				%	
Fract. Acre		**Acreage/Sites**			
21.Baselot	21	1.00		100 %	0
22.(Fract)	26	2.70		100 %	0
23.(Fract)	44	1.00		100 %	0
Acres				%	
24.				%	
25.				%	
26.Rear 1-5				%	
27.Rear 6-10				%	
28.Rear 11-20					
29.Rear 21-50					

Total Acreage 3.70

Influence Codes

1.Unimproved
2.Excess Frtg
3.Topography
4.Size/Shape
5.Access
6.Restriction
7.Corner Infl
8.View/Environ
9.Fract Share
Acres
30.Rear 51-100
31.Rear 100+
32.Tillable/Pastu
33.Tillable/Pastu
34.Softwood F&O
35.Mixed Wood F&O
36.Hardwood F&O
37.Softwood TG
38.Mixed Wood TG
39.Hardwood TG
40.Wasteland
41.
42.Mobile Home Si
43.Camp Site
44.Lot Improvemen
45.Access Right
46.Golf Course

Inspection Witnessed By:

X Date

No./Date	Description	Date Insp.

Notes:

Sale Data

Sale Date

Price

Sale Type

1.Land	4.MFG UNIT	7.
2.L & B	5.Other	8.
3.Building	6.	9.

Financing

1.Convent	4.Seller	7.
2.FHA/VA	5.Private	8.
3.Assumed	6.Cash	9.Unknown

Validity

1.Valid	4.Split	7.Renovate
2.Related	5.Partial	8.Other
3.Distress	6.Exempt	9.

Verified

1.Buyer	4.Agent	7.Family
2.Seller	5.Pub Rec	8.Other
3.Lender	6.MLS	9.

Litchfield

Litchfield

Map Lot R10-037-ON | Account 2382 | Location 328 PINE TREE ROAD | Card 1 Of 1 | 10/25/2017

Building Style		
0.Uncoded	4.Cape	8.Log
1.Conv.	5.Garrison	9.Other
2.Ranch	6.Split	10.Tri-Lev
3.R Ranch	7.Contemp	11.Earth O

Dwelling Units
Other Units

Stories		
1.1	4.1.5	7.1.25
2.2	5.1.75	8.
3.3	6.2.5	9.

Exterior Walls		
0.Uncoded	4.Asbestos	8.Concrete
1.Wd Clapb	5.Stucco	9.Other
2.Vin/Al	6.Brick	10.Wd shin
3.Compos.	7.Stone	11.Tex 111

Roof Surface		
1.Asphalt	4.Composit	7.
2.Slate	5.Wood	8.
3.Metal	6.Other	9.

SF Masonry Trim
OPEN-3-CUSTOM
OPEN-4-CUSTOM
Year Built
Year Remodeled

Foundation		
1.Concrete	4.Wood	7.
2.C Block	5.Slab	8.
3.Br/Stone	6.Piers	9.

Basement		
1.1/4 Bmt	4.Full Bmt	7.
2.1/2 Bmt	5.None	8.
3.3/4 Bmt	6.	9.None

Bsmt Gar # Cars

Wet Basement		
1.Dry	4.	7.
2.Damp	5.	8.
3.Wet	6.	9.

SF Bsmt Living
Fin Bsmt Grade
OPEN-5-CUSTOMIZE

Heat Type **100%**		
0.Uncoded	4.Steam	8.Fl/Wall
1.HWBB	5.FWA	9.No Heat
2.HWCI	6.GravWA	10.Radiant
3.H Pump	7.Electric	11.Radiant

Cool Type **0%**		
1.Refrig	4.W&C Air	7.RadHW
2.Evapor	5.Monitor-	8.
3.H Pump	6.Monitor-	9.None

Kitchen Style		
1.Modern	4.Obsolete	7.
2.Typical	5.	8.
3.Old Type	6.	9.None

Bath(s) Style		
1.Modern	4.Obsolete	7.
2.Typical	5.	8.
3.Old Type	6.	9.None

Rooms
Bedrooms
Full Baths
Half Baths
Addn Fixtures
Fireplaces

TRIO Software
A Division of Harris Computer Systems

Layout		
1.Typical	4.	7.
2.Inadeq	5.	8.
3.	6.	9.

Attic		
1.1/4 Fin	4.Full Fin	7.
2.1/2 Fin	5.Fl/Stair	8.
3.3/4 Fin	6.	9.None

Insulation		
1.Full	4.Minimal	7.
2.Heavy	5.	8.
3.Capped	6.	9.None

Unfinished %

Grade & Factor		
1.E Grade	4.B Grade	7.
2.D Grade	5.A Grade	8.
3.C Grade	6.	9.Same

SQFT (Footprint)

Condition		
1.Poor	4.Avg	7.V G
2.Fair	5.Avg+	8.Exc
3.Avg-	6.Good	9.Same

Phys. % Good
Funct. % Good

Functional Code		
1.Incomp	4.Delap	7.No Power
2.O-Built	5.Bsmt	8.LongTerm
3.Damage	6.Common	9.None

Econ. % Good

Economic Code		
0.None	3.No Power	9.None
1.Location	4.Generate	8.
2.Encroach	5.	9.

Entrance Code **5 Estimated**		
1.Interior	4.Vacant	7.
2.Refusal	5.Estimate	8.
3.Informed	6.	9.

Information Code **5 Est by Assessor**		
1.Owner	4.Agent	7.
2.Relative	5.Estimate	8.
3.Tenant	6.Other	9.

Date Inspected 12/07/2011

Additions, Outbuildings & Improvements

Type	Year	Units	Grade	Cond	Phys.	Funct.	Sound Value
998 14 MFG UNIT	1990	14x66	3 100	3	0 %	100 %	
					%	%	
					%	%	
					%	%	
					%	%	
					%	%	
					%	%	
					%	%	
					%	%	
					%	%	

1.One Story Fram
2.Two Story Fram
3.Three Story Fr
4.1 & 1/2 Story
5.1 & 3/4 Story
6.2 & 1/2 Story
21.Open Frame Por
22.Encl Frame Por
23.Frame Garage
24.Frame Shed
25.Frame Bay Wind
26.1SFr Overhang
27.Unfin Basement
28.Unfinished Att
29.Finished Attic

Map Lot R10-038 Account 1285 Location 56 DINGLEY ROAD Card 1 Of 1 10/25/2017

NELSEN, MARK I

56 DINGLEY ROAD

LITCHFIELD ME 04350
B1577P217

Property Data

Neighborhood **1 28000**

Tree Growth Year **0**

X Coordinate **0**

Y Coordinate **0**

Zone/Land Use **11 Residential**

Secondary Zone

Topography **2 Rolling**

1.Level	4.Below St	7.Res Protec
2.Rolling	5.Low	8.
3.Above St	6.Swampy	9.

Utilities **5 Dug Well** **6 Septic System**

1.Public	4.Dr Well	7.Cesspool
2.Water	5.Dug Well	8.Lake/Pond
3.Sewer	6.Septic	9.None

Street **9 None**

1.Paved	4.Proposed	7.
2.Semi Imp	5.R/O/W	8.
3.Gravel	6.	9.None

0

0

Sale Data

Sale Date

Price

Sale Type

1.Land	4.MFG UNIT	7.
2.L & B	5.Other	8.
3.Building	6.	9.

Financing

1.Convent	4.Seller	7.
2.FHA/VA	5.Private	8.
3.Assumed	6.Cash	9.Unknown

Validity

1.Valid	4.Split	7.Renovate
2.Related	5.Partial	8.Other
3.Distress	6.Exempt	9.

Verified

1.Buyer	4.Agent	7.Family
2.Seller	5.Pub Rec	8.Other
3.Lender	6.MLS	9.

Assessment Record

Year	Land	Buildings	Exempt	Total
2004	49,820	64,840	9,750	104,910
2005	110,615	81,965	13,000	179,580
2006	110,615	81,965	13,000	179,580
2007	101,009	81,965	13,000	169,974
2008	101,009	81,965	12,350	170,624
2009	84,509	76,913	9,500	151,922
2010	84,509	81,965	10,000	156,474
2011	86,909	82,065	10,000	158,974
2012	86,909	82,065	10,000	158,974
2013	86,909	90,836	10,000	167,745
2014	65,235	90,836	10,000	146,071
2015	65,235	90,836	10,000	146,071
2016	65,235	90,836	15,000	141,071
2017	65,235	90,836	20,000	136,071

Land Data

Front Foot

11.1-100
12.101-200
13.201+
14.
15.

Square Foot

16.Regular Lot
17.Secondary Lot
18.Excess Land
19.Condominium
20.Miscellaneous

Fract. Acre

21.Baselot
22.(Fract)
23.(Fract)
Acres
24.
25.
26.Rear 1-5
27.Rear 6-10
28.Rear 11-20
29.Rear 21-50

Type	Effective Frontage	Effective Depth	Influence Factor	Influence Code
			%	
			%	
			%	
			%	
			%	
			%	
			%	
	Square Feet			
			%	
			%	
			%	
			%	
			%	
			%	
			%	
	Acreage/Sites			
21	1.00	100	%	0
26	5.00	100	%	0
27	5.00	100	%	0
29	11.00	100	%	0
30	19.00	5	%	6
30	26.00	25	%	6
44	1.00	100	%	0

Total Acreage 67.00

Influence Codes

1.Unimproved
2.Excess Frtg
3.Topography
4.Size/Shape
5.Access
6.Restriction
7.Corner Infl
8.View/Environ
9.Fract Share
Acres
30.Rear 51-100
31.Rear 100+
32.Tillable/Pastu
33.Tillable/Pastu
34.Softwood F&O
35.Mixed Wood F&O
36.Hardwood F&O
37.Softwood TG
38.Mixed Wood TG
39.Hardwood TG
40.Wasteland
41.
42.Mobile Home Si
43.Camp Site
44.Lot Improvemen
45.Access Right
46.Golf Course

Inspection Witnessed By:

X Date

No./Date	Description	Date Insp.

Notes:

'14 entered Open Space application.

'14 per survey info lot is 67+- acres.

Litchfield

Litchfield

Map Lot R10-038 | Account 1285 | Location 56 DINGLEY ROAD | Card 1 Of 1 | 10/25/2017

Building Style	**4 Cape Cod**		
0.Uncoded	4.Cape	8.Log	
1.Conv.	5.Garrison	9.Other	
2.Ranch	6.Split	10.Tri-Lev	
3.R Ranch	7.Contemp	11.Earth O	
Dwelling Units	**1**		
Other Units	**0**		
Stories	**4 One & 1/2 Story**		
1.1	4.1.5	7.1.25	
2.2	5.1.75	8.	
3.3	6.2.5	9.	
Exterior Walls	**1 Clapboard**		
0.Uncoded	4.Asbestos	8.Concrete	
1.Wd Clapb	5.Stucco	9.Other	
2.Vin/Al	6.Brick	10.Wd shin	
3.Compos.	7.Stone	11.Tex 111	
Roof Surface	**1 Asphalt Shingles**		
1.Asphalt	4.Composit	7.	
2.Slate	5.Wood	8.	
3.Metal	6.Other	9.	
SF Masonry Trim	**0**		
OPEN-3-CUSTOM	**0**		
OPEN-4-CUSTOM	**0**		
Year Built	**1800**		
Year Remodeled	**1960**		
Foundation	**1 Concrete**		
1.Concrete	4.Wood	7.	
2.C Block	5.Slab	8.	
3.Br/Stone	6.Piers	9.	
Basement	**4 Full Basement**		
1.1/4 Bmt	4.Full Bmt	7.	
2.1/2 Bmt	5.None	8.	
3.3/4 Bmt	6.	9.None	
Bsmt Gar # Cars	**0**		
Wet Basement	**1 Dry Basement**		
1.Dry	4.	7.	
2.Damp	5.	8.	
3.Wet	6.	9.	

SF Bsmt Living	**0**		
Fin Bsmt Grade	**0 0**		
OPEN-5-CUSTOMIZE	**0**		
Heat Type	**100%**	**5 Forced Warm Air**	
0.Uncoded	4.Steam	8.Fl/Wall	
1.HWBB	5.FWA	9.No Heat	
2.HWCI	6.GravWA	10.Radiant	
3.H Pump	7.Electric	11.Radiant	
Cool Type	**0%**	**9 None**	
1.Refrig	4.W&C Air	7.RadHW	
2.Evapor	5.Monitor-	8.	
3.H Pump	6.Monitor-	9.None	
Kitchen Style	**4 Obsolete**		
1.Modern	4.Obsolete	7.	
2.Typical	5.	8.	
3.Old Type	6.	9.None	
Bath(s) Style	**1 Modern Bath(s)**		
1.Modern	4.Obsolete	7.	
2.Typical	5.	8.	
3.Old Type	6.	9.None	
# Rooms	**7**		
# Bedrooms	**4**		
# Full Baths	**2**		
# Half Baths	**0**		
# Addn Fixtures	**1**		
# Fireplaces	**2**		

TRIO Software
A Division of Harris Computer Systems

Layout	**1 Typical**		
1.Typical	4.	7.	
2.Inadeq	5.	8.	
3.	6.	9.	
Attic	**9 None**		
1.1/4 Fin	4.Full Fin	7.	
2.1/2 Fin	5.Fl/Stair	8.	
3.3/4 Fin	6.	9.None	
Insulation	**1 Full**		
1.Full	4.Minimal	7.	
2.Heavy	5.	8.	
3.Capped	6.	9.None	
Unfinished %	**0%**		
Grade & Factor	**2 Fair 100%**		
1.E Grade	4.B Grade	7.	
2.D Grade	5.A Grade	8.	
3.C Grade	6.	9.Same	
SQFT (Footprint)	**780**		
Condition	**3 Below Average**		
1.Poor	4.Avg	7.V G	
2.Fair	5.Avg+	8.Exc	
3.Avg-	6.Good	9.Same	
Phys. % Good	**0%**		
Funct. % Good	**100%**		
Functional Code	**9 None**		
1.Incomp	4.Delap	7.No Power	
2.O-Built	5.Bsmt	8.LongTerm	
3.Damage	6.Common	9.None	
Econ. % Good	**100%**		
Economic Code	**None**		
0.None	3.No Power	9.None	
1.Location	4.Generate	8.	
2.Encroach	5.	9.	
Entrance Code	**1 Interior Inspect**		
1.Interior	4.Vacant	7.	
2.Refusal	5.Estimate	8.	
3.Informed	6.	9.	
Information Code	**1 Owner**		
1.Owner	4.Agent	7.	
2.Relative	5.Estimate	8.	
3.Tenant	6.Other	9.	

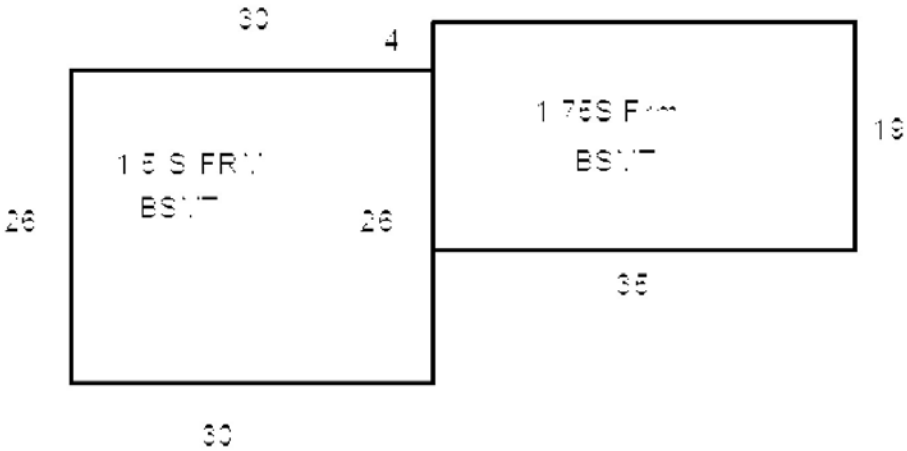

Date Inspected 11/22/2011

Additions, Outbuildings & Improvements

Type	Year	Units	Grade	Cond	Phys.	Funct.	Sound Value
65 Sm Barn/w/loft	0	1296	3 100	3	0 %	100 %	
24 Frame Shed	0	180	2 100	4	0 %	100 %	
5 1 & 3/4 Story Fr	0	665	3 100	4	0 %	100 %	
27 Unfin Basement	0	665	3 100	4	0 %	100 %	
					%	%	
					%	%	
					%	%	
					%	%	
					%	%	
					%	%	

1.One Story Fram
2.Two Story Fram
3.Three Story Fr
4.1 & 1/2 Story
5.1 & 3/4 Story
6.2 & 1/2 Story
21.Open Frame Por
22.Encl Frame Por
23.Frame Garage
24.Frame Shed
25.Frame Bay Wind
26.1SFr Overhang
27.Unfin Basement
28.Unfinished Att
29.Finished Attic