Map Lot U14-001 Account 211 Location 34 MACE ROAD Card 1 Of 1 11/07/2017

SEARS, KALIE

22A BOOKER STREET

LISBON FALLS ME 04252
B11149P173 B11362P88 B11622P81 B5734P241

Previous Owner
U.S. DEPARTMENT OF HOUSING AND URBAN DEVELOPMENT
451 7TH STREET S.W.

WASHINGTON DC 20410
Sale Date: 1/30/2014

Previous Owner
OSNOE, BARRY H
PO BOX 275

LITCHFIELD ME 04350
Sale Date: 8/23/2012

Previous Owner
BANK OF AMERICA, N.A.
PO BOX 5170

SIMI VALLEY CA 93065
Sale Date: 5/18/2012

Inspection Witnessed By:

X Date

No./Date	Description	Date Insp.

Notes:

Property Data

Neighborhood **12 Woodbury Pond**

Tree Growth Year **0**

X Coordinate **0**

Y Coordinate **0**

Zone/Land Use **11 Residential**

Secondary Zone

Topography **2 Rolling**

1.Level	4.Below St	7.Res Protec
2.Rolling	5.Low	8.
3.Above St	6.Swampy	9.

Utilities **4 Drilled Well** **6 Septic System**

1.Public	4.Dr Well	7.Cesspool
2.Water	5.Dug Well	8.Lake/Pond
3.Sewer	6.Septic	9.None

Street **3 Gravel**

1.Paved	4.Proposed	7.
2.Semi Imp	5.R/O/W	8.
3.Gravel	6.	9.None

0

0

Sale Data

Sale Date **1/30/2014**

Price **65,000**

Sale Type **2 Land & Buildings**

1.Land	4.MFG UNIT	7.
2.L & B	5.Other	8.
3.Building	6.	9.

Financing **1 Conventional**

1.Convent	4.Seller	7.
2.FHA/VA	5.Private	8.
3.Assumed	6.Cash	9.Unknown

Validity **3 Distressed Sale**

1.Valid	4.Split	7.Renovate
2.Related	5.Partial	8.Other
3.Distress	6.Exempt	9.

Verified **5 Public Record**

1.Buyer	4.Agent	7.Family
2.Seller	5.Pub Rec	8.Other
3.Lender	6.MLS	9.

Assessment Record

Year	Land	Buildings	Exempt	Total
2004	17,570	46,520	0	64,090
2005	132,950	50,919	0	183,869
2006	167,380	50,919	0	218,299
2007	40,630	50,159	0	90,789
2008	40,630	50,159	0	90,789
2009	40,350	50,768	0	91,118
2010	40,350	49,400	0	89,750
2011	41,100	55,753	0	96,853
2012	41,100	55,753	0	96,853
2013	41,100	55,753	0	96,853
2014	41,100	55,753	0	96,853
2015	41,100	55,753	0	96,853
2016	41,100	55,753	0	96,853
2017	41,100	55,753	20,000	76,853

Land Data

Front Foot	Type	Effective Frontage	Effective Depth	Influence Factor	Influence Code
11.1-100				%	
12.101-200				%	
13.201+				%	
14.				%	
15.				%	
				%	
				%	
Square Foot		**Square Feet**			
16.Regular Lot				%	
17.Secondary Lot				%	
18.Excess Land				%	
19.Condominium				%	
20.Miscellaneous				%	
				%	
				%	
Fract. Acre		**Acreage/Sites**			
21.Baselot	21	1.00	95	%	0
22.(Fract)	26	1.00	100	%	0
23.(Fract)	44	1.00	100	%	0
Acres				%	
24.				%	
25.				%	
26.Rear 1-5				%	
27.Rear 6-10				%	
28.Rear 11-20				%	
29.Rear 21-50				%	

Total Acreage 2.00

Influence Codes

1.Unimproved
2.Excess Frtg
3.Topography
4.Size/Shape
5.Access
6.Restriction
7.Corner Infl
8.View/Environ
9.Fract Share
Acres
30.Rear 51-100
31.Rear 100+
32.Tillable/Pastu
33.Tillable/Pastu
34.Softwood F&O
35.Mixed Wood F&O
36.Hardwood F&O
37.Softwood TG
38.Mixed Wood TG
39.Hardwood TG
40.Wasteland
41.
42.Mobile Home Si
43.Camp Site
44.Lot Improvemen
45.Access Right
46.Golf Course

Litchfield

Litchfield

Map Lot U14-001 | Account 211 | Location 34 MACE ROAD | Card 1 Of 1 | 11/07/2017

Building Style	**2 Ranch**		
0.Uncoded	4.Cape	8.Log	
1.Conv.	5.Garrison	9.Other	
2.Ranch	6.Split	10.Tri-Lev	
3.R Ranch	7.Contemp	11.Earth O	
Dwelling Units	**1**		
Other Units	**0**		
Stories	**1 One Story**		
1.1	4.1.5	7.1.25	
2.2	5.1.75	8.	
3.3	6.2.5	9.	
Exterior Walls	**10 Wood Shingle**		
0.Uncoded	4.Asbestos	8.Concrete	
1.Wd Clapb	5.Stucco	9.Other	
2.Vin/Al	6.Brick	10.Wd shin	
3.Compos.	7.Stone	11.Tex 111	
Roof Surface	**1 Asphalt Shingles**		
1.Asphalt	4.Composit	7.	
2.Slate	5.Wood	8.	
3.Metal	6.Other	9.	
SF Masonry Trim	**0**		
OPEN-3-CUSTOM	**0**		
OPEN-4-CUSTOM	**0**		
Year Built	**1950**		
Year Remodeled	**0**		
Foundation	**1 Concrete**		
1.Concrete	4.Wood	7.	
2.C Block	5.Slab	8.	
3.Br/Stone	6.Piers	9.	
Basement	**4 Full Basement**		
1.1/4 Bmt	4.Full Bmt	7.	
2.1/2 Bmt	5.None	8.	
3.3/4 Bmt	6.	9.None	
Bsmt Gar # Cars	**0**		
Wet Basement	**1 Dry Basement**		
1.Dry	4.	7.	
2.Damp	5.	8.	
3.Wet	6.	9.	

SF Bsmt Living	**0**		
Fin Bsmt Grade	**0 0**		
OPEN-5-CUSTOMIZE	**0**		
Heat Type	**100%**	**1 Hot Water BB**	
0.Uncoded	4.Steam	8.Fl/Wall	
1.HWBB	5.FWA	9.No Heat	
2.HWCI	6.GravWA	10.Radiant	
3.H Pump	7.Electric	11.Radiant	
Cool Type	**0%**	**9 None**	
1.Refrig	4.W&C Air	7.RadHW	
2.Evapor	5.Monitor-	8.	
3.H Pump	6.Monitor-	9.None	
Kitchen Style	**2 Typical**		
1.Modern	4.Obsolete	7.	
2.Typical	5.	8.	
3.Old Type	6.	9.None	
Bath(s) Style	**2 Typical Bath(s)**		
1.Modern	4.Obsolete	7.	
2.Typical	5.	8.	
3.Old Type	6.	9.None	
# Rooms	**0**		
# Bedrooms	**0**		
# Full Baths	**1**		
# Half Baths	**0**		
# Addn Fixtures	**1**		
# Fireplaces	**0**		

TRIO Software
A Division of Harris Computer Systems

Layout	**1 Typical**		
1.Typical	4.	7.	
2.Inadeq	5.	8.	
3.	6.	9.	
Attic	**9 None**		
1.1/4 Fin	4.Full Fin	7.	
2.1/2 Fin	5.Fl/Stair	8.	
3.3/4 Fin	6.	9.None	
Insulation	**1 Full**		
1.Full	4.Minimal	7.	
2.Heavy	5.	8.	
3.Capped	6.	9.None	
Unfinished %	**0%**		
Grade & Factor	**3 Average 100%**		
1.E Grade	4.B Grade	7.	
2.D Grade	5.A Grade	8.	
3.C Grade	6.	9.Same	
SQFT (Footprint)	**864**		
Condition	**4 Average**		
1.Poor	4.Avg	7.V G	
2.Fair	5.Avg+	8.Exc	
3.Avg-	6.Good	9.Same	
Phys. % Good	**0%**		
Funct. % Good	**100%**		
Functional Code	**9 None**		
1.Incomp	4.Delap	7.No Power	
2.O-Built	5.Bsmt	8.LongTerm	
3.Damage	6.Common	9.None	
Econ. % Good	**100%**		
Economic Code	**None**		
0.None	3.No Power	9.None	
1.Location	4.Generate	8.	
2.Encroach	5.	9.	
Entrance Code	**5 Estimated**		
1.Interior	4.Vacant	7.	
2.Refusal	5.Estimate	8.	
3.Informed	6.	9.	
Information Code	**5 Est by Assessor**		
1.Owner	4.Agent	7.	
2.Relative	5.Estimate	8.	
3.Tenant	6.Other	9.	

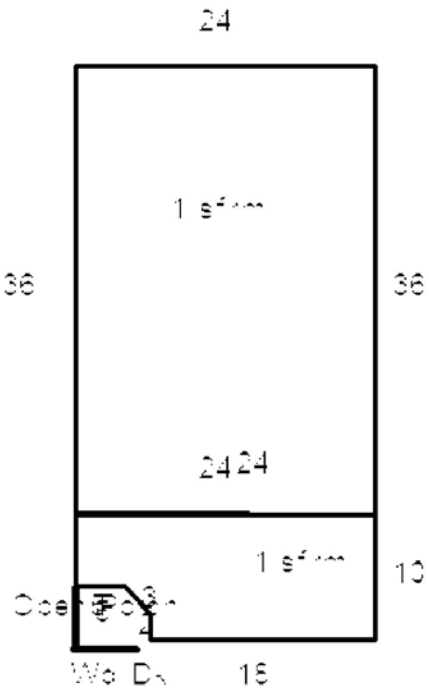

Date Inspected 8/16/2011

Additions, Outbuildings & Improvements

Type	Year	Units	Grade	Cond	Phys.	Funct.	Sound Value
21 Open Frame	0	25	3 100	4	0 %	100 %	
1 One Story Frame	0	215	3 100	4	0 %	100 %	
68 Wood Deck/s	0	15	3 100	4	0 %	100 %	
					%	%	
					%	%	
					%	%	
					%	%	
					%	%	
					%	%	
					%	%	

1.One Story Fram
2.Two Story Fram
3.Three Story Fr
4.1 & 1/2 Story
5.1 & 3/4 Story
6.2 & 1/2 Story
21.Open Frame Por
22.Encl Frame Por
23.Frame Garage
24.Frame Shed
25.Frame Bay Wind
26.1SFr Overhang
27.Unfin Basement
28.Unfinished Att
29.Finished Attic

Map Lot U14-002 Account 2471 Location LEWISTON ROAD Card 1 Of 1 11/07/2017

HILTON ELIZABETH

1602 LEWISTON ROAD

LITCHFIELD ME 04350
B11849P31 B959P413

Previous Owner
HILTON ELIZABETH
1614 LEWISTON ROAD

LITCHFIELD ME 04350
Sale Date: 11/12/2014

Previous Owner
JOHNSON KIMBERLY
JOHNSON KEITH A
682 NEW GLOUSTER ROAD
NORTH YARMOUTH ME 04097
Sale Date: 2/19/2008

Previous Owner
HILTON ELIZABETH
1590 LEWISTON ROAD

Litchfield ME 04350
Sale Date: 9/06/2007

Inspection Witnessed By:

X Date

No./Date	Description	Date Insp.

Notes:

'17 Per further review part of this lot 1.5 acres was retained in sale to Line.
'15 dwelling part of card opened for (no reason!) no building (abate).

Litchfield

Property Data

Neighborhood **12 Woodbury Pond**

Tree Growth Year **0**

X Coordinate **0**

Y Coordinate **0**

Zone/Land Use **11 Residential**

Secondary Zone

Topography **2 Rolling**

1.Level	4.Below St	7.Res Protec
2.Rolling	5.Low	8.
3.Above St	6.Swampy	9.

Utilities

1.Public	4.Dr Well	7.Cesspool
2.Water	5.Dug Well	8.Lake/Pond
3.Sewer	6.Septic	9.None

Street **3 Gravel**

1.Paved	4.Proposed	7.
2.Semi Imp	5.R/O/W	8.
3.Gravel	6.	9.None

0

0

Sale Data

Sale Date **11/12/2014**

Price **46,000**

Sale Type **2 Land & Buildings**

1.Land	4.MFG UNIT	7.
2.L & B	5.Other	8.
3.Building	6.	9.

Financing **1 Conventional**

1.Convent	4.Seller	7.
2.FHA/VA	5.Private	8.
3.Assumed	6.Cash	9.Unknown

Validity **1 Arms Length Sale**

1.Valid	4.Split	7.Renovate
2.Related	5.Partial	8.Other
3.Distress	6.Exempt	9.

Verified **5 Public Record**

1.Buyer	4.Agent	7.Family
2.Seller	5.Pub Rec	8.Other
3.Lender	6.MLS	9.

Assessment Record

Year	Land	Buildings	Exempt	Total
2005	97,495	0	0	97,495
2006	203,125	0	0	203,125
2007	57,200	0	0	57,200
2008	57,200	0	0	57,200
2009	51,660	0	0	51,660
2010	51,660	0	0	51,660
2011	51,660	0	0	51,660
2012	51,660	0	0	51,660
2013	51,660	0	0	51,660
2014	51,660	15,000	0	66,660
2017	27,850	0	0	27,850

Land Data

Front Foot	Type	Effective Frontage	Effective Depth	Influence Factor	Influence Code
11.1-100				%	
12.101-200				%	
13.201+				%	
14.				%	
15.				%	
				%	
				%	

Square Foot		Square Feet		
16.Regular Lot			%	
17.Secondary Lot			%	
18.Excess Land			%	
19.Condominium			%	
20.Miscellaneous			%	
			%	
			%	

Fract. Acre	Acreage/Sites				
21.Baselot	21	1.00	95	%	0
22.(Fract)	26	0.50	100	%	0
23.(Fract)				%	
Acres				%	
24.				%	
25.				%	
26.Rear 1-5				%	
27.Rear 6-10				%	
28.Rear 11-20					
29.Rear 21-50					

Total Acreage 1.50

Influence Codes

1.Unimproved
2.Excess Frtg
3.Topography
4.Size/Shape
5.Access
6.Restriction
7.Corner Infl
8.View/Environ
9.Fract Share
Acres
30.Rear 51-100
31.Rear 100+
32.Tillable/Pastu
33.Tillable/Pastu
34.Softwood F&O
35.Mixed Wood F&O
36.Hardwood F&O
37.Softwood TG
38.Mixed Wood TG
39.Hardwood TG
40.Wasteland
41.
42.Mobile Home Si
43.Camp Site
44.Lot Improvemen
45.Access Right
46.Golf Course

Litchfield

Map Lot U14-002 | Account 2471 | Location LEWISTON ROAD | Card 1 Of 1 | 11/07/2017

Building Style		
0.Uncoded	4.Cape	8.Log
1.Conv.	5.Garrison	9.Other
2.Ranch	6.Split	10.Tri-Lev
3.R Ranch	7.Contemp	11.Earth O

Dwelling Units
Other Units

Stories		
1.1	4.1.5	7.1.25
2.2	5.1.75	8.
3.3	6.2.5	9.

Exterior Walls		
0.Uncoded	4.Asbestos	8.Concrete
1.Wd Clapb	5.Stucco	9.Other
2.Vin/Al	6.Brick	10.Wd shin
3.Compos.	7.Stone	11.Tex 111

Roof Surface		
1.Asphalt	4.Composit	7.
2.Slate	5.Wood	8.
3.Metal	6.Other	9.

SF Masonry Trim
OPEN-3-CUSTOM
OPEN-4-CUSTOM
Year Built
Year Remodeled

Foundation		
1.Concrete	4.Wood	7.
2.C Block	5.Slab	8.
3.Br/Stone	6.Piers	9.

Basement		
1.1/4 Bmt	4.Full Bmt	7.
2.1/2 Bmt	5.None	8.
3.3/4 Bmt	6.	9.None

Bsmt Gar # Cars

Wet Basement		
1.Dry	4.	7.
2.Damp	5.	8.
3.Wet	6.	9.

SF Bsmt Living
Fin Bsmt Grade
OPEN-5-CUSTOMIZE

Heat Type **100%**		
0.Uncoded	4.Steam	8.Fl/Wall
1.HWBB	5.FWA	9.No Heat
2.HWCI	6.GravWA	10.Radiant
3.H Pump	7.Electric	11.Radiant

Cool Type **0%**		
1.Refrig	4.W&C Air	7.RadHW
2.Evapor	5.Monitor-	8.
3.H Pump	6.Monitor-	9.None

Kitchen Style		
1.Modern	4.Obsolete	7.
2.Typical	5.	8.
3.Old Type	6.	9.None

Bath(s) Style		
1.Modern	4.Obsolete	7.
2.Typical	5.	8.
3.Old Type	6.	9.None

Rooms
Bedrooms
Full Baths
Half Baths
Addn Fixtures
Fireplaces

TRIO Software
A Division of Harris Computer Systems

Layout		
1.Typical	4.	7.
2.Inadeq	5.	8.
3.	6.	9.

Attic		
1.1/4 Fin	4.Full Fin	7.
2.1/2 Fin	5.Fl/Stair	8.
3.3/4 Fin	6.	9.None

Insulation		
1.Full	4.Minimal	7.
2.Heavy	5.	8.
3.Capped	6.	9.None

Unfinished %

Grade & Factor		
1.E Grade	4.B Grade	7.
2.D Grade	5.A Grade	8.
3.C Grade	6.	9.Same

SQFT (Footprint)

Condition		
1.Poor	4.Avg	7.V G
2.Fair	5.Avg+	8.Exc
3.Avg-	6.Good	9.Same

Phys. % Good
Funct. % Good

Functional Code		
1.Incomp	4.Delap	7.No Power
2.O-Built	5.Bsmt	8.LongTerm
3.Damage	6.Common	9.None

Econ. % Good

Economic Code		
0.None	3.No Power	9.None
1.Location	4.Generate	8.
2.Encroach	5.	9.

Entrance Code **0**		
1.Interior	4.Vacant	7.
2.Refusal	5.Estimate	8.
3.Informed	6.	9.

Information Code **0**		
1.Owner	4.Agent	7.
2.Relative	5.Estimate	8.
3.Tenant	6.Other	9.

Date Inspected

Additions, Outbuildings & Improvements

Type	Year	Units	Grade	Cond	Phys.	Funct.	Sound Value
					%	%	
					%	%	
					%	%	
					%	%	
					%	%	
					%	%	
					%	%	
					%	%	
					%	%	
					%	%	

1.One Story Fram
2.Two Story Fram
3.Three Story Fr
4.1 & 1/2 Story
5.1 & 3/4 Story
6.2 & 1/2 Story
21.Open Frame Por
22.Encl Frame Por
23.Frame Garage
24.Frame Shed
25.Frame Bay Wind
26.1SFr Overhang
27.Unfin Basement
28.Unfinished Att
29.Finished Attic

Map Lot U14-002A | Account 839 | Location 70 MACE ROAD | Card 1 Of 1 | 11/07/2017

HILTON, FLOYD G & JESSICA L

P O BOX 14

LITCHFIELD ME 04350
B6488P214

Property Data

Neighborhood	**12 Woodbury Pond**
Tree Growth Year	**0**
X Coordinate	**0**
Y Coordinate	**0**
Zone/Land Use	**11 Residential**
Secondary Zone	
Topography	**2 Rolling**

1.Level	4.Below St	7.Res Protec
2.Rolling	5.Low	8.
3.Above St	6.Swampy	9.

Utilities	**4 Drilled Well**	**6 Septic System**

1.Public	4.Dr Well	7.Cesspool
2.Water	5.Dug Well	8.Lake/Pond
3.Sewer	6.Septic	9.None

Street	**3 Gravel**	

1.Paved	4.Proposed	7.
2.Semi Imp	5.R/O/W	8.
3.Gravel	6.	9.None

0

0

Sale Data

Sale Date	**5/23/2001**
Price	**34,000**
Sale Type	**1 Land Only**

1.Land	4.MFG UNIT	7.
2.L & B	5.Other	8.
3.Building	6.	9.

Financing	**9 Unknown**	

1.Convent	4.Seller	7.
2.FHA/VA	5.Private	8.
3.Assumed	6.Cash	9.Unknown

Validity	**1 Arms Length Sale**	

1.Valid	4.Split	7.Renovate
2.Related	5.Partial	8.Other
3.Distress	6.Exempt	9.

Verified	**5 Public Record**	

1.Buyer	4.Agent	7.Family
2.Seller	5.Pub Rec	8.Other
3.Lender	6.MLS	9.

Assessment Record

Year	Land	Buildings	Exempt	Total
2004	63,260	60,947	0	124,207
2005	96,500	122,482	0	218,982
2006	129,362	128,732	13,000	245,094
2007	150,270	128,664	13,000	265,934
2008	150,270	127,361	12,350	265,281
2009	206,850	144,483	9,500	341,833
2010	206,850	127,294	10,000	324,144
2011	206,850	95,806	10,000	292,656
2012	206,850	95,806	10,000	292,656
2013	206,850	95,806	10,000	292,656
2014	206,850	94,741	10,000	291,591
2015	206,850	134,890	10,000	331,740
2016	206,850	142,041	15,000	333,891
2017	206,850	141,441	20,000	328,291

Land Data

Front Foot	Type	Effective Frontage	Effective Depth	Influence Factor		Influence Code
11.1-100	11	100	0	100	%	0
12.101-200	12	100	0	100	%	0
13.201+	13	100	0	100	%	0
14.					%	
15.					%	
					%	
					%	

Square Foot	Square Feet			
16.Regular Lot			%	
17.Secondary Lot			%	
18.Excess Land			%	
19.Condominium			%	
20.Miscellaneous			%	
			%	
			%	

Fract. Acre	Acreage/Sites			
21.Baselot	21	1.00	95 %	0
22.(Fract)	26	2.30	100 %	0
23.(Fract)	44	1.00	100 %	0
Acres			%	
24.			%	
25.			%	
26.Rear 1-5			%	
27.Rear 6-10			%	
28.Rear 11-20			%	
29.Rear 21-50			%	

Total Acreage 3.30

Influence Codes

1.Unimproved
2.Excess Frtg
3.Topography
4.Size/Shape
5.Access
6.Restriction
7.Corner Infl
8.View/Environ
9.Fract Share

Acres

30.Rear 51-100
31.Rear 100+
32.Tillable/Pastu
33.Tillable/Pastu
34.Softwood F&O
35.Mixed Wood F&O
36.Hardwood F&O
37.Softwood TG
38.Mixed Wood TG
39.Hardwood TG
40.Wasteland
41.
42.Mobile Home Si
43.Camp Site
44.Lot Improvemen
45.Access Right
46.Golf Course

Inspection Witnessed By:

X Date

No./Date	Description	Date Insp.

Notes:

'16 adjust inc.
'15 nah add missed addition.
6/22/11-PERMIT #11-047-ADdITION, 1+(2) HALF BATHS CHANGE KITCHEN LOCATION.

Litchfield

Litchfield

Map Lot U14-002A | Account 839 | Location 70 MACE ROAD | Card 1 Of 1 | 11/07/2017

Building Style	**2 Ranch**	
0.Uncoded	4.Cape	8.Log
1.Conv.	5.Garrison	9.Other
2.Ranch	6.Split	10.Tri-Lev
3.R Ranch	7.Contemp	11.Earth O
Dwelling Units	**1**	
Other Units	**0**	
Stories	**1 One Story**	
1.1	4.1.5	7.1.25
2.2	5.1.75	8.
3.3	6.2.5	9.
Exterior Walls	**2 Vinyl/Aluminum**	
0.Uncoded	4.Asbestos	8.Concrete
1.Wd Clapb	5.Stucco	9.Other
2.Vin/Al	6.Brick	10.Wd shin
3.Compos.	7.Stone	11.Tex 111
Roof Surface	**1 Asphalt Shingles**	
1.Asphalt	4.Composit	7.
2.Slate	5.Wood	8.
3.Metal	6.Other	9.
SF Masonry Trim	**0**	
OPEN-3-CUSTOM	**0**	
OPEN-4-CUSTOM	**0**	
Year Built	**2002**	
Year Remodeled	**0**	
Foundation	**4 Wood**	
1.Concrete	4.Wood	7.
2.C Block	5.Slab	8.
3.Br/Stone	6.Piers	9.
Basement	**4 Full Basement**	
1.1/4 Bmt	4.Full Bmt	7.
2.1/2 Bmt	5.None	8.
3.3/4 Bmt	6.	9.None
Bsmt Gar # Cars	**4**	
Wet Basement	**1 Dry Basement**	
1.Dry	4.	7.
2.Damp	5.	8.
3.Wet	6.	9.

SF Bsmt Living	**0**	
Fin Bsmt Grade	**0 0**	
OPEN-5-CUSTOMIZE	**0**	
Heat Type	**100% 1 Hot Water BB**	
0.Uncoded	4.Steam	8.Fl/Wall
1.HWBB	5.FWA	9.No Heat
2.HWCI	6.GravWA	10.Radiant
3.H Pump	7.Electric	11.Radiant
Cool Type	**0% 9 None**	
1.Refrig	4.W&C Air	7.RadHW
2.Evapor	5.Monitor-	8.
3.H Pump	6.Monitor-	9.None
Kitchen Style	**2 Typical**	
1.Modern	4.Obsolete	7.
2.Typical	5.	8.
3.Old Type	6.	9.None
Bath(s) Style	**2 Typical Bath(s)**	
1.Modern	4.Obsolete	7.
2.Typical	5.	8.
3.Old Type	6.	9.None
# Rooms	**0**	
# Bedrooms	**0**	
# Full Baths	**1**	
# Half Baths	**0**	
# Addn Fixtures	**1**	
# Fireplaces	**0**	

TRIO Software
A Division of Harris Computer Systems

Layout	**1 Typical**	
1.Typical	4.	7.
2.Inadeq	5.	8.
3.	6.	9.
Attic	**9 None**	
1.1/4 Fin	4.Full Fin	7.
2.1/2 Fin	5.Fl/Stair	8.
3.3/4 Fin	6.	9.None
Insulation	**1 Full**	
1.Full	4.Minimal	7.
2.Heavy	5.	8.
3.Capped	6.	9.None
Unfinished %	**0%**	
Grade & Factor	**3 Average 100%**	
1.E Grade	4.B Grade	7.
2.D Grade	5.A Grade	8.
3.C Grade	6.	9.Same
SQFT (Footprint)	**1200**	
Condition	**4 Average**	
1.Poor	4.Avg	7.V G
2.Fair	5.Avg+	8.Exc
3.Avg-	6.Good	9.Same
Phys. % Good	**0%**	
Funct. % Good	**100%**	
Functional Code	**9 None**	
1.Incomp	4.Delap	7.No Power
2.O-Built	5.Bsmt	8.LongTerm
3.Damage	6.Common	9.None
Econ. % Good	**100%**	
Economic Code	**None**	
0.None	3.No Power	9.None
1.Location	4.Generate	8.
2.Encroach	5.	9.
Entrance Code	**5 Estimated**	
1.Interior	4.Vacant	7.
2.Refusal	5.Estimate	8.
3.Informed	6.	9.
Information Code	**5 Est by Assessor**	
1.Owner	4.Agent	7.
2.Relative	5.Estimate	8.
3.Tenant	6.Other	9.

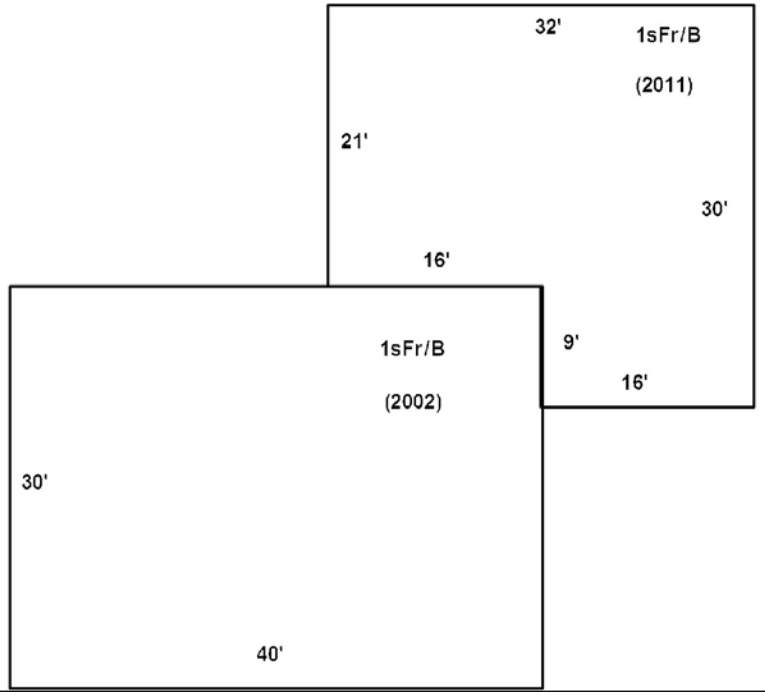

Date Inspected 8/16/2011

Additions, Outbuildings & Improvements

Type	Year	Units	Grade	Cond	Phys.	Funct.	Sound Value
1 One Story Frame	2011	816	3 100	4	0 %	75 %	
27 Unfin Basement	2011	816	3 100	4	0 %	100 %	
					%	%	
					%	%	
					%	%	
					%	%	
					%	%	
					%	%	
					%	%	
					%	%	

1.One Story Fram
2.Two Story Fram
3.Three Story Fr
4.1 & 1/2 Story
5.1 & 3/4 Story
6.2 & 1/2 Story
21.Open Frame Por
22.Encl Frame Por
23.Frame Garage
24.Frame Shed
25.Frame Bay Wind
26.1SFr Overhang
27.Unfin Basement
28.Unfinished Att
29.Finished Attic

Map Lot U14-002B Account 2694 Location MACE ROAD Card 1 Of 1 11/07/2017

JOHNSON KIMBERLY L
JOHNSON KEITH A
682 NEW GLOUSTER ROAD

NORTH YARMOUTH ME 04097
B9489P289

Property Data

Neighborhood **1 28000**

Tree Growth Year **0**

X Coordinate **0**

Y Coordinate **0**

Zone/Land Use **11 Residential**

Secondary Zone

Topography **2 Rolling**

1.Level	4.Below St	7.Res Protec
2.Rolling	5.Low	8.
3.Above St	6.Swampy	9.

Utilities

1.Public	4.Dr Well	7.Cesspool
2.Water	5.Dug Well	8.Lake/Pond
3.Sewer	6.Septic	9.None

Street **3 Gravel**

1.Paved	4.Proposed	7.
2.Semi Imp	5.R/O/W	8.
3.Gravel	6.	9.None

0

0

Sale Data

Sale Date **9/06/2007**

Price

Sale Type **1 Land Only**

1.Land	4.MFG UNIT	7.
2.L & B	5.Other	8.
3.Building	6.	9.

Financing **9 Unknown**

1.Convent	4.Seller	7.
2.FHA/VA	5.Private	8.
3.Assumed	6.Cash	9.Unknown

Validity **2 Related Parties**

1.Valid	4.Split	7.Renovate
2.Related	5.Partial	8.Other
3.Distress	6.Exempt	9.

Verified **5 Public Record**

1.Buyer	4.Agent	7.Family
2.Seller	5.Pub Rec	8.Other
3.Lender	6.MLS	9.

Assessment Record

Year	Land	Buildings	Exempt	Total
2007	35,967	0	0	35,967
2008	35,967	0	0	35,967
2009	34,675	0	0	34,675
2010	34,675	0	0	34,675
2011	34,675	0	0	34,675
2012	34,675	0	0	34,675
2013	34,675	0	0	34,675
2014	34,675	0	0	34,675
2015	34,675	0	0	34,675
2016	34,675	0	0	34,675
2017	34,675	0	0	34,675

Land Data

Front Foot	Type	Effective Frontage	Effective Depth	Influence Factor	Influence Code
11.1-100				%	
12.101-200				%	
13.201+				%	
14.				%	
15.				%	
				%	
				%	

Square Foot		Square Feet		
16.Regular Lot			%	
17.Secondary Lot			%	
18.Excess Land			%	
19.Condominium			%	
20.Miscellaneous			%	
			%	
			%	

Fract. Acre		Acreage/Sites			
21.Baselot	21	1.00	95	%	0
22.(Fract)	26	3.23	100	%	0
23.(Fract)				%	
Acres				%	
24.				%	
25.				%	
26.Rear 1-5				%	
27.Rear 6-10				%	
28.Rear 11-20					
29.Rear 21-50					

Total Acreage 4.23

Influence Codes

1.Unimproved
2.Excess Frtg
3.Topography
4.Size/Shape
5.Access
6.Restriction
7.Corner Infl
8.View/Environ
9.Fract Share
Acres
30.Rear 51-100
31.Rear 100+
32.Tillable/Pastu
33.Tillable/Pastu
34.Softwood F&O
35.Mixed Wood F&O
36.Hardwood F&O
37.Softwood TG
38.Mixed Wood TG
39.Hardwood TG
40.Wasteland
41.
42.Mobile Home Si
43.Camp Site
44.Lot Improvemen
45.Access Right
46.Golf Course

Inspection Witnessed By:

X Date

No./Date	Description	Date Insp.

Notes:

Litchfield

Litchfield

Map Lot U14-002B | Account 2694 | Location MACE ROAD | Card 1 Of 1 | 11/07/2017

Building Style		
0.Uncoded	4.Cape	8.Log
1.Conv.	5.Garrison	9.Other
2.Ranch	6.Split	10.Tri-Lev
3.R Ranch	7.Contemp	11.Earth O

Dwelling Units

Other Units

Stories		
1.1	4.1.5	7.1.25
2.2	5.1.75	8.
3.3	6.2.5	9.

Exterior Walls		
0.Uncoded	4.Asbestos	8.Concrete
1.Wd Clapb	5.Stucco	9.Other
2.Vin/Al	6.Brick	10.Wd shin
3.Compos.	7.Stone	11.Tex 111

Roof Surface		
1.Asphalt	4.Composit	7.
2.Slate	5.Wood	8.
3.Metal	6.Other	9.

SF Masonry Trim

OPEN-3-CUSTOM

OPEN-4-CUSTOM

Year Built

Year Remodeled

Foundation		
1.Concrete	4.Wood	7.
2.C Block	5.Slab	8.
3.Br/Stone	6.Piers	9.

Basement		
1.1/4 Bmt	4.Full Bmt	7.
2.1/2 Bmt	5.None	8.
3.3/4 Bmt	6.	9.None

Bsmt Gar # Cars

Wet Basement		
1.Dry	4.	7.
2.Damp	5.	8.
3.Wet	6.	9.

SF Bsmt Living

Fin Bsmt Grade

OPEN-5-CUSTOMIZE

Heat Type **100%**		
0.Uncoded	4.Steam	8.Fl/Wall
1.HWBB	5.FWA	9.No Heat
2.HWCI	6.GravWA	10.Radiant
3.H Pump	7.Electric	11.Radiant

Cool Type **0%**		
1.Refrig	4.W&C Air	7.RadHW
2.Evapor	5.Monitor-	8.
3.H Pump	6.Monitor-	9.None

Kitchen Style		
1.Modern	4.Obsolete	7.
2.Typical	5.	8.
3.Old Type	6.	9.None

Bath(s) Style		
1.Modern	4.Obsolete	7.
2.Typical	5.	8.
3.Old Type	6.	9.None

Rooms

Bedrooms

Full Baths

Half Baths

Addn Fixtures

Fireplaces

TRIO Software
A Division of Harris Computer Systems

Layout		
1.Typical	4.	7.
2.Inadeq	5.	8.
3.	6.	9.

Attic		
1.1/4 Fin	4.Full Fin	7.
2.1/2 Fin	5.Fl/Stair	8.
3.3/4 Fin	6.	9.None

Insulation		
1.Full	4.Minimal	7.
2.Heavy	5.	8.
3.Capped	6.	9.None

Unfinished %

Grade & Factor		
1.E Grade	4.B Grade	7.
2.D Grade	5.A Grade	8.
3.C Grade	6.	9.Same

SQFT (Footprint)

Condition		
1.Poor	4.Avg	7.V G
2.Fair	5.Avg+	8.Exc
3.Avg-	6.Good	9.Same

Phys. % Good

Funct. % Good

Functional Code		
1.Incomp	4.Delap	7.No Power
2.O-Built	5.Bsmt	8.LongTerm
3.Damage	6.Common	9.None

Econ. % Good

Economic Code		
0.None	3.No Power	9.None
1.Location	4.Generate	8.
2.Encroach	5.	9.

Entrance Code **0**		
1.Interior	4.Vacant	7.
2.Refusal	5.Estimate	8.
3.Informed	6.	9.

Information Code **0**		
1.Owner	4.Agent	7.
2.Relative	5.Estimate	8.
3.Tenant	6.Other	9.

Date Inspected

Additions, Outbuildings & Improvements

Type	Year	Units	Grade	Cond	Phys.	Funct.	Sound Value
					%	%	
					%	%	
					%	%	
					%	%	
					%	%	
					%	%	
					%	%	
					%	%	
					%	%	
					%	%	

1.One Story Fram
2.Two Story Fram
3.Three Story Fr
4.1 & 1/2 Story
5.1 & 3/4 Story
6.2 & 1/2 Story
21.Open Frame Por
22.Encl Frame Por
23.Frame Garage
24.Frame Shed
25.Frame Bay Wind
26.1SFr Overhang
27.Unfin Basement
28.Unfinished Att
29.Finished Attic

Map Lot U14-004 Account 689 Location 102 MACE ROAD Card 1 Of 1 11/07/2017

MARDEN, LOIS

160 GROVES ROAD

YARMOUTH ME 04096
B7414P7

Property Data

Neighborhood **12 Woodbury Pond**

Tree Growth Year **0**

X Coordinate **0**

Y Coordinate **0**

Zone/Land Use **11 Residential**

Secondary Zone

Topography **9** **9**

1.Level 4.Below St 7.Res Protec
2.Rolling 5.Low 8.
3.Above St 6.Swampy 9.

Utilities **9 None** **9 None**

1.Public 4.Dr Well 7.Cesspool
2.Water 5.Dug Well 8.Lake/Pond
3.Sewer 6.Septic 9.None

Street **9 None**

1.Paved 4.Proposed 7.
2.Semi Imp 5.R/O/W 8.
3.Gravel 6. 9.None

0

0

Sale Data

Sale Date

Price

Sale Type

1.Land 4.MFG UNIT 7.
2.L & B 5.Other 8.
3.Building 6. 9.

Financing

1.Convent 4.Seller 7.
2.FHA/VA 5.Private 8.
3.Assumed 6.Cash 9.Unknown

Validity

1.Valid 4.Split 7.Renovate
2.Related 5.Partial 8.Other
3.Distress 6.Exempt 9.

Verified

1.Buyer 4.Agent 7.Family
2.Seller 5.Pub Rec 8.Other
3.Lender 6.MLS 9.

Assessment Record

Year	Land	Buildings	Exempt	Total
2004	10,260	0	0	10,260
2005	30,320	0	0	30,320
2006	30,320	0	0	30,320
2007	30,320	0	0	30,320
2008	30,320	0	0	30,320
2009	30,000	0	0	30,000
2010	30,000	0	0	30,000
2011	30,000	0	0	30,000
2012	30,000	0	0	30,000
2013	30,000	0	0	30,000
2014	30,000	0	0	30,000
2015	30,000	0	0	30,000
2016	30,000	0	0	30,000
2017	30,000	0	0	30,000

Land Data

Front Foot	Type	Effective Frontage	Effective Depth	Influence Factor	Influence Code
11.1-100				%	
12.101-200				%	
13.201+				%	
14.				%	
15.				%	
				%	
				%	
Square Foot		**Square Feet**			
16.Regular Lot				%	
17.Secondary Lot				%	
18.Excess Land				%	
19.Condominium				%	
20.Miscellaneous				%	
				%	
				%	
Fract. Acre		**Acreage/Sites**			
21.Baselot	21	1.00		100 %	0
22.(Fract)	26	0.80		100 %	0
23.(Fract)				%	
Acres				%	
24.				%	
25.				%	
26.Rear 1-5				%	
27.Rear 6-10				%	
28.Rear 11-20				%	
29.Rear 21-50				%	

Total Acreage 1.80

Influence Codes

1.Unimproved
2.Excess Frtg
3.Topography
4.Size/Shape
5.Access
6.Restriction
7.Corner Infl
8.View/Environ
9.Fract Share
Acres
30.Rear 51-100
31.Rear 100+
32.Tillable/Pastu
33.Tillable/Pastu
34.Softwood F&O
35.Mixed Wood F&O
36.Hardwood F&O
37.Softwood TG
38.Mixed Wood TG
39.Hardwood TG
40.Wasteland
41.
42.Mobile Home Si
43.Camp Site
44.Lot Improvemen
45.Access Right
46.Golf Course

Inspection Witnessed By:

X Date

No./Date	Description	Date Insp.

Notes:

Litchfield

Litchfield

Map Lot U14-004 | Account 689 | Location 102 MACE ROAD | Card 1 Of 1 | 11/07/2017

Building Style **0 Uncoded**		
0.Uncoded	4.Cape	8.Log
1.Conv.	5.Garrison	9.Other
2.Ranch	6.Split	10.Tri-Lev
3.R Ranch	7.Contemp	11.Earth O
Dwelling Units **0**		
Other Units **0**		
Stories **0**		
1.1	4.1.5	7.1.25
2.2	5.1.75	8.
3.3	6.2.5	9.
Exterior Walls **0 Uncoded**		
0.Uncoded	4.Asbestos	8.Concrete
1.Wd Clapb	5.Stucco	9.Other
2.Vin/Al	6.Brick	10.Wd shin
3.Compos.	7.Stone	11.Tex 111
Roof Surface **0**		
1.Asphalt	4.Composit	7.
2.Slate	5.Wood	8.
3.Metal	6.Other	9.
SF Masonry Trim **0**		
OPEN-3-CUSTOM **0**		
OPEN-4-CUSTOM **0**		
Year Built **0**		
Year Remodeled **0**		
Foundation **0**		
1.Concrete	4.Wood	7.
2.C Block	5.Slab	8.
3.Br/Stone	6.Piers	9.
Basement **0**		
1.1/4 Bmt	4.Full Bmt	7.
2.1/2 Bmt	5.None	8.
3.3/4 Bmt	6.	9.None
Bsmt Gar # Cars **0**		
Wet Basement **0**		
1.Dry	4.	7.
2.Damp	5.	8.
3.Wet	6.	9.

SF Bsmt Living **0**		
Fin Bsmt Grade **0 0**		
OPEN-5-CUSTOMIZE **0**		
Heat Type **100%** **0 Uncoded**		
0.Uncoded	4.Steam	8.Fl/Wall
1.HWBB	5.FWA	9.No Heat
2.HWCI	6.GravWA	10.Radiant
3.H Pump	7.Electric	11.Radiant
Cool Type **0%** **9 None**		
1.Refrig	4.W&C Air	7.RadHW
2.Evapor	5.Monitor-	8.
3.H Pump	6.Monitor-	9.None
Kitchen Style **0**		
1.Modern	4.Obsolete	7.
2.Typical	5.	8.
3.Old Type	6.	9.None
Bath(s) Style **0**		
1.Modern	4.Obsolete	7.
2.Typical	5.	8.
3.Old Type	6.	9.None
# Rooms **0**		
# Bedrooms **0**		
# Full Baths **0**		
# Half Baths **0**		
# Addn Fixtures **0**		
# Fireplaces **0**		

TRIO Software
A Division of Harris Computer Systems

Layout **0**		
1.Typical	4.	7.
2.Inadeq	5.	8.
3.	6.	9.
Attic **0**		
1.1/4 Fin	4.Full Fin	7.
2.1/2 Fin	5.Fl/Stair	8.
3.3/4 Fin	6.	9.None
Insulation **0**		
1.Full	4.Minimal	7.
2.Heavy	5.	8.
3.Capped	6.	9.None
Unfinished % **0%**		
Grade & Factor **0 0%**		
1.E Grade	4.B Grade	7.
2.D Grade	5.A Grade	8.
3.C Grade	6.	9.Same
SQFT (Footprint) **0**		
Condition **0**		
1.Poor	4.Avg	7.V G
2.Fair	5.Avg+	8.Exc
3.Avg-	6.Good	9.Same
Phys. % Good **0%**		
Funct. % Good **100%**		
Functional Code **9 None**		
1.Incomp	4.Delap	7.No Power
2.O-Built	5.Bsmt	8.LongTerm
3.Damage	6.Common	9.None
Econ. % Good **100%**		
Economic Code **None**		
0.None	3.No Power	9.None
1.Location	4.Generate	8.
2.Encroach	5.	9.
Entrance Code **0**		
1.Interior	4.Vacant	7.
2.Refusal	5.Estimate	8.
3.Informed	6.	9.
Information Code **0**		
1.Owner	4.Agent	7.
2.Relative	5.Estimate	8.
3.Tenant	6.Other	9.

Date Inspected

Additions, Outbuildings & Improvements

Type	Year	Units	Grade	Cond	Phys.	Funct.	Sound Value
					%	%	
					%	%	
					%	%	
					%	%	
					%	%	
					%	%	
					%	%	
					%	%	
					%	%	
					%	%	

1.One Story Fram
2.Two Story Fram
3.Three Story Fr
4.1 & 1/2 Story
5.1 & 3/4 Story
6.2 & 1/2 Story
21.Open Frame Por
22.Encl Frame Por
23.Frame Garage
24.Frame Shed
25.Frame Bay Wind
26.1SFr Overhang
27.Unfin Basement
28.Unfinished Att
29.Finished Attic

Map Lot U14-005 Account 688 Location 102 MACE ROAD Card 1 Of 1 11/07/2017

MARDEN, LOIS

160 GROVES ROAD

YARMOUTH ME 04096
B7414P7

Property Data

Neighborhood	**12 Woodbury Pond**
Tree Growth Year	**0**
X Coordinate	**0**
Y Coordinate	**0**
Zone/Land Use	**11 Residential**
Secondary Zone	
Topography	**2 Rolling**

1.Level	4.Below St	7.Res Protec
2.Rolling	5.Low	8.
3.Above St	6.Swampy	9.

Utilities	**5 Dug Well**	**6 Septic System**

1.Public	4.Dr Well	7.Cesspool
2.Water	5.Dug Well	8.Lake/Pond
3.Sewer	6.Septic	9.None

Street	**5 Right-Of-Way**

1.Paved	4.Proposed	7.
2.Semi Imp	5.R/O/W	8.
3.Gravel	6.	9.None

0

0

Sale Data

Sale Date	**5/16/2003**
Price	**330,000**
Sale Type	**2 Land & Buildings**

1.Land	4.MFG UNIT	7.
2.L & B	5.Other	8.
3.Building	6.	9.

Financing	**9 Unknown**

1.Convent	4.Seller	7.
2.FHA/VA	5.Private	8.
3.Assumed	6.Cash	9.Unknown

Validity	**1 Arms Length Sale**

1.Valid	4.Split	7.Renovate
2.Related	5.Partial	8.Other
3.Distress	6.Exempt	9.

Verified	**5 Public Record**

1.Buyer	4.Agent	7.Family
2.Seller	5.Pub Rec	8.Other
3.Lender	6.MLS	9.

Assessment Record

Year	Land	Buildings	Exempt	Total
2004	65,060	55,460	0	120,520
2005	79,400	80,989	0	160,389
2006	106,678	87,466	0	194,144
2007	123,178	87,274	0	210,452
2008	123,178	86,390	0	209,568
2009	173,928	86,041	0	259,969
2010	173,928	74,004	0	247,932
2011	176,328	120,437	0	296,765
2012	176,328	120,437	0	296,765
2013	176,328	120,437	0	296,765
2014	176,328	120,437	0	296,765
2015	176,328	120,437	0	296,765
2016	176,328	120,197	0	296,525
2017	176,328	115,183	0	291,511

Land Data

Front Foot	Type	Effective Frontage	Effective Depth	Influence Factor		Influence Code
11.1-100	11	100	0	100	%	0
12.101-200	12	100	0	100	%	0
13.201+	13	10	0	100	%	0
14.					%	
15.					%	
					%	
					%	

Square Foot	Square Feet			
16.Regular Lot			%	
17.Secondary Lot			%	
18.Excess Land			%	
19.Condominium			%	
20.Miscellaneous			%	
			%	
			%	

Fract. Acre	Acreage/Sites			
21.Baselot	21	0.83	95 %	0
22.(Fract)	44	1.00	100 %	0
23.(Fract)			%	
Acres			%	
24.			%	
25.			%	
26.Rear 1-5			%	
27.Rear 6-10			%	
28.Rear 11-20			%	
29.Rear 21-50			%	

Total Acreage 0.83

Influence Codes

1.Unimproved
2.Excess Frtg
3.Topography
4.Size/Shape
5.Access
6.Restriction
7.Corner Infl
8.View/Environ
9.Fract Share

Acres

30.Rear 51-100
31.Rear 100+
32.Tillable/Pastu
33.Tillable/Pastu
34.Softwood F&O
35.Mixed Wood F&O
36.Hardwood F&O
37.Softwood TG
38.Mixed Wood TG
39.Hardwood TG
40.Wasteland
41.
42.Mobile Home Si
43.Camp Site
44.Lot Improvemen
45.Access Right
46.Golf Course

Inspection Witnessed By:

X Date

No./Date	Description	Date Insp.

Notes:

05/11/2017 vacant getting ready to build WD check 2018 for possible interior remod.Old wd gone.

Litchfield

Litchfield

Map Lot U14-005 | Account 688 | Location 102 MACE ROAD | Card 1 Of 1 | 11/07/2017

Building Style **2 Ranch**		
0.Uncoded	4.Cape	8.Log
1.Conv.	5.Garrison	9.Other
2.Ranch	6.Split	10.Tri-Lev
3.R Ranch	7.Contemp	11.Earth O
Dwelling Units **1**		
Other Units **0**		
Stories **4 One & 1/2 Story**		
1.1	4.1.5	7.1.25
2.2	5.1.75	8.
3.3	6.2.5	9.
Exterior Walls **2 Vinyl/Aluminum**		
0.Uncoded	4.Asbestos	8.Concrete
1.Wd Clapb	5.Stucco	9.Other
2.Vin/Al	6.Brick	10.Wd shin
3.Compos.	7.Stone	11.Tex 111
Roof Surface **1 Asphalt Shingles**		
1.Asphalt	4.Composit	7.
2.Slate	5.Wood	8.
3.Metal	6.Other	9.
SF Masonry Trim **0**		
OPEN-3-CUSTOM **0**		
OPEN-4-CUSTOM **0**		
Year Built **1950**		
Year Remodeled **2003**		
Foundation **2 Concrete Block**		
1.Concrete	4.Wood	7.
2.C Block	5.Slab	8.
3.Br/Stone	6.Piers	9.
Basement **4 Full Basement**		
1.1/4 Bmt	4.Full Bmt	7.
2.1/2 Bmt	5.None	8.
3.3/4 Bmt	6.	9.None
Bsmt Gar # Cars **0**		
Wet Basement **1 Dry Basement**		
1.Dry	4.	7.
2.Damp	5.	8.
3.Wet	6.	9.

SF Bsmt Living **728**		
Fin Bsmt Grade **3 100**		
OPEN-5-CUSTOMIZE **0**		
Heat Type **100%** **12 Monitor-Fuel Oil**		
0.Uncoded	4.Steam	8.Fl/Wall
1.HWBB	5.FWA	9.No Heat
2.HWCI	6.GravWA	10.Radiant
3.H Pump	7.Electric	11.Radiant
Cool Type **0%** **9 None**		
1.Refrig	4.W&C Air	7.RadHW
2.Evapor	5.Monitor-	8.
3.H Pump	6.Monitor-	9.None
Kitchen Style **2 Typical**		
1.Modern	4.Obsolete	7.
2.Typical	5.	8.
3.Old Type	6.	9.None
Bath(s) Style **2 Typical Bath(s)**		
1.Modern	4.Obsolete	7.
2.Typical	5.	8.
3.Old Type	6.	9.None
# Rooms **5**		
# Bedrooms **3**		
# Full Baths **1**		
# Half Baths **0**		
# Addn Fixtures **0**		
# Fireplaces **1**		

TRIO Software
A Division of Harris Computer Systems

Layout **1 Typical**		
1.Typical	4.	7.
2.Inadeq	5.	8.
3.	6.	9.
Attic **9 None**		
1.1/4 Fin	4.Full Fin	7.
2.1/2 Fin	5.Fl/Stair	8.
3.3/4 Fin	6.	9.None
Insulation **1 Full**		
1.Full	4.Minimal	7.
2.Heavy	5.	8.
3.Capped	6.	9.None
Unfinished % **0%**		
Grade & Factor **3 Average 100%**		
1.E Grade	4.B Grade	7.
2.D Grade	5.A Grade	8.
3.C Grade	6.	9.Same
SQFT (Footprint) **728**		
Condition **6 Good**		
1.Poor	4.Avg	7.V G
2.Fair	5.Avg+	8.Exc
3.Avg-	6.Good	9.Same
Phys. % Good **0%**		
Funct. % Good **100%**		
Functional Code **9 None**		
1.Incomp	4.Delap	7.No Power
2.O-Built	5.Bsmt	8.LongTerm
3.Damage	6.Common	9.None
Econ. % Good **100%**		
Economic Code **None**		
0.None	3.No Power	9.None
1.Location	4.Generate	8.
2.Encroach	5.	9.
Entrance Code **1 Interior Inspect**		
1.Interior	4.Vacant	7.
2.Refusal	5.Estimate	8.
3.Informed	6.	9.
Information Code **1 Owner**		
1.Owner	4.Agent	7.
2.Relative	5.Estimate	8.
3.Tenant	6.Other	9.

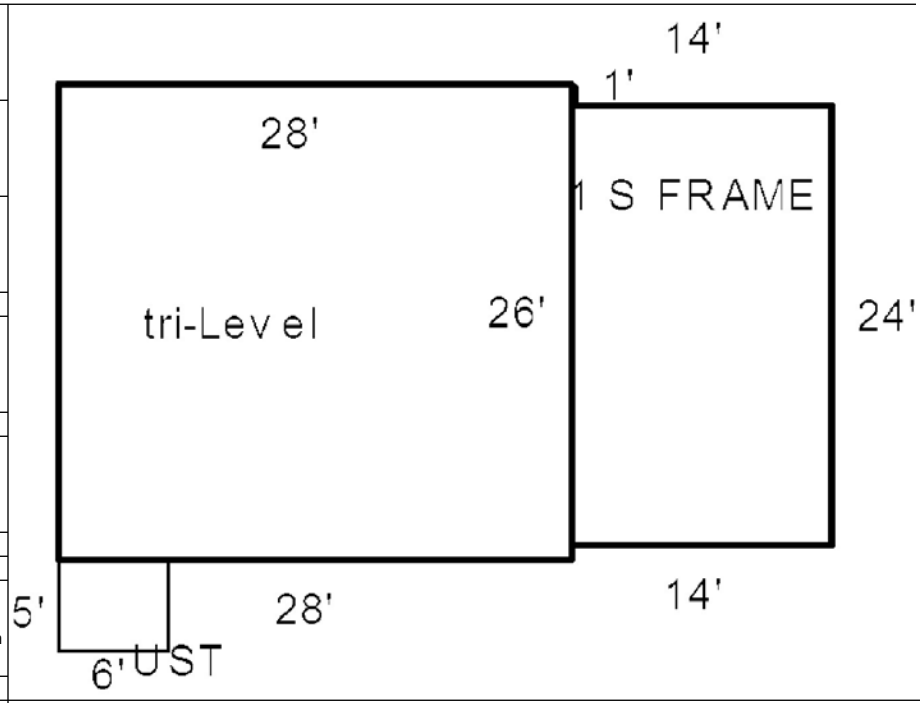

Date Inspected 8/26/2011

Additions, Outbuildings & Improvements

Type	Year	Units	Grade	Cond	Phys.	Funct.	Sound Value
24 Frame Shed	0	120	2 100	3	0 %	100 %	
1 One Story Frame	2005	336	3 100	6	0 %	100 %	
					%	%	
					%	%	
					%	%	
					%	%	
					%	%	
					%	%	
					%	%	
					%	%	

1.One Story Fram
2.Two Story Fram
3.Three Story Fr
4.1 & 1/2 Story
5.1 & 3/4 Story
6.2 & 1/2 Story
21.Open Frame Por
22.Encl Frame Por
23.Frame Garage
24.Frame Shed
25.Frame Bay Wind
26.1SFr Overhang
27.Unfin Basement
28.Unfinished Att
29.Finished Attic

Map Lot U14-006 Account 838 Location MACE ROAD Card 1 Of 1 11/07/2017

MARDEN, HAROLD

160 GROVES ROAD

YARMOUTH ME 04096
B10792P31 B7953P277 B959P413

Previous Owner
MCGOWEN ARICK
19 ABBOTT ST #2

PORTLAND ME 04103 3634
Sale Date: 7/28/2011

Previous Owner
HILTON, ELIZABETH E
1590 LEWISTON ROAD

LITCHFIELD ME 04350
Sale Date: 5/03/2004

Inspection Witnessed By:

X Date

No./Date	Description	Date Insp.

Notes:

Property Data

Neighborhood **1 28000**

Tree Growth Year **0**

X Coordinate **0**

Y Coordinate **0**

Zone/Land Use **11 Residential**

Secondary Zone

Topography **2 Rolling**

1.Level	4.Below St	7.Res Protec
2.Rolling	5.Low	8.
3.Above St	6.Swampy	9.

Utilities **9 None** **9 None**

1.Public	4.Dr Well	7.Cesspool
2.Water	5.Dug Well	8.Lake/Pond
3.Sewer	6.Septic	9.None

Street **3 Gravel**

1.Paved	4.Proposed	7.
2.Semi Imp	5.R/O/W	8.
3.Gravel	6.	9.None

0

0

Sale Data

Sale Date **7/28/2011**

Price **37,000**

Sale Type **1 Land Only**

1.Land	4.MFG UNIT	7.
2.L & B	5.Other	8.
3.Building	6.	9.

Financing **9 Unknown**

1.Convent	4.Seller	7.
2.FHA/VA	5.Private	8.
3.Assumed	6.Cash	9.Unknown

Validity **1 Arms Length Sale**

1.Valid	4.Split	7.Renovate
2.Related	5.Partial	8.Other
3.Distress	6.Exempt	9.

Verified **5 Public Record**

1.Buyer	4.Agent	7.Family
2.Seller	5.Pub Rec	8.Other
3.Lender	6.MLS	9.

Assessment Record

Year	Land	Buildings	Exempt	Total
2004	13,020	0	0	13,020
2005	32,930	0	0	32,930
2006	31,530	0	0	31,530
2007	31,530	0	0	31,530
2008	31,530	0	0	31,530
2009	30,850	0	0	30,850
2010	30,850	0	0	30,850
2011	31,225	0	0	31,225
2012	31,225	0	0	31,225
2013	31,225	0	0	31,225
2014	31,225	0	0	31,225
2015	31,225	0	0	31,225
2016	31,225	0	0	31,225
2017	31,225	0	0	31,225

Land Data

Front Foot	Type	Effective Frontage	Effective Depth	Influence Factor	Influence Code
11.1-100				%	
12.101-200				%	
13.201+				%	
14.				%	
15.				%	
				%	
				%	
Square Foot		**Square Feet**			
16.Regular Lot				%	
17.Secondary Lot				%	
18.Excess Land				%	
19.Condominium				%	
20.Miscellaneous				%	
				%	
				%	
Fract. Acre		**Acreage/Sites**			
21.Baselot	21	1.00	95	%	0
22.(Fract)	26	1.85	100	%	0
23.(Fract)	24	0.00	100	%	0
Acres				%	
24.				%	
25.				%	
26.Rear 1-5				%	
27.Rear 6-10				%	
28.Rear 11-20				%	
29.Rear 21-50				%	

Total Acreage 2.85

Influence Codes

1.Unimproved
2.Excess Frtg
3.Topography
4.Size/Shape
5.Access
6.Restriction
7.Corner Infl
8.View/Environ
9.Fract Share
Acres
30.Rear 51-100
31.Rear 100+
32.Tillable/Pastu
33.Tillable/Pastu
34.Softwood F&O
35.Mixed Wood F&O
36.Hardwood F&O
37.Softwood TG
38.Mixed Wood TG
39.Hardwood TG
40.Wasteland
41.
42.Mobile Home Si
43.Camp Site
44.Lot Improvemen
45.Access Right
46.Golf Course

Litchfield

Litchfield

Map Lot U14-006 | Account 838 | Location MACE ROAD | Card 1 Of 1 | 11/07/2017

Building Style		
0.Uncoded	4.Cape	8.Log
1.Conv.	5.Garrison	9.Other
2.Ranch	6.Split	10.Tri-Lev
3.R Ranch	7.Contemp	11.Earth O

Dwelling Units

Other Units

Stories		
1.1	4.1.5	7.1.25
2.2	5.1.75	8.
3.3	6.2.5	9.

Exterior Walls		
0.Uncoded	4.Asbestos	8.Concrete
1.Wd Clapb	5.Stucco	9.Other
2.Vin/Al	6.Brick	10.Wd shin
3.Compos.	7.Stone	11.Tex 111

Roof Surface		
1.Asphalt	4.Composit	7.
2.Slate	5.Wood	8.
3.Metal	6.Other	9.

SF Masonry Trim

OPEN-3-CUSTOM

OPEN-4-CUSTOM

Year Built

Year Remodeled

Foundation		
1.Concrete	4.Wood	7.
2.C Block	5.Slab	8.
3.Br/Stone	6.Piers	9.

Basement		
1.1/4 Bmt	4.Full Bmt	7.
2.1/2 Bmt	5.None	8.
3.3/4 Bmt	6.	9.None

Bsmt Gar # Cars

Wet Basement		
1.Dry	4.	7.
2.Damp	5.	8.
3.Wet	6.	9.

SF Bsmt Living

Fin Bsmt Grade

OPEN-5-CUSTOMIZE

Heat Type **100%**		
0.Uncoded	4.Steam	8.Fl/Wall
1.HWBB	5.FWA	9.No Heat
2.HWCI	6.GravWA	10.Radiant
3.H Pump	7.Electric	11.Radiant

Cool Type **0%**		
1.Refrig	4.W&C Air	7.RadHW
2.Evapor	5.Monitor-	8.
3.H Pump	6.Monitor-	9.None

Kitchen Style		
1.Modern	4.Obsolete	7.
2.Typical	5.	8.
3.Old Type	6.	9.None

Bath(s) Style		
1.Modern	4.Obsolete	7.
2.Typical	5.	8.
3.Old Type	6.	9.None

Rooms

Bedrooms

Full Baths

Half Baths

Addn Fixtures

Fireplaces

TRIO Software
A Division of Harris Computer Systems

Layout		
1.Typical	4.	7.
2.Inadeq	5.	8.
3.	6.	9.

Attic		
1.1/4 Fin	4.Full Fin	7.
2.1/2 Fin	5.Fl/Stair	8.
3.3/4 Fin	6.	9.None

Insulation		
1.Full	4.Minimal	7.
2.Heavy	5.	8.
3.Capped	6.	9.None

Unfinished %

Grade & Factor		
1.E Grade	4.B Grade	7.
2.D Grade	5.A Grade	8.
3.C Grade	6.	9.Same

SQFT (Footprint)

Condition		
1.Poor	4.Avg	7.V G
2.Fair	5.Avg+	8.Exc
3.Avg-	6.Good	9.Same

Phys. % Good

Funct. % Good

Functional Code		
1.Incomp	4.Delap	7.No Power
2.O-Built	5.Bsmt	8.LongTerm
3.Damage	6.Common	9.None

Econ. % Good

Economic Code		
0.None	3.No Power	9.None
1.Location	4.Generate	8.
2.Encroach	5.	9.

Entrance Code **0**		
1.Interior	4.Vacant	7.
2.Refusal	5.Estimate	8.
3.Informed	6.	9.

Information Code **0**		
1.Owner	4.Agent	7.
2.Relative	5.Estimate	8.
3.Tenant	6.Other	9.

Date Inspected

Additions, Outbuildings & Improvements

Type	Year	Units	Grade	Cond	Phys.	Funct.	Sound Value
					%	%	
					%	%	
					%	%	
					%	%	
					%	%	
					%	%	
					%	%	
					%	%	
					%	%	
					%	%	

1.One Story Fram
2.Two Story Fram
3.Three Story Fr
4.1 & 1/2 Story
5.1 & 3/4 Story
6.2 & 1/2 Story
21.Open Frame Por
22.Encl Frame Por
23.Frame Garage
24.Frame Shed
25.Frame Bay Wind
26.1SFr Overhang
27.Unfin Basement
28.Unfinished Att
29.Finished Attic

Map Lot U14-007 Account 1332 Location 118 MACE ROAD Card 1 Of 1 11/07/2017

BLAIS, JEFFREY A.
HORTON, MICHAEL J.
PO BOX 15014

PORTLAND ME 04112 5149
B11067P316 B2403P332 B9159P43

Previous Owner
OUELLETTE, IRENE D FAMILY TRUST
OUELLETTE IRENE D TRUSTEE ET AL
1 ARMORY ST
BRUNSWICK ME 04011
Sale Date: 6/11/2012

Previous Owner
OUELLETTE, IRENE
1 ARMORY ST

BRUNSWICK ME 04011
Sale Date: 11/09/2006

Inspection Witnessed By:

X Date

No./Date	Description	Date Insp.

Notes:

Property Data

Neighborhood **12 Woodbury Pond**

Tree Growth Year **0**

X Coordinate **0**

Y Coordinate **0**

Zone/Land Use **11 Residential**

Secondary Zone

Topography **2 Rolling**

1.Level	4.Below St	7.Res Protec
2.Rolling	5.Low	8.
3.Above St	6.Swampy	9.

Utilities **9 None** **6 Septic System**

1.Public	4.Dr Well	7.Cesspool
2.Water	5.Dug Well	8.Lake/Pond
3.Sewer	6.Septic	9.None

Street **3 Gravel**

1.Paved	4.Proposed	7.
2.Semi Imp	5.R/O/W	8.
3.Gravel	6.	9.None

0

0

Sale Data

Sale Date **6/11/2012**

Price **200,000**

Sale Type **2 Land & Buildings**

1.Land	4.MFG UNIT	7.
2.L & B	5.Other	8.
3.Building	6.	9.

Financing **9 Unknown**

1.Convent	4.Seller	7.
2.FHA/VA	5.Private	8.
3.Assumed	6.Cash	9.Unknown

Validity **1 Arms Length Sale**

1.Valid	4.Split	7.Renovate
2.Related	5.Partial	8.Other
3.Distress	6.Exempt	9.

Verified **5 Public Record**

1.Buyer	4.Agent	7.Family
2.Seller	5.Pub Rec	8.Other
3.Lender	6.MLS	9.

Assessment Record

Year	Land	Buildings	Exempt	Total
2004	44,140	23,740	0	67,880
2005	58,600	45,455	0	104,055
2006	72,670	45,370	0	118,040
2007	81,670	44,673	0	126,343
2008	81,670	44,673	0	126,343
2009	118,545	44,450	0	162,995
2010	118,545	42,725	0	161,270
2011	122,145	26,823	0	148,968
2012	122,145	26,823	0	148,968
2013	122,145	26,823	0	148,968
2014	122,145	26,823	0	148,968
2015	122,145	26,823	0	148,968
2016	122,145	26,823	0	148,968
2017	122,145	26,823	0	148,968

Land Data

Front Foot	Type	Effective Frontage	Effective Depth	Influence Factor		Influence Code
11.1-100	11	100	0	100	%	0
12.101-200	12	25	0	100	%	0
13.201+					%	
14.					%	
15.					%	
					%	
					%	

Square Foot	Square Feet		
16.Regular Lot		%	
17.Secondary Lot		%	
18.Excess Land		%	
19.Condominium		%	
20.Miscellaneous		%	
		%	
		%	

Fract. Acre	Acreage/Sites			
21.Baselot	21	0.34	100 %	0
22.(Fract)	44	1.00	100 %	0
23.(Fract)			%	
Acres			%	
24.			%	
25.			%	
26.Rear 1-5			%	
27.Rear 6-10			%	
28.Rear 11-20				
29.Rear 21-50				

Total Acreage 0.34

Influence Codes

1.Unimproved
2.Excess Frtg
3.Topography
4.Size/Shape
5.Access
6.Restriction
7.Corner Infl
8.View/Environ
9.Fract Share
Acres
30.Rear 51-100
31.Rear 100+
32.Tillable/Pastu
33.Tillable/Pastu
34.Softwood F&O
35.Mixed Wood F&O
36.Hardwood F&O
37.Softwood TG
38.Mixed Wood TG
39.Hardwood TG
40.Wasteland
41.
42.Mobile Home Si
43.Camp Site
44.Lot Improvemen
45.Access Right
46.Golf Course

Litchfield

Litchfield

Map Lot U14-007 | Account 1332 | Location 118 MACE ROAD | Card 1 Of 1 | 11/07/2017

Building Style **2 Ranch**		
0.Uncoded	4.Cape	8.Log
1.Conv.	5.Garrison	9.Other
2.Ranch	6.Split	10.Tri-Lev
3.R Ranch	7.Contemp	11.Earth O
Dwelling Units **1**		
Other Units **0**		
Stories **1 One Story**		
1.1	4.1.5	7.1.25
2.2	5.1.75	8.
3.3	6.2.5	9.
Exterior Walls **2 Vinyl/Aluminum**		
0.Uncoded	4.Asbestos	8.Concrete
1.Wd Clapb	5.Stucco	9.Other
2.Vin/Al	6.Brick	10.Wd shin
3.Compos.	7.Stone	11.Tex 111
Roof Surface **1 Asphalt Shingles**		
1.Asphalt	4.Composit	7.
2.Slate	5.Wood	8.
3.Metal	6.Other	9.
SF Masonry Trim **0**		
OPEN-3-CUSTOM **0**		
OPEN-4-CUSTOM **0**		
Year Built **1935**		
Year Remodeled **0**		
Foundation **6 Piers**		
1.Concrete	4.Wood	7.
2.C Block	5.Slab	8.
3.Br/Stone	6.Piers	9.
Basement **9 No Basement**		
1.1/4 Bmt	4.Full Bmt	7.
2.1/2 Bmt	5.None	8.
3.3/4 Bmt	6.	9.None
Bsmt Gar # Cars **0**		
Wet Basement **0**		
1.Dry	4.	7.
2.Damp	5.	8.
3.Wet	6.	9.

SF Bsmt Living **0**		
Fin Bsmt Grade **0 0**		
OPEN-5-CUSTOMIZE **0**		
Heat Type **100%** **9 Not Heated**		
0.Uncoded	4.Steam	8.Fl/Wall
1.HWBB	5.FWA	9.No Heat
2.HWCI	6.GravWA	10.Radiant
3.H Pump	7.Electric	11.Radiant
Cool Type **0%** **9 None**		
1.Refrig	4.W&C Air	7.RadHW
2.Evapor	5.Monitor-	8.
3.H Pump	6.Monitor-	9.None
Kitchen Style **2 Typical**		
1.Modern	4.Obsolete	7.
2.Typical	5.	8.
3.Old Type	6.	9.None
Bath(s) Style **2 Typical Bath(s)**		
1.Modern	4.Obsolete	7.
2.Typical	5.	8.
3.Old Type	6.	9.None
# Rooms **4**		
# Bedrooms **2**		
# Full Baths **1**		
# Half Baths **0**		
# Addn Fixtures **1**		
# Fireplaces **0**		

TRIO Software
A Division of Harris Computer Systems

Layout **1 Typical**		
1.Typical	4.	7.
2.Inadeq	5.	8.
3.	6.	9.
Attic **9 None**		
1.1/4 Fin	4.Full Fin	7.
2.1/2 Fin	5.Fl/Stair	8.
3.3/4 Fin	6.	9.None
Insulation **9 None**		
1.Full	4.Minimal	7.
2.Heavy	5.	8.
3.Capped	6.	9.None
Unfinished % **0%**		
Grade & Factor **2 Fair 100%**		
1.E Grade	4.B Grade	7.
2.D Grade	5.A Grade	8.
3.C Grade	6.	9.Same
SQFT (Footprint) **560**		
Condition **5 Above Average**		
1.Poor	4.Avg	7.V G
2.Fair	5.Avg+	8.Exc
3.Avg-	6.Good	9.Same
Phys. % Good **0%**		
Funct. % Good **100%**		
Functional Code **9 None**		
1.Incomp	4.Delap	7.No Power
2.O-Built	5.Bsmt	8.LongTerm
3.Damage	6.Common	9.None
Econ. % Good **100%**		
Economic Code **None**		
0.None	3.No Power	9.None
1.Location	4.Generate	8.
2.Encroach	5.	9.
Entrance Code **1 Interior Inspect**		
1.Interior	4.Vacant	7.
2.Refusal	5.Estimate	8.
3.Informed	6.	9.
Information Code **1 Owner**		
1.Owner	4.Agent	7.
2.Relative	5.Estimate	8.
3.Tenant	6.Other	9.

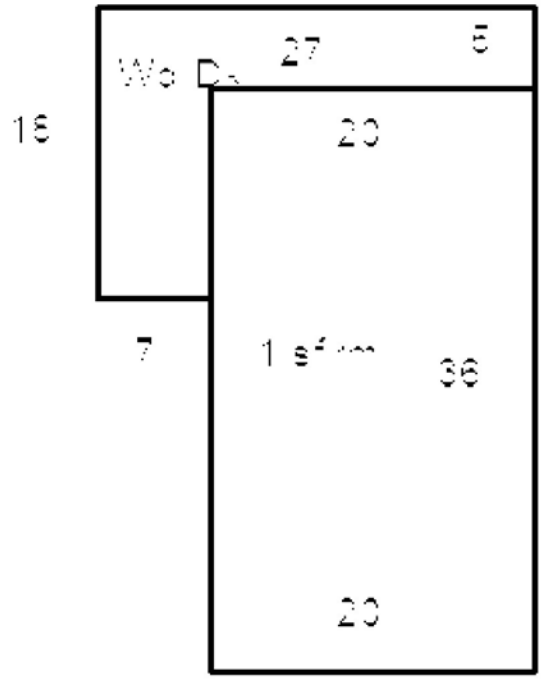

Date Inspected 8/26/2011

Additions, Outbuildings & Improvements

Type	Year	Units	Grade	Cond	Phys.	Funct.	Sound Value
68 Wood Deck/s	0	91	3 100	4	0 %	100 %	
24 Frame Shed	0	193	3 100	4	0 %	100 %	
68 Wood Deck/s	0	135	3 100	4	0 %	100 %	
					%	%	
					%	%	
					%	%	
					%	%	
					%	%	
					%	%	
					%	%	

1.One Story Fram
2.Two Story Fram
3.Three Story Fr
4.1 & 1/2 Story
5.1 & 3/4 Story
6.2 & 1/2 Story
21.Open Frame Por
22.Encl Frame Por
23.Frame Garage
24.Frame Shed
25.Frame Bay Wind
26.1SFr Overhang
27.Unfin Basement
28.Unfinished Att
29.Finished Attic

Map Lot U14-008 | Account 6 | Location 126 MACE ROAD | Card 1 Of 1 | 11/07/2017

ADAMS, WILLIAM C

400 STEVENS MILL ROAD

AUBURN ME 04210
B212P183

Property Data

Neighborhood **12 Woodbury Pond**

Tree Growth Year **0**

X Coordinate **0**

Y Coordinate **0**

Zone/Land Use **11 Residential**

Secondary Zone

Topography **2 Rolling**

1.Level	4.Below St	7.Res Protec
2.Rolling	5.Low	8.
3.Above St	6.Swampy	9.

Utilities **4 Drilled Well** **6 Septic System**

1.Public	4.Dr Well	7.Cesspool
2.Water	5.Dug Well	8.Lake/Pond
3.Sewer	6.Septic	9.None

Street **3 Gravel**

1.Paved	4.Proposed	7.
2.Semi Imp	5.R/O/W	8.
3.Gravel	6.	9.None

0

0

Sale Data

Sale Date

Price

Sale Type

1.Land	4.MFG UNIT	7.
2.L & B	5.Other	8.
3.Building	6.	9.

Financing

1.Convent	4.Seller	7.
2.FHA/VA	5.Private	8.
3.Assumed	6.Cash	9.Unknown

Validity

1.Valid	4.Split	7.Renovate
2.Related	5.Partial	8.Other
3.Distress	6.Exempt	9.

Verified

1.Buyer	4.Agent	7.Family
2.Seller	5.Pub Rec	8.Other
3.Lender	6.MLS	9.

Assessment Record

Year	Land	Buildings	Exempt	Total
2004	35,350	25,820	0	61,170
2005	47,500	51,884	0	99,384
2006	58,168	51,834	0	110,002
2007	64,018	51,092	0	115,110
2008	64,018	51,041	0	115,059
2009	93,268	57,051	0	150,319
2010	93,268	50,249	0	143,517
2011	96,868	41,594	0	138,462
2012	96,868	41,594	0	138,462
2013	96,868	41,594	0	138,462
2014	96,868	41,457	0	138,325
2015	96,868	41,457	0	138,325
2016	96,868	41,320	0	138,188
2017	96,868	41,320	0	138,188

Land Data

Front Foot	Type	Effective Frontage	Effective Depth	Influence Factor		Influence Code
11.1-100	11	90	0	100	%	0
12.101-200					%	
13.201+					%	
14.					%	
15.					%	
					%	
					%	
Square Foot		**Square Feet**				
16.Regular Lot					%	
17.Secondary Lot					%	
18.Excess Land					%	
19.Condominium					%	
20.Miscellaneous					%	
					%	
					%	
Fract. Acre		**Acreage/Sites**				
21.Baselot	21	0.23		95	%	0
22.(Fract)	44	1.00		100	%	0
23.(Fract)					%	
Acres					%	
24.					%	
25.					%	
26.Rear 1-5					%	
27.Rear 6-10					%	
28.Rear 11-20					%	
29.Rear 21-50					%	

Total Acreage 0.23

Influence Codes

1.Unimproved
2.Excess Frtg
3.Topography
4.Size/Shape
5.Access
6.Restriction
7.Corner Infl
8.View/Environ
9.Fract Share
Acres
30.Rear 51-100
31.Rear 100+
32.Tillable/Pastu
33.Tillable/Pastu
34.Softwood F&O
35.Mixed Wood F&O
36.Hardwood F&O
37.Softwood TG
38.Mixed Wood TG
39.Hardwood TG
40.Wasteland
41.
42.Mobile Home Si
43.Camp Site
44.Lot Improvemen
45.Access Right
46.Golf Course

Inspection Witnessed By:

X Date

No./Date	Description	Date Insp.

Notes:

Litchfield

Litchfield

Map Lot U14-008 | Account 6 | Location 126 MACE ROAD | Card 1 Of 1 | 11/07/2017

Building Style	**4 Cape Cod**		
0.Uncoded	4.Cape	8.Log	
1.Conv.	5.Garrison	9.Other	
2.Ranch	6.Split	10.Tri-Lev	
3.R Ranch	7.Contemp	11.Earth O	
Dwelling Units	**1**		
Other Units	**0**		
Stories	**4 One & 1/2 Story**		
1.1	4.1.5	7.1.25	
2.2	5.1.75	8.	
3.3	6.2.5	9.	
Exterior Walls	**10 Wood Shingle**		
0.Uncoded	4.Asbestos	8.Concrete	
1.Wd Clapb	5.Stucco	9.Other	
2.Vin/Al	6.Brick	10.Wd shin	
3.Compos.	7.Stone	11.Tex 111	
Roof Surface	**3 Sheet Metal**		
1.Asphalt	4.Composit	7.	
2.Slate	5.Wood	8.	
3.Metal	6.Other	9.	
SF Masonry Trim	**0**		
OPEN-3-CUSTOM	**0**		
OPEN-4-CUSTOM	**0**		
Year Built	**1950**		
Year Remodeled	**1990**		
Foundation	**6 Piers**		
1.Concrete	4.Wood	7.	
2.C Block	5.Slab	8.	
3.Br/Stone	6.Piers	9.	
Basement	**9 No Basement**		
1.1/4 Bmt	4.Full Bmt	7.	
2.1/2 Bmt	5.None	8.	
3.3/4 Bmt	6.	9.None	
Bsmt Gar # Cars	**0**		
Wet Basement	**0**		
1.Dry	4.	7.	
2.Damp	5.	8.	
3.Wet	6.	9.	

SF Bsmt Living	**0**		
Fin Bsmt Grade	**0 0**		
OPEN-5-CUSTOMIZE	**0**		
Heat Type	**100%**	**8 Floor/Wall Unit**	
0.Uncoded	4.Steam	8.Fl/Wall	
1.HWBB	5.FWA	9.No Heat	
2.HWCI	6.GravWA	10.Radiant	
3.H Pump	7.Electric	11.Radiant	
Cool Type	**0%**	**9 None**	
1.Refrig	4.W&C Air	7.RadHW	
2.Evapor	5.Monitor-	8.	
3.H Pump	6.Monitor-	9.None	
Kitchen Style	**2 Typical**		
1.Modern	4.Obsolete	7.	
2.Typical	5.	8.	
3.Old Type	6.	9.None	
Bath(s) Style	**2 Typical Bath(s)**		
1.Modern	4.Obsolete	7.	
2.Typical	5.	8.	
3.Old Type	6.	9.None	
# Rooms	**4**		
# Bedrooms	**2**		
# Full Baths	**1**		
# Half Baths	**0**		
# Addn Fixtures	**1**		
# Fireplaces	**0**		

TRIO Software
A Division of Harris Computer Systems

Layout	**1 Typical**		
1.Typical	4.	7.	
2.Inadeq	5.	8.	
3.	6.	9.	
Attic	**9 None**		
1.1/4 Fin	4.Full Fin	7.	
2.1/2 Fin	5.Fl/Stair	8.	
3.3/4 Fin	6.	9.None	
Insulation	**9 None**		
1.Full	4.Minimal	7.	
2.Heavy	5.	8.	
3.Capped	6.	9.None	
Unfinished %	**0%**		
Grade & Factor	**2 Fair 100%**		
1.E Grade	4.B Grade	7.	
2.D Grade	5.A Grade	8.	
3.C Grade	6.	9.Same	
SQFT (Footprint)	**336**		
Condition	**4 Average**		
1.Poor	4.Avg	7.V G	
2.Fair	5.Avg+	8.Exc	
3.Avg-	6.Good	9.Same	
Phys. % Good	**0%**		
Funct. % Good	**100%**		
Functional Code	**9 None**		
1.Incomp	4.Delap	7.No Power	
2.O-Built	5.Bsmt	8.LongTerm	
3.Damage	6.Common	9.None	
Econ. % Good	**100%**		
Economic Code	**None**		
0.None	3.No Power	9.None	
1.Location	4.Generate	8.	
2.Encroach	5.	9.	
Entrance Code	**1 Interior Inspect**		
1.Interior	4.Vacant	7.	
2.Refusal	5.Estimate	8.	
3.Informed	6.	9.	
Information Code	**1 Owner**		
1.Owner	4.Agent	7.	
2.Relative	5.Estimate	8.	
3.Tenant	6.Other	9.	

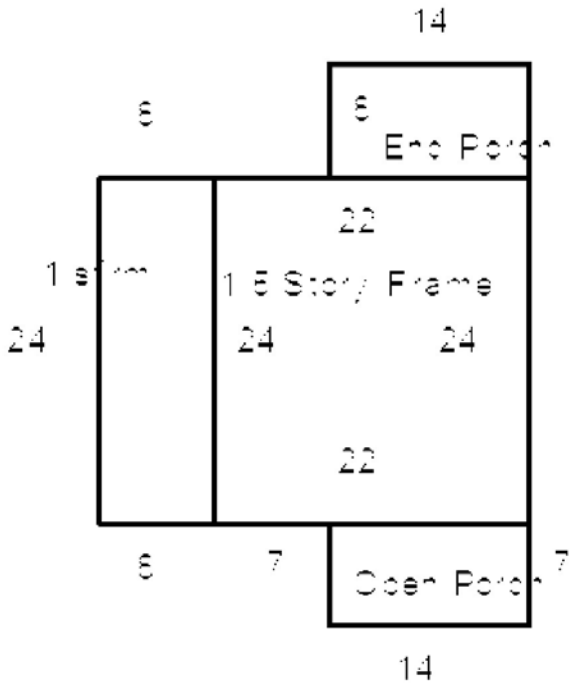

Date Inspected

Additions, Outbuildings & Improvements

Type	Year	Units	Grade	Cond	Phys.	Funct.	Sound Value
22 Encl Frame Porch	0	112	3 100	4	0 %	100 %	
21 Open Frame	0	98	3 100	4	0 %	100 %	
1 One Story Frame	1990	192	3 100	4	0 %	100 %	
					%	%	
					%	%	
					%	%	
					%	%	
					%	%	
					%	%	
					%	%	

1.One Story Fram
2.Two Story Fram
3.Three Story Fr
4.1 & 1/2 Story
5.1 & 3/4 Story
6.2 & 1/2 Story
21.Open Frame Por
22.Encl Frame Por
23.Frame Garage
24.Frame Shed
25.Frame Bay Wind
26.1SFr Overhang
27.Unfin Basement
28.Unfinished Att
29.Finished Attic

Map Lot U14-009 Account 1239 Location 125 MACE ROAD Card 1 Of 1 11/07/2017

GALLANT, TIMOTHY E

P.O.BOX 455

LITCHFIELD ME 04350
B6999P49 B9406P192

Property Data

Neighborhood **1 28000**

Tree Growth Year **0**

X Coordinate **0**

Y Coordinate **0**

Zone/Land Use **11 Residential**

Secondary Zone

Topography **2 Rolling**

1.Level	4.Below St	7.Res Protec
2.Rolling	5.Low	8.
3.Above St	6.Swampy	9.

Utilities **4 Drilled Well** **6 Septic System**

1.Public	4.Dr Well	7.Cesspool
2.Water	5.Dug Well	8.Lake/Pond
3.Sewer	6.Septic	9.None

Street **3 Gravel**

1.Paved	4.Proposed	7.
2.Semi Imp	5.R/O/W	8.
3.Gravel	6.	9.None

0

0

Sale Data

Sale Date **6/19/2007**

Price

Sale Type **2 Land & Buildings**

1.Land	4.MFG UNIT	7.
2.L & B	5.Other	8.
3.Building	6.	9.

Financing **9 Unknown**

1.Convent	4.Seller	7.
2.FHA/VA	5.Private	8.
3.Assumed	6.Cash	9.Unknown

Validity **2 Related Parties**

1.Valid	4.Split	7.Renovate
2.Related	5.Partial	8.Other
3.Distress	6.Exempt	9.

Verified **5 Public Record**

1.Buyer	4.Agent	7.Family
2.Seller	5.Pub Rec	8.Other
3.Lender	6.MLS	9.

Assessment Record

Year	Land	Buildings	Exempt	Total
2004	14,990	62,510	9,750	67,750
2005	43,190	120,987	13,000	151,177
2006	41,790	120,071	13,000	148,861
2007	41,790	119,673	13,000	148,463
2008	41,790	119,673	12,350	149,113
2009	41,350	133,791	9,500	165,641
2010	41,350	109,518	10,000	140,868
2011	41,350	84,525	10,000	115,875
2012	41,350	84,525	10,000	115,875
2013	41,350	84,525	10,000	115,875
2014	41,350	83,793	10,000	115,143
2015	41,350	83,793	10,000	115,143
2016	41,350	83,060	15,000	109,410
2017	41,350	83,060	20,000	104,410

Land Data

Front Foot	Type	Effective Frontage	Effective Depth	Influence Factor	Influence Code
11.1-100				%	
12.101-200				%	
13.201+				%	
14.				%	
15.				%	
				%	
				%	
Square Foot		**Square Feet**			
16.Regular Lot				%	
17.Secondary Lot				%	
18.Excess Land				%	
19.Condominium				%	
20.Miscellaneous				%	
				%	
				%	
Fract. Acre		**Acreage/Sites**			
21.Baselot	21	1.00		95 %	0
22.(Fract)	26	1.10		100 %	0
23.(Fract)	44	1.00		100 %	0
Acres				%	
24.				%	
25.				%	
26.Rear 1-5				%	
27.Rear 6-10				%	
28.Rear 11-20				%	
29.Rear 21-50				%	

Total Acreage 2.10

Influence Codes

1.Unimproved
2.Excess Frtg
3.Topography
4.Size/Shape
5.Access
6.Restriction
7.Corner Infl
8.View/Environ
9.Fract Share
Acres
30.Rear 51-100
31.Rear 100+
32.Tillable/Pastu
33.Tillable/Pastu
34.Softwood F&O
35.Mixed Wood F&O
36.Hardwood F&O
37.Softwood TG
38.Mixed Wood TG
39.Hardwood TG
40.Wasteland
41.
42.Mobile Home Si
43.Camp Site
44.Lot Improvemen
45.Access Right
46.Golf Course

Inspection Witnessed By:

X Date

No./Date	Description	Date Insp.

Notes:

Litchfield

Litchfield

Map Lot U14-009 | Account 1239 | Location 125 MACE ROAD | Card 1 Of 1 | 11/07/2017

Building Style		
0.Uncoded	4.Cape	8.Log
1.Conv.	5.Garrison	9.Other
2.Ranch	6.Split	10.Tri-Lev
3.R Ranch	7.Contemp	11.Earth O

Dwelling Units
Other Units

Stories		
1.1	4.1.5	7.1.25
2.2	5.1.75	8.
3.3	6.2.5	9.

Exterior Walls		
0.Uncoded	4.Asbestos	8.Concrete
1.Wd Clapb	5.Stucco	9.Other
2.Vin/Al	6.Brick	10.Wd shin
3.Compos.	7.Stone	11.Tex 111

Roof Surface		
1.Asphalt	4.Composit	7.
2.Slate	5.Wood	8.
3.Metal	6.Other	9.

SF Masonry Trim
OPEN-3-CUSTOM
OPEN-4-CUSTOM
Year Built
Year Remodeled

Foundation		
1.Concrete	4.Wood	7.
2.C Block	5.Slab	8.
3.Br/Stone	6.Piers	9.

Basement		
1.1/4 Bmt	4.Full Bmt	7.
2.1/2 Bmt	5.None	8.
3.3/4 Bmt	6.	9.None

Bsmt Gar # Cars

Wet Basement		
1.Dry	4.	7.
2.Damp	5.	8.
3.Wet	6.	9.

SF Bsmt Living
Fin Bsmt Grade
OPEN-5-CUSTOMIZE

Heat Type **100%**		
0.Uncoded	4.Steam	8.Fl/Wall
1.HWBB	5.FWA	9.No Heat
2.HWCI	6.GravWA	10.Radiant
3.H Pump	7.Electric	11.Radiant

Cool Type **0%**		
1.Refrig	4.W&C Air	7.RadHW
2.Evapor	5.Monitor-	8.
3.H Pump	6.Monitor-	9.None

Kitchen Style		
1.Modern	4.Obsolete	7.
2.Typical	5.	8.
3.Old Type	6.	9.None

Bath(s) Style		
1.Modern	4.Obsolete	7.
2.Typical	5.	8.
3.Old Type	6.	9.None

Rooms
Bedrooms
Full Baths
Half Baths
Addn Fixtures
Fireplaces

TRIO Software
A Division of Harris Computer Systems

Layout		
1.Typical	4.	7.
2.Inadeq	5.	8.
3.	6.	9.

Attic		
1.1/4 Fin	4.Full Fin	7.
2.1/2 Fin	5.Fl/Stair	8.
3.3/4 Fin	6.	9.None

Insulation		
1.Full	4.Minimal	7.
2.Heavy	5.	8.
3.Capped	6.	9.None

Unfinished %

Grade & Factor		
1.E Grade	4.B Grade	7.
2.D Grade	5.A Grade	8.
3.C Grade	6.	9.Same

SQFT (Footprint)

Condition		
1.Poor	4.Avg	7.V G
2.Fair	5.Avg+	8.Exc
3.Avg-	6.Good	9.Same

Phys. % Good
Funct. % Good

Functional Code		
1.Incomp	4.Delap	7.No Power
2.O-Built	5.Bsmt	8.LongTerm
3.Damage	6.Common	9.None

Econ. % Good

Economic Code		
0.None	3.No Power	9.None
1.Location	4.Generate	8.
2.Encroach	5.	9.

Entrance Code **1 Interior Inspect**		
1.Interior	4.Vacant	7.
2.Refusal	5.Estimate	8.
3.Informed	6.	9.

Information Code **1 Owner**		
1.Owner	4.Agent	7.
2.Relative	5.Estimate	8.
3.Tenant	6.Other	9.

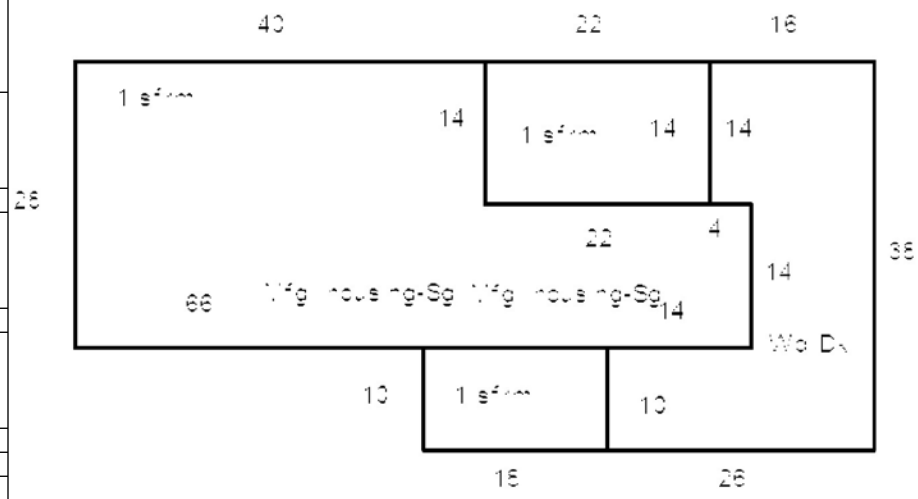

Date Inspected

Additions, Outbuildings & Improvements

Type	Year	Units	Grade	Cond	Phys.	Funct.	Sound Value
21 Open Frame	0	308	3 100	4	0 %	100 %	
68 Wood Deck/s	0	612	3 100	4	0 %	100 %	
23 Frame Garage	0	480	3 100	4	0 %	100 %	
409 Concrete Pad	0	480	3 100	4	0 %	100 %	
993 Zimmer	1978	14x66	2 100	4	0 %	100 %	
27 Unfin Basement	1978	1664	3 100	4	0 %	100 %	
1 One Story Frame	1978	560	3 100	4	0 %	100 %	
					%	%	
					%	%	
					%	%	

1.One Story Fram
2.Two Story Fram
3.Three Story Fr
4.1 & 1/2 Story
5.1 & 3/4 Story
6.2 & 1/2 Story
21.Open Frame Por
22.Encl Frame Por
23.Frame Garage
24.Frame Shed
25.Frame Bay Wind
26.1SFr Overhang
27.Unfin Basement
28.Unfinished Att
29.Finished Attic

Map Lot U14-010 Account 1324 Location 134 MACE ROAD Card 1 Of 1 11/07/2017

ORRALL, DAVID

P O BOX 53

LITCHFIELD ME 04350
B6242P135

Property Data

Neighborhood **12 Woodbury Pond**

Tree Growth Year **0**

X Coordinate **0**

Y Coordinate **0**

Zone/Land Use **11 Residential**

Secondary Zone

Topography **2 Rolling**

1.Level	4.Below St	7.Res Protec
2.Rolling	5.Low	8.
3.Above St	6.Swampy	9.

Utilities **5 Dug Well** **6 Septic System**

1.Public	4.Dr Well	7.Cesspool
2.Water	5.Dug Well	8.Lake/Pond
3.Sewer	6.Septic	9.None

Street **3 Gravel**

1.Paved	4.Proposed	7.
2.Semi Imp	5.R/O/W	8.
3.Gravel	6.	9.None

0

0

Sale Data

Sale Date

Price

Sale Type

1.Land	4.MFG UNIT	7.
2.L & B	5.Other	8.
3.Building	6.	9.

Financing

1.Convent	4.Seller	7.
2.FHA/VA	5.Private	8.
3.Assumed	6.Cash	9.Unknown

Validity

1.Valid	4.Split	7.Renovate
2.Related	5.Partial	8.Other
3.Distress	6.Exempt	9.

Verified

1.Buyer	4.Agent	7.Family
2.Seller	5.Pub Rec	8.Other
3.Lender	6.MLS	9.

Assessment Record

Year	Land	Buildings	Exempt	Total
2004	59,600	39,460	13,312	85,748
2005	72,900	75,035	18,000	129,935
2006	91,134	75,035	0	166,169
2007	105,634	74,191	13,000	166,825
2008	105,634	73,963	18,050	161,547
2009	152,134	77,825	15,200	214,759
2010	152,134	67,670	16,000	203,804
2011	154,534	47,209	16,000	185,743
2012	154,534	47,209	16,000	185,743
2013	154,534	47,209	16,000	185,743
2014	154,534	47,209	16,000	185,743
2015	154,534	47,209	16,000	185,743
2016	154,534	47,209	21,000	180,743
2017	154,534	47,209	26,000	175,743

Land Data

Front Foot	Type	Effective Frontage	Effective Depth	Influence Factor		Influence Code
11.1-100	11	100	0	100	%	0
12.101-200	12	80	0	100	%	0
13.201+					%	
14.					%	
15.					%	
					%	
					%	
Square Foot		**Square Feet**				
16.Regular Lot					%	
17.Secondary Lot					%	
18.Excess Land					%	
19.Condominium					%	
20.Miscellaneous					%	
					%	
					%	
Fract. Acre		**Acreage/Sites**				
21.Baselot	21	0.49		95	%	0
22.(Fract)	44	1.00		100	%	0
23.(Fract)					%	
Acres					%	
24.					%	
25.					%	
26.Rear 1-5					%	
27.Rear 6-10					%	
28.Rear 11-20					%	
29.Rear 21-50					%	

Total Acreage 0.49

Influence Codes

1.Unimproved
2.Excess Frtg
3.Topography
4.Size/Shape
5.Access
6.Restriction
7.Corner Infl
8.View/Environ
9.Fract Share

Acres

30.Rear 51-100
31.Rear 100+
32.Tillable/Pastu
33.Tillable/Pastu
34.Softwood F&O
35.Mixed Wood F&O
36.Hardwood F&O
37.Softwood TG
38.Mixed Wood TG
39.Hardwood TG
40.Wasteland
41.
42.Mobile Home Si
43.Camp Site
44.Lot Improvemen
45.Access Right
46.Golf Course

Inspection Witnessed By:

X Date

No./Date	Description	Date Insp.

Notes:

Litchfield

Litchfield

Map Lot U14-010 | Account 1324 | Location 134 MACE ROAD | Card 1 Of 1 | 11/07/2017

Building Style	**4 Cape Cod**	
0.Uncoded	4.Cape	8.Log
1.Conv.	5.Garrison	9.Other
2.Ranch	6.Split	10.Tri-Lev
3.R Ranch	7.Contemp	11.Earth O
Dwelling Units	**1**	
Other Units	**0**	
Stories	**5 One & 3/4 Story**	
1.1	4.1.5	7.1.25
2.2	5.1.75	8.
3.3	6.2.5	9.
Exterior Walls	**1 Clapboard**	
0.Uncoded	4.Asbestos	8.Concrete
1.Wd Clapb	5.Stucco	9.Other
2.Vin/Al	6.Brick	10.Wd shin
3.Compos.	7.Stone	11.Tex 111
Roof Surface	**3 Sheet Metal**	
1.Asphalt	4.Composit	7.
2.Slate	5.Wood	8.
3.Metal	6.Other	9.
SF Masonry Trim	**0**	
OPEN-3-CUSTOM	**0**	
OPEN-4-CUSTOM	**0**	
Year Built	**1950**	
Year Remodeled	**1995**	
Foundation	**2 Concrete Block**	
1.Concrete	4.Wood	7.
2.C Block	5.Slab	8.
3.Br/Stone	6.Piers	9.
Basement	**4 Full Basement**	
1.1/4 Bmt	4.Full Bmt	7.
2.1/2 Bmt	5.None	8.
3.3/4 Bmt	6.	9.None
Bsmt Gar # Cars	**0**	
Wet Basement	**1 Dry Basement**	
1.Dry	4.	7.
2.Damp	5.	8.
3.Wet	6.	9.

SF Bsmt Living	**0**	
Fin Bsmt Grade	**0 0**	
OPEN-5-CUSTOMIZE	**0**	
Heat Type	**100%**	**12 Monitor-Fuel Oil**
0.Uncoded	4.Steam	8.Fl/Wall
1.HWBB	5.FWA	9.No Heat
2.HWCI	6.GravWA	10.Radiant
3.H Pump	7.Electric	11.Radiant
Cool Type	**0%**	**9 None**
1.Refrig	4.W&C Air	7.RadHW
2.Evapor	5.Monitor-	8.
3.H Pump	6.Monitor-	9.None
Kitchen Style	**2 Typical**	
1.Modern	4.Obsolete	7.
2.Typical	5.	8.
3.Old Type	6.	9.None
Bath(s) Style	**2 Typical Bath(s)**	
1.Modern	4.Obsolete	7.
2.Typical	5.	8.
3.Old Type	6.	9.None
# Rooms	**4**	
# Bedrooms	**3**	
# Full Baths	**1**	
# Half Baths	**0**	
# Addn Fixtures	**1**	
# Fireplaces	**0**	

TRIO Software
A Division of Harris Computer Systems

Layout	**1 Typical**	
1.Typical	4.	7.
2.Inadeq	5.	8.
3.	6.	9.
Attic	**9 None**	
1.1/4 Fin	4.Full Fin	7.
2.1/2 Fin	5.Fl/Stair	8.
3.3/4 Fin	6.	9.None
Insulation	**4 Minimal**	
1.Full	4.Minimal	7.
2.Heavy	5.	8.
3.Capped	6.	9.None
Unfinished %	**0%**	
Grade & Factor	**2 Fair 100%**	
1.E Grade	4.B Grade	7.
2.D Grade	5.A Grade	8.
3.C Grade	6.	9.Same
SQFT (Footprint)	**420**	
Condition	**3 Below Average**	
1.Poor	4.Avg	7.V G
2.Fair	5.Avg+	8.Exc
3.Avg-	6.Good	9.Same
Phys. % Good	**0%**	
Funct. % Good	**100%**	
Functional Code	**9 None**	
1.Incomp	4.Delap	7.No Power
2.O-Built	5.Bsmt	8.LongTerm
3.Damage	6.Common	9.None
Econ. % Good	**100%**	
Economic Code	**None**	
0.None	3.No Power	9.None
1.Location	4.Generate	8.
2.Encroach	5.	9.
Entrance Code	**1 Interior Inspect**	
1.Interior	4.Vacant	7.
2.Refusal	5.Estimate	8.
3.Informed	6.	9.
Information Code	**1 Owner**	
1.Owner	4.Agent	7.
2.Relative	5.Estimate	8.
3.Tenant	6.Other	9.

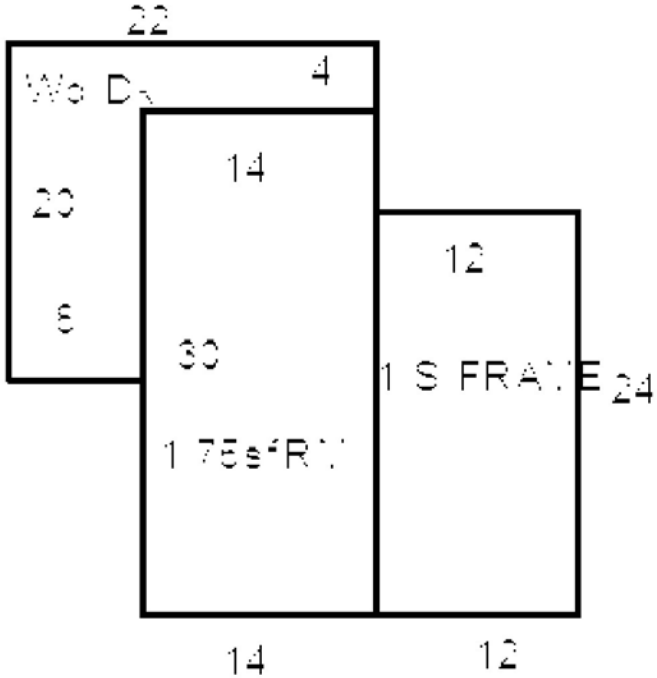

Date Inspected

Additions, Outbuildings & Improvements

Type	Year	Units	Grade	Cond	Phys.	Funct.	Sound Value
68 Wood Deck/s	0	244	3 100	4	0 %	100 %	
1 One Story Frame	0	288	4 100	6	0 %	100 %	
					%	%	
					%	%	
					%	%	
					%	%	
					%	%	
					%	%	
					%	%	
					%	%	

1.One Story Fram
2.Two Story Fram
3.Three Story Fr
4.1 & 1/2 Story
5.1 & 3/4 Story
6.2 & 1/2 Story
21.Open Frame Por
22.Encl Frame Por
23.Frame Garage
24.Frame Shed
25.Frame Bay Wind
26.1SFr Overhang
27.Unfin Basement
28.Unfinished Att
29.Finished Attic

Map Lot U14-011 Account 814 Location 148 MACE ROAD Card 1 Of 1 11/07/2017

LETOURNEAU, ELAINE M.

7 SULLIVAN LANE .

SACO ME 04072
B6011P150

Property Data

Neighborhood **12 Woodbury Pond**

Tree Growth Year **0**

X Coordinate **0**

Y Coordinate **0**

Zone/Land Use **11 Residential**

Secondary Zone

Topography **2 Rolling**

1.Level	4.Below St	7.Res Protec
2.Rolling	5.Low	8.
3.Above St	6.Swampy	9.

Utilities **9 None** **6 Septic System**

1.Public	4.Dr Well	7.Cesspool
2.Water	5.Dug Well	8.Lake/Pond
3.Sewer	6.Septic	9.None

Street **3 Gravel**

1.Paved	4.Proposed	7.
2.Semi Imp	5.R/O/W	8.
3.Gravel	6.	9.None

0

0

Sale Data

Sale Date

Price

Sale Type

1.Land	4.MFG UNIT	7.
2.L & B	5.Other	8.
3.Building	6.	9.

Financing

1.Convent	4.Seller	7.
2.FHA/VA	5.Private	8.
3.Assumed	6.Cash	9.Unknown

Validity

1.Valid	4.Split	7.Renovate
2.Related	5.Partial	8.Other
3.Distress	6.Exempt	9.

Verified

1.Buyer	4.Agent	7.Family
2.Seller	5.Pub Rec	8.Other
3.Lender	6.MLS	9.

Assessment Record

Year	Land	Buildings	Exempt	Total
2004	32,500	17,040	0	49,540
2005	42,650	42,123	0	84,773
2006	52,786	42,122	0	94,908
2007	57,986	41,492	0	99,478
2008	57,986	41,491	0	99,477
2009	83,986	43,890	0	127,876
2010	83,986	40,862	0	124,848
2011	87,586	23,147	0	110,733
2012	87,586	23,147	0	110,733
2013	87,586	23,147	0	110,733
2014	87,586	23,147	0	110,733
2015	87,586	23,147	0	110,733
2016	87,586	23,147	0	110,733
2017	87,586	23,147	0	110,733

Land Data

Front Foot	Type	Effective Frontage	Effective Depth	Influence Factor	Influence Code
11.1-100	11	80	0	100 %	0
12.101-200				%	
13.201+				%	
14.				%	
15.				%	
				%	
				%	
Square Foot		**Square Feet**			
16.Regular Lot				%	
17.Secondary Lot				%	
18.Excess Land				%	
19.Condominium				%	
20.Miscellaneous				%	
				%	
				%	
Fract. Acre		**Acreage/Sites**			
21.Baselot	21	0.21		95 %	0
22.(Fract)	44	1.00		100 %	0
23.(Fract)				%	
Acres				%	
24.				%	
25.				%	
26.Rear 1-5				%	
27.Rear 6-10				%	
28.Rear 11-20				%	
29.Rear 21-50				%	

Total Acreage 0.21

Influence Codes

1.Unimproved
2.Excess Frtg
3.Topography
4.Size/Shape
5.Access
6.Restriction
7.Corner Infl
8.View/Environ
9.Fract Share
Acres
30.Rear 51-100
31.Rear 100+
32.Tillable/Pastu
33.Tillable/Pastu
34.Softwood F&O
35.Mixed Wood F&O
36.Hardwood F&O
37.Softwood TG
38.Mixed Wood TG
39.Hardwood TG
40.Wasteland
41.
42.Mobile Home Si
43.Camp Site
44.Lot Improvemen
45.Access Right
46.Golf Course

Inspection Witnessed By:

X Date

No./Date	Description	Date Insp.

Notes:

8/22/2011-Per owner-does not want inspection-refusal per Trudy.

Litchfield

Litchfield

Map Lot U14-011 | Account 814 | Location 148 MACE ROAD | Card 1 Of 1 | 11/07/2017

Building Style **2 Ranch**		
0.Uncoded	4.Cape	8.Log
1.Conv.	5.Garrison	9.Other
2.Ranch	6.Split	10.Tri-Lev
3.R Ranch	7.Contemp	11.Earth O
Dwelling Units **1**		
Other Units **0**		
Stories **1 One Story**		
1.1	4.1.5	7.1.25
2.2	5.1.75	8.
3.3	6.2.5	9.
Exterior Walls **9 Other**		
0.Uncoded	4.Asbestos	8.Concrete
1.Wd Clapb	5.Stucco	9.Other
2.Vin/Al	6.Brick	10.Wd shin
3.Compos.	7.Stone	11.Tex 111
Roof Surface **3 Sheet Metal**		
1.Asphalt	4.Composit	7.
2.Slate	5.Wood	8.
3.Metal	6.Other	9.
SF Masonry Trim **0**		
OPEN-3-CUSTOM **0**		
OPEN-4-CUSTOM **0**		
Year Built **1950**		
Year Remodeled **0**		
Foundation **6 Piers**		
1.Concrete	4.Wood	7.
2.C Block	5.Slab	8.
3.Br/Stone	6.Piers	9.
Basement **9 No Basement**		
1.1/4 Bmt	4.Full Bmt	7.
2.1/2 Bmt	5.None	8.
3.3/4 Bmt	6.	9.None
Bsmt Gar # Cars **0**		
Wet Basement **0**		
1.Dry	4.	7.
2.Damp	5.	8.
3.Wet	6.	9.

SF Bsmt Living **0**		
Fin Bsmt Grade **0 0**		
OPEN-5-CUSTOMIZE **0**		
Heat Type **100%**	**13 Monitor-Propane**	
0.Uncoded	4.Steam	8.Fl/Wall
1.HWBB	5.FWA	9.No Heat
2.HWCI	6.GravWA	10.Radiant
3.H Pump	7.Electric	11.Radiant
Cool Type **0%**	**9 None**	
1.Refrig	4.W&C Air	7.RadHW
2.Evapor	5.Monitor-	8.
3.H Pump	6.Monitor-	9.None
Kitchen Style	**2 Typical**	
1.Modern	4.Obsolete	7.
2.Typical	5.	8.
3.Old Type	6.	9.None
Bath(s) Style	**2 Typical Bath(s)**	
1.Modern	4.Obsolete	7.
2.Typical	5.	8.
3.Old Type	6.	9.None
# Rooms **3**		
# Bedrooms **2**		
# Full Baths **1**		
# Half Baths **0**		
# Addn Fixtures **1**		
# Fireplaces **0**		

TRIO Software
A Division of Harris Computer Systems

Layout **1 Typical**		
1.Typical	4.	7.
2.Inadeq	5.	8.
3.	6.	9.
Attic **9 None**		
1.1/4 Fin	4.Full Fin	7.
2.1/2 Fin	5.Fl/Stair	8.
3.3/4 Fin	6.	9.None
Insulation **1 Full**		
1.Full	4.Minimal	7.
2.Heavy	5.	8.
3.Capped	6.	9.None
Unfinished % **0%**		
Grade & Factor **2 Fair 100%**		
1.E Grade	4.B Grade	7.
2.D Grade	5.A Grade	8.
3.C Grade	6.	9.Same
SQFT (Footprint) **725**		
Condition **3 Below Average**		
1.Poor	4.Avg	7.V G
2.Fair	5.Avg+	8.Exc
3.Avg-	6.Good	9.Same
Phys. % Good **0%**		
Funct. % Good **100%**		
Functional Code **9 None**		
1.Incomp	4.Delap	7.No Power
2.O-Built	5.Bsmt	8.LongTerm
3.Damage	6.Common	9.None
Econ. % Good **100%**		
Economic Code **None**		
0.None	3.No Power	9.None
1.Location	4.Generate	8.
2.Encroach	5.	9.
Entrance Code **2 Refused Entry**		
1.Interior	4.Vacant	7.
2.Refusal	5.Estimate	8.
3.Informed	6.	9.
Information Code **1 Owner**		
1.Owner	4.Agent	7.
2.Relative	5.Estimate	8.
3.Tenant	6.Other	9.

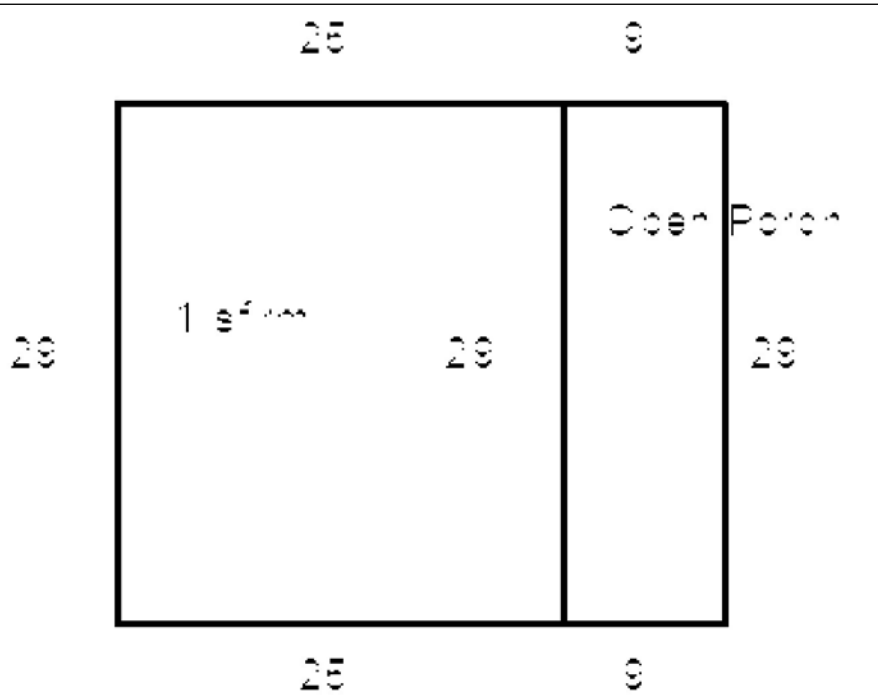

Date Inspected 8/22/2011

Additions, Outbuildings & Improvements

Type	Year	Units	Grade	Cond	Phys.	Funct.	Sound Value
22 Encl Frame Porch	0	261	3 100	4	0 %	100 %	
24 Frame Shed	0	32	2 100	3	0 %	100 %	
					%	%	
					%	%	
					%	%	
					%	%	
					%	%	
					%	%	
					%	%	
					%	%	

1.One Story Fram
2.Two Story Fram
3.Three Story Fr
4.1 & 1/2 Story
5.1 & 3/4 Story
6.2 & 1/2 Story
21.Open Frame Por
22.Encl Frame Por
23.Frame Garage
24.Frame Shed
25.Frame Bay Wind
26.1SFr Overhang
27.Unfin Basement
28.Unfinished Att
29.Finished Attic

Map Lot U14-012 Account 1393 Location 152 MACE ROAD Card 1 Of 1 11/07/2017

MITTICA, DEBORAH, ET.AL.

226 FAIRWAY DRIVE

E WINDSOR CT 06088
B6778P67

Property Data

Neighborhood **12 Woodbury Pond**

Tree Growth Year **0**

X Coordinate **0**

Y Coordinate **0**

Zone/Land Use **11 Residential**

Secondary Zone

Topography **2 Rolling**

1.Level	4.Below St	7.Res Protec
2.Rolling	5.Low	8.
3.Above St	6.Swampy	9.

Utilities **4 Drilled Well** **6 Septic System**

1.Public	4.Dr Well	7.Cesspool
2.Water	5.Dug Well	8.Lake/Pond
3.Sewer	6.Septic	9.None

Street **3 Gravel**

1.Paved	4.Proposed	7.
2.Semi Imp	5.R/O/W	8.
3.Gravel	6.	9.None

0

0

Sale Data

Sale Date

Price

Sale Type

1.Land	4.MFG UNIT	7.
2.L & B	5.Other	8.
3.Building	6.	9.

Financing

1.Convent	4.Seller	7.
2.FHA/VA	5.Private	8.
3.Assumed	6.Cash	9.Unknown

Validity

1.Valid	4.Split	7.Renovate
2.Related	5.Partial	8.Other
3.Distress	6.Exempt	9.

Verified

1.Buyer	4.Agent	7.Family
2.Seller	5.Pub Rec	8.Other
3.Lender	6.MLS	9.

Assessment Record

Year	Land	Buildings	Exempt	Total
2004	48,310	28,750	0	77,060
2005	66,250	32,064	0	98,314
2006	80,938	32,506	0	113,444
2007	93,438	31,881	0	125,319
2008	93,438	31,881	0	125,319
2009	136,438	44,850	0	181,288
2010	136,438	31,256	0	167,694
2011	142,438	50,155	0	192,593
2012	142,438	50,155	0	192,593
2013	142,438	50,155	0	192,593
2014	142,438	50,155	0	192,593
2015	142,438	50,155	0	192,593
2016	142,438	50,155	0	192,593
2017	142,438	50,155	0	192,593

Land Data

Front Foot	Type	Effective Frontage	Effective Depth	Influence Factor		Influence Code
11.1-100	11	100	0	100	%	0
12.101-200	12	60	0	100	%	0
13.201+					%	
14.					%	
15.					%	
					%	
					%	
Square Foot		**Square Feet**				
16.Regular Lot					%	
17.Secondary Lot					%	
18.Excess Land					%	
19.Condominium					%	
20.Miscellaneous					%	
					%	
					%	
Fract. Acre		**Acreage/Sites**				
21.Baselot	21	0.43		95	%	0
22.(Fract)	44	1.00		100	%	0
23.(Fract)					%	
Acres					%	
24.					%	
25.					%	
26.Rear 1-5					%	
27.Rear 6-10					%	
28.Rear 11-20					%	
29.Rear 21-50					%	

Total Acreage 0.43

Influence Codes

1.Unimproved
2.Excess Frtg
3.Topography
4.Size/Shape
5.Access
6.Restriction
7.Corner Infl
8.View/Environ
9.Fract Share

Acres

30.Rear 51-100
31.Rear 100+
32.Tillable/Pastu
33.Tillable/Pastu
34.Softwood F&O
35.Mixed Wood F&O
36.Hardwood F&O
37.Softwood TG
38.Mixed Wood TG
39.Hardwood TG
40.Wasteland
41.
42.Mobile Home Si
43.Camp Site
44.Lot Improvemen
45.Access Right
46.Golf Course

Inspection Witnessed By:

X Date

No./Date	Description	Date Insp.

Notes:
5/29/08-PERMIT #08-061-FOUNDATAION & WELL

Litchfield

Litchfield

Map Lot U14-012 | Account 1393 | Location 152 MACE ROAD | Card 1 Of 1 | 11/07/2017

Building Style	**2 Ranch**		
0.Uncoded	4.Cape	8.Log	
1.Conv.	5.Garrison	9.Other	
2.Ranch	6.Split	10.Tri-Lev	
3.R Ranch	7.Contemp	11.Earth O	
Dwelling Units	**1**		
Other Units	**0**		
Stories	**1 One Story**		
1.1	4.1.5	7.1.25	
2.2	5.1.75	8.	
3.3	6.2.5	9.	
Exterior Walls	**2 Vinyl/Aluminum**		
0.Uncoded	4.Asbestos	8.Concrete	
1.Wd Clapb	5.Stucco	9.Other	
2.Vin/Al	6.Brick	10.Wd shin	
3.Compos.	7.Stone	11.Tex 111	
Roof Surface	**1 Asphalt Shingles**		
1.Asphalt	4.Composit	7.	
2.Slate	5.Wood	8.	
3.Metal	6.Other	9.	
SF Masonry Trim	**0**		
OPEN-3-CUSTOM	**0**		
OPEN-4-CUSTOM	**0**		
Year Built	**1950**		
Year Remodeled	**0**		
Foundation	**6 Piers**		
1.Concrete	4.Wood	7.	
2.C Block	5.Slab	8.	
3.Br/Stone	6.Piers	9.	
Basement	**9 No Basement**		
1.1/4 Bmt	4.Full Bmt	7.	
2.1/2 Bmt	5.None	8.	
3.3/4 Bmt	6.	9.None	
Bsmt Gar # Cars	**0**		
Wet Basement	**0**		
1.Dry	4.	7.	
2.Damp	5.	8.	
3.Wet	6.	9.	

SF Bsmt Living	**0**		
Fin Bsmt Grade	**0 0**		
OPEN-5-CUSTOMIZE	**0**		
Heat Type	**100%**	**8 Floor/Wall Unit**	
0.Uncoded	4.Steam	8.Fl/Wall	
1.HWBB	5.FWA	9.No Heat	
2.HWCI	6.GravWA	10.Radiant	
3.H Pump	7.Electric	11.Radiant	
Cool Type	**0%**	**9 None**	
1.Refrig	4.W&C Air	7.RadHW	
2.Evapor	5.Monitor-	8.	
3.H Pump	6.Monitor-	9.None	
Kitchen Style	**2 Typical**		
1.Modern	4.Obsolete	7.	
2.Typical	5.	8.	
3.Old Type	6.	9.None	
Bath(s) Style	**2 Typical Bath(s)**		
1.Modern	4.Obsolete	7.	
2.Typical	5.	8.	
3.Old Type	6.	9.None	
# Rooms	**0**		
# Bedrooms	**0**		
# Full Baths	**1**		
# Half Baths	**0**		
# Addn Fixtures	**1**		
# Fireplaces	**0**		

TRIO Software
A Division of Harris Computer Systems

Layout	**1 Typical**		
1.Typical	4.	7.	
2.Inadeq	5.	8.	
3.	6.	9.	
Attic	**9 None**		
1.1/4 Fin	4.Full Fin	7.	
2.1/2 Fin	5.Fl/Stair	8.	
3.3/4 Fin	6.	9.None	
Insulation	**4 Minimal**		
1.Full	4.Minimal	7.	
2.Heavy	5.	8.	
3.Capped	6.	9.None	
Unfinished %	**0%**		
Grade & Factor	**3 Average 100%**		
1.E Grade	4.B Grade	7.	
2.D Grade	5.A Grade	8.	
3.C Grade	6.	9.Same	
SQFT (Footprint)	**789**		
Condition	**6 Good**		
1.Poor	4.Avg	7.V G	
2.Fair	5.Avg+	8.Exc	
3.Avg-	6.Good	9.Same	
Phys. % Good	**0%**		
Funct. % Good	**100%**		
Functional Code	**9 None**		
1.Incomp	4.Delap	7.No Power	
2.O-Built	5.Bsmt	8.LongTerm	
3.Damage	6.Common	9.None	
Econ. % Good	**100%**		
Economic Code	**None**		
0.None	3.No Power	9.None	
1.Location	4.Generate	8.	
2.Encroach	5.	9.	
Entrance Code	**5 Estimated**		
1.Interior	4.Vacant	7.	
2.Refusal	5.Estimate	8.	
3.Informed	6.	9.	
Information Code	**5 Est by Assessor**		
1.Owner	4.Agent	7.	
2.Relative	5.Estimate	8.	
3.Tenant	6.Other	9.	

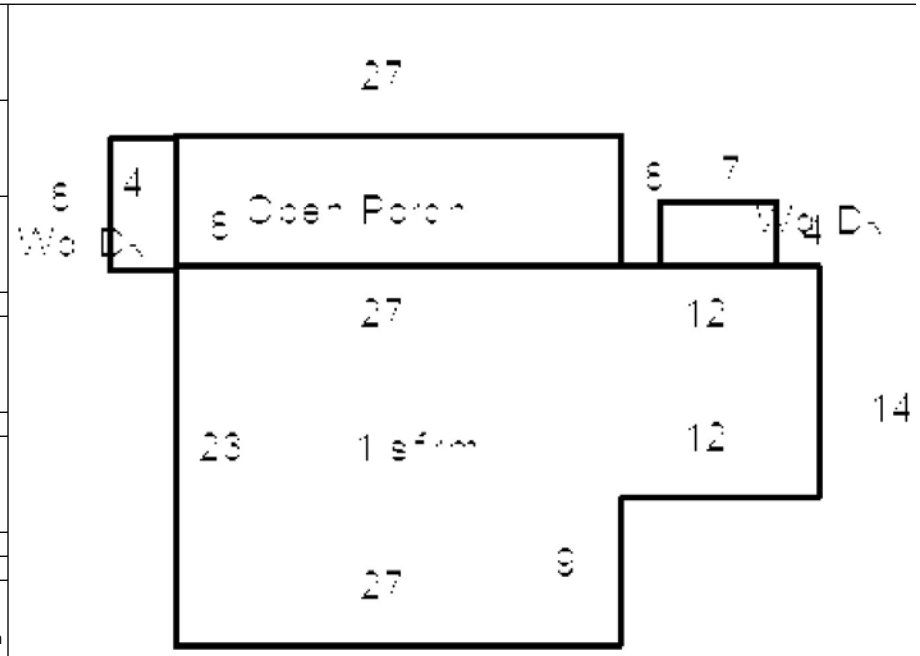

Date Inspected 8/16/2011

Additions, Outbuildings & Improvements

Type	Year	Units	Grade	Cond	Phys.	Funct.	Sound Value
21 Open Frame	0	216	3 100	3	0 %	100 %	
68 Wood Deck/s	0	28	3 100	4	0 %	100 %	
68 Wood Deck/s	0	32	3 100	4	0 %	100 %	
					%	%	
					%	%	
					%	%	
					%	%	
					%	%	
					%	%	
					%	%	

1.One Story Fram
2.Two Story Fram
3.Three Story Fr
4.1 & 1/2 Story
5.1 & 3/4 Story
6.2 & 1/2 Story
21.Open Frame Por
22.Encl Frame Por
23.Frame Garage
24.Frame Shed
25.Frame Bay Wind
26.1SFr Overhang
27.Unfin Basement
28.Unfinished Att
29.Finished Attic

Map Lot U14-013 Account 1335 Location 166 MACE ROAD Card 1 Of 1 11/07/2017

OUELLETTE ET AL, DENNIS R

6 FAYE STREET

TOPSHAM ME 04086
B4770P168

Property Data

Neighborhood **12 Woodbury Pond**

Tree Growth Year **0**

X Coordinate **0**

Y Coordinate **0**

Zone/Land Use **11 Residential**

Secondary Zone

Topography **2 Rolling**

1.Level	4.Below St	7.Res Protec
2.Rolling	5.Low	8.
3.Above St	6.Swampy	9.

Utilities **4 Drilled Well** **6 Septic System**

1.Public	4.Dr Well	7.Cesspool
2.Water	5.Dug Well	8.Lake/Pond
3.Sewer	6.Septic	9.None

Street **3 Gravel**

1.Paved	4.Proposed	7.
2.Semi Imp	5.R/O/W	8.
3.Gravel	6.	9.None

0

0

Sale Data

Sale Date

Price

Sale Type

1.Land	4.MFG UNIT	7.
2.L & B	5.Other	8.
3.Building	6.	9.

Financing

1.Convent	4.Seller	7.
2.FHA/VA	5.Private	8.
3.Assumed	6.Cash	9.Unknown

Validity

1.Valid	4.Split	7.Renovate
2.Related	5.Partial	8.Other
3.Distress	6.Exempt	9.

Verified

1.Buyer	4.Agent	7.Family
2.Seller	5.Pub Rec	8.Other
3.Lender	6.MLS	9.

Assessment Record

Year	Land	Buildings	Exempt	Total
2004	32,500	38,040	0	70,540
2005	42,650	50,583	0	93,233
2006	53,052	54,955	0	108,007
2007	58,252	54,328	0	112,580
2008	58,252	53,991	0	112,243
2009	84,252	62,127	0	146,379
2010	84,252	53,041	0	137,293
2011	87,852	87,008	0	174,860
2012	87,852	87,008	0	174,860
2013	87,852	86,994	0	174,846
2014	87,852	85,799	0	173,651
2015	87,852	85,799	0	173,651
2016	87,852	84,604	0	172,456
2017	87,852	84,590	0	172,442

Land Data

Front Foot	Type	Effective Frontage	Effective Depth	Influence Factor		Influence Code
11.1-100	11	80	0	100	%	0
12.101-200					%	
13.201+					%	
14.					%	
15.					%	
					%	
					%	

Square Foot	Square Feet		
16.Regular Lot		%	
17.Secondary Lot		%	
18.Excess Land		%	
19.Condominium		%	
20.Miscellaneous		%	
		%	
		%	

Fract. Acre	Acreage/Sites			
21.Baselot	21	0.22	95 %	0
22.(Fract)	44	1.00	100 %	0
23.(Fract)			%	
Acres			%	
24.			%	
25.			%	
26.Rear 1-5			%	
27.Rear 6-10			%	
28.Rear 11-20				
29.Rear 21-50				

Total Acreage 0.22

Influence Codes

1.Unimproved
2.Excess Frtg
3.Topography
4.Size/Shape
5.Access
6.Restriction
7.Corner Infl
8.View/Environ
9.Fract Share

Acres

30.Rear 51-100
31.Rear 100+
32.Tillable/Pastu
33.Tillable/Pastu
34.Softwood F&O
35.Mixed Wood F&O
36.Hardwood F&O
37.Softwood TG
38.Mixed Wood TG
39.Hardwood TG
40.Wasteland
41.
42.Mobile Home Si
43.Camp Site
44.Lot Improvemen
45.Access Right
46.Golf Course

Inspection Witnessed By:

X Date

No./Date	Description	Date Insp.

Notes:

Litchfield

Litchfield

Map Lot U14-013 | Account 1335 | Location 166 MACE ROAD | Card 1 Of 1 | 11/07/2017

Building Style	**4 Cape Cod**	
0.Uncoded	4.Cape	8.Log
1.Conv.	5.Garrison	9.Other
2.Ranch	6.Split	10.Tri-Lev
3.R Ranch	7.Contemp	11.Earth O
Dwelling Units	**1**	
Other Units	**0**	
Stories	**5 One & 3/4 Story**	
1.1	4.1.5	7.1.25
2.2	5.1.75	8.
3.3	6.2.5	9.
Exterior Walls	**13 Log**	
0.Uncoded	4.Asbestos	8.Concrete
1.Wd Clapb	5.Stucco	9.Other
2.Vin/Al	6.Brick	10.Wd shin
3.Compos.	7.Stone	11.Tex 111
Roof Surface	**1 Asphalt Shingles**	
1.Asphalt	4.Composit	7.
2.Slate	5.Wood	8.
3.Metal	6.Other	9.
SF Masonry Trim	**0**	
OPEN-3-CUSTOM	**0**	
OPEN-4-CUSTOM	**0**	
Year Built	**1968**	
Year Remodeled	**0**	
Foundation	**1 Concrete**	
1.Concrete	4.Wood	7.
2.C Block	5.Slab	8.
3.Br/Stone	6.Piers	9.
Basement	**4 Full Basement**	
1.1/4 Bmt	4.Full Bmt	7.
2.1/2 Bmt	5.None	8.
3.3/4 Bmt	6.	9.None
Bsmt Gar # Cars	**0**	
Wet Basement	**1 Dry Basement**	
1.Dry	4.	7.
2.Damp	5.	8.
3.Wet	6.	9.

SF Bsmt Living	**0**	
Fin Bsmt Grade	**0 0**	
OPEN-5-CUSTOMIZE	**0**	
Heat Type	**100%**	**12 Monitor-Fuel Oil**
0.Uncoded	4.Steam	8.Fl/Wall
1.HWBB	5.FWA	9.No Heat
2.HWCI	6.GravWA	10.Radiant
3.H Pump	7.Electric	11.Radiant
Cool Type	**0%**	**9 None**
1.Refrig	4.W&C Air	7.RadHW
2.Evapor	5.Monitor-	8.
3.H Pump	6.Monitor-	9.None
Kitchen Style	**2 Typical**	
1.Modern	4.Obsolete	7.
2.Typical	5.	8.
3.Old Type	6.	9.None
Bath(s) Style	**2 Typical Bath(s)**	
1.Modern	4.Obsolete	7.
2.Typical	5.	8.
3.Old Type	6.	9.None
# Rooms	**6**	
# Bedrooms	**4**	
# Full Baths	**1**	
# Half Baths	**0**	
# Addn Fixtures	**1**	
# Fireplaces	**0**	

TRIO Software
A Division of Harris Computer Systems

Layout	**1 Typical**	
1.Typical	4.	7.
2.Inadeq	5.	8.
3.	6.	9.
Attic	**9 None**	
1.1/4 Fin	4.Full Fin	7.
2.1/2 Fin	5.Fl/Stair	8.
3.3/4 Fin	6.	9.None
Insulation	**9 None**	
1.Full	4.Minimal	7.
2.Heavy	5.	8.
3.Capped	6.	9.None
Unfinished %	**0%**	
Grade & Factor	**3 Average 100%**	
1.E Grade	4.B Grade	7.
2.D Grade	5.A Grade	8.
3.C Grade	6.	9.Same
SQFT (Footprint)	**552**	
Condition	**4 Average**	
1.Poor	4.Avg	7.V G
2.Fair	5.Avg+	8.Exc
3.Avg-	6.Good	9.Same
Phys. % Good	**0%**	
Funct. % Good	**100%**	
Functional Code	**9 None**	
1.Incomp	4.Delap	7.No Power
2.O-Built	5.Bsmt	8.LongTerm
3.Damage	6.Common	9.None
Econ. % Good	**100%**	
Economic Code	**None**	
0.None	3.No Power	9.None
1.Location	4.Generate	8.
2.Encroach	5.	9.
Entrance Code	**1 Interior Inspect**	
1.Interior	4.Vacant	7.
2.Refusal	5.Estimate	8.
3.Informed	6.	9.
Information Code	**1 Owner**	
1.Owner	4.Agent	7.
2.Relative	5.Estimate	8.
3.Tenant	6.Other	9.

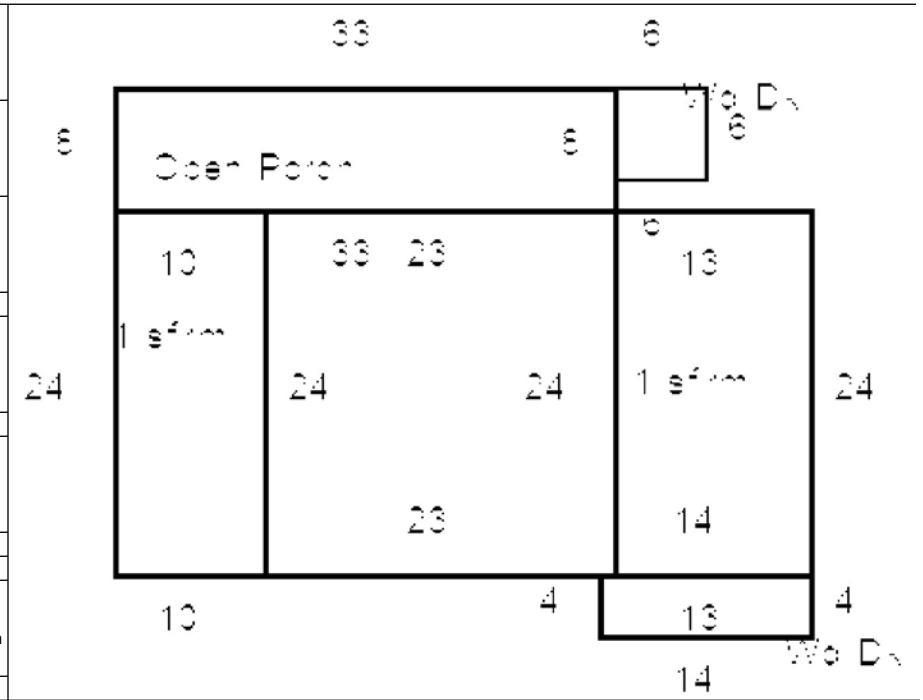

Date Inspected

Additions, Outbuildings & Improvements

Type	Year	Units	Grade	Cond	Phys.	Funct.	Sound Value
21 Open Frame	0	264	3 100	4	0 %	100 %	
24 Frame Shed	0	144	3 100	3	0 %	100 %	
1 One Story Frame	0	312	3 100	4	0 %	100 %	
1 One Story Frame	0	240	3 100	4	0 %	100 %	
68 Wood Deck/s	0	56	3 100	4	0 %	100 %	
					%	%	
					%	%	
					%	%	
					%	%	
					%	%	

1.One Story Fram
2.Two Story Fram
3.Three Story Fr
4.1 & 1/2 Story
5.1 & 3/4 Story
6.2 & 1/2 Story
21.Open Frame Por
22.Encl Frame Por
23.Frame Garage
24.Frame Shed
25.Frame Bay Wind
26.1SFr Overhang
27.Unfin Basement
28.Unfinished Att
29.Finished Attic

Map Lot U14-014 Account 1723 Location 4 SALAMANDER DRIVE Card 1 Of 1 11/07/2017

THIBEAU, FREDERICK W

73 FOUNTAIN ST

GARDINER ME 04345
B1660P66

Property Data

Neighborhood **12 Woodbury Pond**

Tree Growth Year **0**

X Coordinate **0**

Y Coordinate **0**

Zone/Land Use **11 Residential**

Secondary Zone

Topography **1 Level**

1.Level	4.Below St	7.Res Protec
2.Rolling	5.Low	8.
3.Above St	6.Swampy	9.

Utilities **6 Septic System**

1.Public	4.Dr Well	7.Cesspool
2.Water	5.Dug Well	8.Lake/Pond
3.Sewer	6.Septic	9.None

Street **3 Gravel**

1.Paved	4.Proposed	7.
2.Semi Imp	5.R/O/W	8.
3.Gravel	6.	9.None

0

0

Sale Data

Sale Date

Price

Sale Type

1.Land	4.MFG UNIT	7.
2.L & B	5.Other	8.
3.Building	6.	9.

Financing

1.Convent	4.Seller	7.
2.FHA/VA	5.Private	8.
3.Assumed	6.Cash	9.Unknown

Validity

1.Valid	4.Split	7.Renovate
2.Related	5.Partial	8.Other
3.Distress	6.Exempt	9.

Verified

1.Buyer	4.Agent	7.Family
2.Seller	5.Pub Rec	8.Other
3.Lender	6.MLS	9.

Assessment Record

Year	Land	Buildings	Exempt	Total
2004	33,000	32,050	0	65,050
2005	42,650	44,745	0	87,395
2006	53,850	48,058	0	101,908
2007	59,050	47,340	0	106,390
2008	59,050	47,340	0	106,390
2009	85,050	44,342	0	129,392
2010	85,050	43,048	0	128,098
2011	88,650	58,241	0	146,891
2012	82,650	47,288	0	129,938
2013	82,650	46,675	0	129,325
2014	82,650	46,673	0	129,323
2015	82,650	46,059	0	128,709
2016	82,650	46,056	0	128,706
2017	82,650	45,443	0	128,093

Land Data

Front Foot	Type	Effective Frontage	Effective Depth	Influence Factor	Influence Code
11.1-100	11	80	0	100 %	0
12.101-200				%	
13.201+				%	
14.				%	
15.				%	
				%	
				%	
Square Foot		**Square Feet**			
16.Regular Lot				%	
17.Secondary Lot				%	
18.Excess Land				%	
19.Condominium				%	
20.Miscellaneous				%	
				%	
				%	
Fract. Acre		**Acreage/Sites**			
21.Baselot	21	0.25		95 %	0
22.(Fract)	44	0.50		100 %	0
23.(Fract)				%	
Acres				%	
24.				%	
25.				%	
26.Rear 1-5				%	
27.Rear 6-10				%	
28.Rear 11-20				%	
29.Rear 21-50				%	

Total Acreage 0.25

Influence Codes

1.Unimproved
2.Excess Frtg
3.Topography
4.Size/Shape
5.Access
6.Restriction
7.Corner Infl
8.View/Environ
9.Fract Share

Acres

30.Rear 51-100
31.Rear 100+
32.Tillable/Pastu
33.Tillable/Pastu
34.Softwood F&O
35.Mixed Wood F&O
36.Hardwood F&O
37.Softwood TG
38.Mixed Wood TG
39.Hardwood TG
40.Wasteland
41.
42.Mobile Home Si
43.Camp Site
44.Lot Improvemen
45.Access Right
46.Golf Course

Inspection Witnessed By:

X Date

No./Date	Description	Date Insp.

Notes:

Litchfield

Litchfield

Map Lot U14-014 | Account 1723 | Location 4 SALAMANDER DRIVE | Card 1 Of 1 | 11/07/2017

Building Style **4 Cape Cod**		
0.Uncoded	4.Cape	8.Log
1.Conv.	5.Garrison	9.Other
2.Ranch	6.Split	10.Tri-Lev
3.R Ranch	7.Contemp	11.Earth O
Dwelling Units **1**		
Other Units **0**		
Stories **4 One & 1/2 Story**		
1.1	4.1.5	7.1.25
2.2	5.1.75	8.
3.3	6.2.5	9.
Exterior Walls **11 Texture 111 Siding**		
0.Uncoded	4.Asbestos	8.Concrete
1.Wd Clapb	5.Stucco	9.Other
2.Vin/Al	6.Brick	10.Wd shin
3.Compos.	7.Stone	11.Tex 111
Roof Surface **1 Asphalt Shingles**		
1.Asphalt	4.Composit	7.
2.Slate	5.Wood	8.
3.Metal	6.Other	9.
SF Masonry Trim **0**		
OPEN-3-CUSTOM **0**		
OPEN-4-CUSTOM **0**		
Year Built **1975**		
Year Remodeled **0**		
Foundation **2 Concrete Block**		
1.Concrete	4.Wood	7.
2.C Block	5.Slab	8.
3.Br/Stone	6.Piers	9.
Basement **5 Crawl Space**		
1.1/4 Bmt	4.Full Bmt	7.
2.1/2 Bmt	5.None	8.
3.3/4 Bmt	6.	9.None
Bsmt Gar # Cars **0**		
Wet Basement **0**		
1.Dry	4.	7.
2.Damp	5.	8.
3.Wet	6.	9.

SF Bsmt Living **0**		
Fin Bsmt Grade **0 0**		
OPEN-5-CUSTOMIZE **0**		
Heat Type **100% 0 Uncoded**		
0.Uncoded	4.Steam	8.Fl/Wall
1.HWBB	5.FWA	9.No Heat
2.HWCI	6.GravWA	10.Radiant
3.H Pump	7.Electric	11.Radiant
Cool Type **0% 9 None**		
1.Refrig	4.W&C Air	7.RadHW
2.Evapor	5.Monitor-	8.
3.H Pump	6.Monitor-	9.None
Kitchen Style **2 Typical**		
1.Modern	4.Obsolete	7.
2.Typical	5.	8.
3.Old Type	6.	9.None
Bath(s) Style **2 Typical Bath(s)**		
1.Modern	4.Obsolete	7.
2.Typical	5.	8.
3.Old Type	6.	9.None
# Rooms **4**		
# Bedrooms **3**		
# Full Baths **1**		
# Half Baths **0**		
# Addn Fixtures **1**		
# Fireplaces **1**		

TRIO Software
A Division of Harris Computer Systems

Layout **1 Typical**		
1.Typical	4.	7.
2.Inadeq	5.	8.
3.	6.	9.
Attic **9 None**		
1.1/4 Fin	4.Full Fin	7.
2.1/2 Fin	5.Fl/Stair	8.
3.3/4 Fin	6.	9.None
Insulation **4 Minimal**		
1.Full	4.Minimal	7.
2.Heavy	5.	8.
3.Capped	6.	9.None
Unfinished % **0%**		
Grade & Factor **2 Fair 100%**		
1.E Grade	4.B Grade	7.
2.D Grade	5.A Grade	8.
3.C Grade	6.	9.Same
SQFT (Footprint) **702**		
Condition **4 Average**		
1.Poor	4.Avg	7.V G
2.Fair	5.Avg+	8.Exc
3.Avg-	6.Good	9.Same
Phys. % Good **0%**		
Funct. % Good **100%**		
Functional Code **9 None**		
1.Incomp	4.Delap	7.No Power
2.O-Built	5.Bsmt	8.LongTerm
3.Damage	6.Common	9.None
Econ. % Good **100%**		
Economic Code **None**		
0.None	3.No Power	9.None
1.Location	4.Generate	8.
2.Encroach	5.	9.
Entrance Code **1 Interior Inspect**		
1.Interior	4.Vacant	7.
2.Refusal	5.Estimate	8.
3.Informed	6.	9.
Information Code **1 Owner**		
1.Owner	4.Agent	7.
2.Relative	5.Estimate	8.
3.Tenant	6.Other	9.

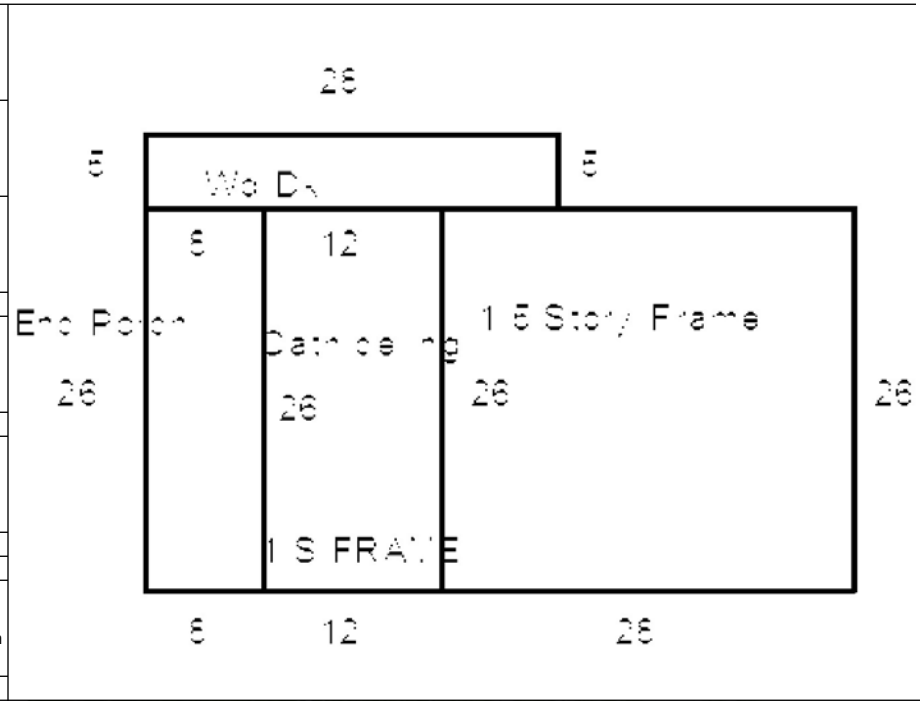

Date Inspected

Additions, Outbuildings & Improvements

Type	Year	Units	Grade	Cond	Phys.	Funct.	Sound Value
22 Encl Frame Porch	0	208	3 100	4	0 %	100 %	
68 Wood Deck/s	0	140	3 100	4	0 %	100 %	
60 Concrete Patio	0	80	2 100	2	0 %	100 %	
					%	%	
					%	%	
					%	%	
					%	%	
					%	%	
					%	%	
					%	%	

1.One Story Fram
2.Two Story Fram
3.Three Story Fr
4.1 & 1/2 Story
5.1 & 3/4 Story
6.2 & 1/2 Story
21.Open Frame Por
22.Encl Frame Por
23.Frame Garage
24.Frame Shed
25.Frame Bay Wind
26.1SFr Overhang
27.Unfin Basement
28.Unfinished Att
29.Finished Attic

Map Lot U14-015 Account 1557 Location 6 SALAMANDER DRIVE Card 1 Of 1 11/07/2017

GARTLEY, WILLIAM E. & PAMELA(1/2 INT)
GARTLEY, CARL F. & AMY R.(1/4 INT)
GARTLEY, WILLIAM B. & CAROLE (1/4 INT)
P.O. BOX 103
LITCHFIELD ME 04350
B11093P63 B2858P81

Previous Owner
SANTERRE, ROSARIO J
74 FOUNTAIN ST

GARDINER ME 04345
Sale Date: 6/18/2012

Inspection Witnessed By:

X Date

No./Date	Description	Date Insp.

Notes:

Litchfield

Property Data

Neighborhood **12 Woodbury Pond**

Tree Growth Year **0**

X Coordinate **0**

Y Coordinate **0**

Zone/Land Use **11 Residential**

Secondary Zone

Topography **1 Level**

1.Level	4.Below St	7.Res Protec
2.Rolling	5.Low	8.
3.Above St	6.Swampy	9.

Utilities **9 None** **6 Septic System**

1.Public	4.Dr Well	7.Cesspool
2.Water	5.Dug Well	8.Lake/Pond
3.Sewer	6.Septic	9.None

Street **3 Gravel**

1.Paved	4.Proposed	7.
2.Semi Imp	5.R/O/W	8.
3.Gravel	6.	9.None

0

0

Sale Data

Sale Date **6/18/2012**

Price **110,000**

Sale Type **2 Land & Buildings**

1.Land	4.MFG UNIT	7.
2.L & B	5.Other	8.
3.Building	6.	9.

Financing **9 Unknown**

1.Convent	4.Seller	7.
2.FHA/VA	5.Private	8.
3.Assumed	6.Cash	9.Unknown

Validity **1 Arms Length Sale**

1.Valid	4.Split	7.Renovate
2.Related	5.Partial	8.Other
3.Distress	6.Exempt	9.

Verified **5 Public Record**

1.Buyer	4.Agent	7.Family
2.Seller	5.Pub Rec	8.Other
3.Lender	6.MLS	9.

Assessment Record

Year	Land	Buildings	Exempt	Total
2004	32,500	22,620	0	55,120
2005	42,650	42,593	0	85,243
2006	52,254	37,431	0	89,685
2007	57,454	36,918	0	94,372
2008	57,454	36,839	0	94,293
2009	83,454	40,042	0	123,496
2010	83,454	36,249	0	119,703
2011	83,454	24,339	0	107,793
2012	83,454	24,339	0	107,793
2013	83,454	24,339	0	107,793
2014	83,454	24,339	0	107,793
2015	83,454	24,339	0	107,793
2016	83,454	24,339	0	107,793
2017	83,454	24,339	0	107,793

Land Data

Front Foot	Type	Effective Frontage	Effective Depth	Influence Factor	Influence Code
11.1-100	11	80	0	100 %	0
12.101-200				%	
13.201+				%	
14.				%	
15.				%	
				%	
				%	
Square Foot		**Square Feet**			
16.Regular Lot				%	
17.Secondary Lot				%	
18.Excess Land				%	
19.Condominium				%	
20.Miscellaneous				%	
				%	
				%	
Fract. Acre		**Acreage/Sites**			
21.Baselot	21	0.19		95 %	0
22.(Fract)	44	0.70		100 %	0
23.(Fract)				%	
Acres				%	
24.				%	
25.				%	
26.Rear 1-5				%	
27.Rear 6-10				%	
28.Rear 11-20				%	
29.Rear 21-50				%	

Total Acreage 0.19

Influence Codes

1.Unimproved
2.Excess Frtg
3.Topography
4.Size/Shape
5.Access
6.Restriction
7.Corner Infl
8.View/Environ
9.Fract Share
Acres
30.Rear 51-100
31.Rear 100+
32.Tillable/Pastu
33.Tillable/Pastu
34.Softwood F&O
35.Mixed Wood F&O
36.Hardwood F&O
37.Softwood TG
38.Mixed Wood TG
39.Hardwood TG
40.Wasteland
41.
42.Mobile Home Si
43.Camp Site
44.Lot Improvemen
45.Access Right
46.Golf Course

Litchfield

Map Lot U14-015 | Account 1557 | Location 6 SALAMANDER DRIVE | Card 1 Of 1 | 11/07/2017

Building Style **2 Ranch**		
0.Uncoded	4.Cape	8.Log
1.Conv.	5.Garrison	9.Other
2.Ranch	6.Split	10.Tri-Lev
3.R Ranch	7.Contemp	11.Earth O
Dwelling Units **1**		
Other Units **0**		
Stories **1 One Story**		
1.1	4.1.5	7.1.25
2.2	5.1.75	8.
3.3	6.2.5	9.
Exterior Walls **11 Texture 111 Siding**		
0.Uncoded	4.Asbestos	8.Concrete
1.Wd Clapb	5.Stucco	9.Other
2.Vin/Al	6.Brick	10.Wd shin
3.Compos.	7.Stone	11.Tex 111
Roof Surface **4 Composition**		
1.Asphalt	4.Composit	7.
2.Slate	5.Wood	8.
3.Metal	6.Other	9.
SF Masonry Trim **0**		
OPEN-3-CUSTOM **0**		
OPEN-4-CUSTOM **0**		
Year Built **1950**		
Year Remodeled **0**		
Foundation **6 Piers**		
1.Concrete	4.Wood	7.
2.C Block	5.Slab	8.
3.Br/Stone	6.Piers	9.
Basement **9 No Basement**		
1.1/4 Bmt	4.Full Bmt	7.
2.1/2 Bmt	5.None	8.
3.3/4 Bmt	6.	9.None
Bsmt Gar # Cars **0**		
Wet Basement **0**		
1.Dry	4.	7.
2.Damp	5.	8.
3.Wet	6.	9.

SF Bsmt Living **0**		
Fin Bsmt Grade **0 0**		
OPEN-5-CUSTOMIZE **0**		
Heat Type **100% 0 Uncoded**		
0.Uncoded	4.Steam	8.Fl/Wall
1.HWBB	5.FWA	9.No Heat
2.HWCI	6.GravWA	10.Radiant
3.H Pump	7.Electric	11.Radiant
Cool Type **0% 9 None**		
1.Refrig	4.W&C Air	7.RadHW
2.Evapor	5.Monitor-	8.
3.H Pump	6.Monitor-	9.None
Kitchen Style **2 Typical**		
1.Modern	4.Obsolete	7.
2.Typical	5.	8.
3.Old Type	6.	9.None
Bath(s) Style **2 Typical Bath(s)**		
1.Modern	4.Obsolete	7.
2.Typical	5.	8.
3.Old Type	6.	9.None
# Rooms **0**		
# Bedrooms **0**		
# Full Baths **1**		
# Half Baths **0**		
# Addn Fixtures **1**		
# Fireplaces **0**		

TRIO Software
A Division of Harris Computer Systems

Layout **1 Typical**		
1.Typical	4.	7.
2.Inadeq	5.	8.
3.	6.	9.
Attic **9 None**		
1.1/4 Fin	4.Full Fin	7.
2.1/2 Fin	5.Fl/Stair	8.
3.3/4 Fin	6.	9.None
Insulation **9 None**		
1.Full	4.Minimal	7.
2.Heavy	5.	8.
3.Capped	6.	9.None
Unfinished % **0%**		
Grade & Factor **2 Fair 100%**		
1.E Grade	4.B Grade	7.
2.D Grade	5.A Grade	8.
3.C Grade	6.	9.Same
SQFT (Footprint) **700**		
Condition **4 Average**		
1.Poor	4.Avg	7.V G
2.Fair	5.Avg+	8.Exc
3.Avg-	6.Good	9.Same
Phys. % Good **0%**		
Funct. % Good **100%**		
Functional Code **9 None**		
1.Incomp	4.Delap	7.No Power
2.O-Built	5.Bsmt	8.LongTerm
3.Damage	6.Common	9.None
Econ. % Good **100%**		
Economic Code **None**		
0.None	3.No Power	9.None
1.Location	4.Generate	8.
2.Encroach	5.	9.
Entrance Code **5 Estimated**		
1.Interior	4.Vacant	7.
2.Refusal	5.Estimate	8.
3.Informed	6.	9.
Information Code **5 Est by Assessor**		
1.Owner	4.Agent	7.
2.Relative	5.Estimate	8.
3.Tenant	6.Other	9.

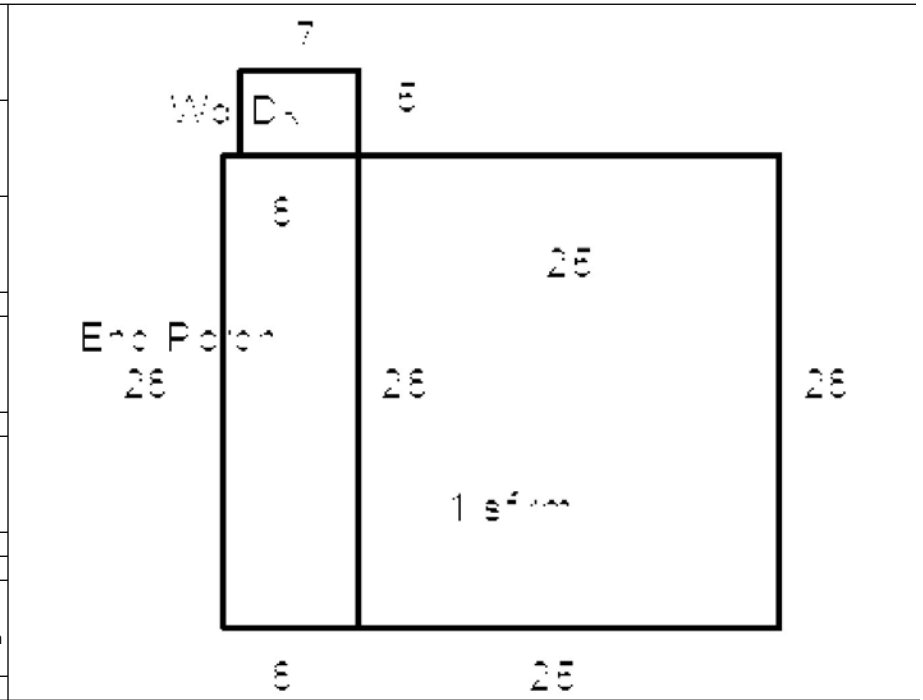

Date Inspected 8/16/2011

Additions, Outbuildings & Improvements

Type	Year	Units	Grade	Cond	Phys.	Funct.	Sound Value
21 Open Frame	0	224	2 100	2	0 %	100 %	
68 Wood Deck/s	0	35	2 100	3	0 %	100 %	
65 Sm Barn/w/loft	0	80	3 100	2	0 %	100 %	
409 Concrete Pad	0	80	3 100	4	0 %	100 %	
					%	%	
					%	%	
					%	%	
					%	%	
					%	%	
					%	%	

1.One Story Fram
2.Two Story Fram
3.Three Story Fr
4.1 & 1/2 Story
5.1 & 3/4 Story
6.2 & 1/2 Story
21.Open Frame Por
22.Encl Frame Por
23.Frame Garage
24.Frame Shed
25.Frame Bay Wind
26.1SFr Overhang
27.Unfin Basement
28.Unfinished Att
29.Finished Attic

Map Lot U14-016 | Account 803 | Location 10 SALAMANDER DRIVE | Card 1 Of 1 | 11/07/2017

CASTONGUAY, DENIS R
CASTONGUAY, NANCY L
1256 SABATTUS STREET

LEWISTON ME 04240
B10885P248 B1399P358

Previous Owner
HEALD, BEVERLY A
19 SKYLINE COURT

RANDOLPH ME 04346
Sale Date: 11/14/2011

Inspection Witnessed By:

X Date

No./Date	Description	Date Insp.

Notes:

Litchfield

Property Data

Neighborhood	**12 Woodbury Pond**
Tree Growth Year	**0**
X Coordinate	**0**
Y Coordinate	**0**
Zone/Land Use	**11 Residential**
Secondary Zone	
Topography	**2 Rolling**

1.Level	4.Below St	7.Res Protec
2.Rolling	5.Low	8.
3.Above St	6.Swampy	9.

Utilities **4 Drilled Well** **6 Septic System**

1.Public	4.Dr Well	7.Cesspool
2.Water	5.Dug Well	8.Lake/Pond
3.Sewer	6.Septic	9.None

Street **3 Gravel**

1.Paved	4.Proposed	7.
2.Semi Imp	5.R/O/W	8.
3.Gravel	6.	9.None

0

0

Sale Data

Sale Date	**11/14/2011**
Price	**173,200**
Sale Type	**2 Land & Buildings**

1.Land	4.MFG UNIT	7.
2.L & B	5.Other	8.
3.Building	6.	9.

Financing **9 Unknown**

1.Convent	4.Seller	7.
2.FHA/VA	5.Private	8.
3.Assumed	6.Cash	9.Unknown

Validity **1 Arms Length Sale**

1.Valid	4.Split	7.Renovate
2.Related	5.Partial	8.Other
3.Distress	6.Exempt	9.

Verified **5 Public Record**

1.Buyer	4.Agent	7.Family
2.Seller	5.Pub Rec	8.Other
3.Lender	6.MLS	9.

Assessment Record

Year	Land	Buildings	Exempt	Total
2004	44,140	26,420	0	70,560
2005	58,600	36,877	0	95,477
2006	87,832	36,842	0	124,674
2007	103,832	36,310	0	140,142
2008	103,832	36,281	0	140,113
2009	152,957	40,012	0	192,969
2010	152,957	35,052	0	188,009
2011	156,557	29,373	0	185,930
2012	156,557	29,373	0	185,930
2013	156,557	29,373	0	185,930
2014	156,557	29,017	0	185,574
2015	156,557	29,017	0	185,574
2016	156,557	28,632	0	185,189
2017	156,557	28,632	0	185,189

Land Data

Front Foot	Type	Effective Frontage	Effective Depth	Influence Factor		Influence Code
11.1-100	11	100	0	100	%	0
12.101-200	12	95	0	100	%	0
13.201+					%	
14.					%	
15.					%	
					%	
					%	

Square Foot	Square Feet		
16.Regular Lot		%	
17.Secondary Lot		%	
18.Excess Land		%	
19.Condominium		%	
20.Miscellaneous		%	
		%	
		%	

Fract. Acre	Acreage/Sites			
21.Baselot	21	0.27	95 %	0
22.(Fract)	44	1.00	100 %	0
23.(Fract)			%	
Acres			%	
24.			%	
25.			%	
26.Rear 1-5			%	
27.Rear 6-10			%	
28.Rear 11-20			%	
29.Rear 21-50			%	

Total Acreage 0.27

Influence Codes

1.Unimproved
2.Excess Frtg
3.Topography
4.Size/Shape
5.Access
6.Restriction
7.Corner Infl
8.View/Environ
9.Fract Share

Acres

30.Rear 51-100
31.Rear 100+
32.Tillable/Pastu
33.Tillable/Pastu
34.Softwood F&O
35.Mixed Wood F&O
36.Hardwood F&O
37.Softwood TG
38.Mixed Wood TG
39.Hardwood TG
40.Wasteland
41.
42.Mobile Home Si
43.Camp Site
44.Lot Improvemen
45.Access Right
46.Golf Course

Litchfield

Map Lot U14-016 | Account 803 | Location 10 SALAMANDER DRIVE | Card 1 Of 1 | 11/07/2017

Building Style **2 Ranch**		
0.Uncoded	4.Cape	8.Log
1.Conv.	5.Garrison	9.Other
2.Ranch	6.Split	10.Tri-Lev
3.R Ranch	7.Contemp	11.Earth O
Dwelling Units **1**		
Other Units **0**		
Stories **1 One Story**		
1.1	4.1.5	7.1.25
2.2	5.1.75	8.
3.3	6.2.5	9.
Exterior Walls **10 Wood Shingle**		
0.Uncoded	4.Asbestos	8.Concrete
1.Wd Clapb	5.Stucco	9.Other
2.Vin/Al	6.Brick	10.Wd shin
3.Compos.	7.Stone	11.Tex 111
Roof Surface **1 Asphalt Shingles**		
1.Asphalt	4.Composit	7.
2.Slate	5.Wood	8.
3.Metal	6.Other	9.
SF Masonry Trim **0**		
OPEN-3-CUSTOM **0**		
OPEN-4-CUSTOM **0**		
Year Built **1972**		
Year Remodeled **0**		
Foundation **6 Piers**		
1.Concrete	4.Wood	7.
2.C Block	5.Slab	8.
3.Br/Stone	6.Piers	9.
Basement **9 No Basement**		
1.1/4 Bmt	4.Full Bmt	7.
2.1/2 Bmt	5.None	8.
3.3/4 Bmt	6.	9.None
Bsmt Gar # Cars **0**		
Wet Basement **0**		
1.Dry	4.	7.
2.Damp	5.	8.
3.Wet	6.	9.

SF Bsmt Living **0**		
Fin Bsmt Grade **0 0**		
OPEN-5-CUSTOMIZE **0**		
Heat Type **100%** **12 Monitor-Fuel Oil**		
0.Uncoded	4.Steam	8.Fl/Wall
1.HWBB	5.FWA	9.No Heat
2.HWCI	6.GravWA	10.Radiant
3.H Pump	7.Electric	11.Radiant
Cool Type **0%** **9 None**		
1.Refrig	4.W&C Air	7.RadHW
2.Evapor	5.Monitor-	8.
3.H Pump	6.Monitor-	9.None
Kitchen Style **2 Typical**		
1.Modern	4.Obsolete	7.
2.Typical	5.	8.
3.Old Type	6.	9.None
Bath(s) Style **2 Typical Bath(s)**		
1.Modern	4.Obsolete	7.
2.Typical	5.	8.
3.Old Type	6.	9.None
# Rooms **4**		
# Bedrooms **2**		
# Full Baths **1**		
# Half Baths **0**		
# Addn Fixtures **1**		
# Fireplaces **0**		

TRIO Software
A Division of Harris Computer Systems

Layout **1 Typical**		
1.Typical	4.	7.
2.Inadeq	5.	8.
3.	6.	9.
Attic **9 None**		
1.1/4 Fin	4.Full Fin	7.
2.1/2 Fin	5.Fl/Stair	8.
3.3/4 Fin	6.	9.None
Insulation **9 None**		
1.Full	4.Minimal	7.
2.Heavy	5.	8.
3.Capped	6.	9.None
Unfinished % **0%**		
Grade & Factor **2 Fair 100%**		
1.E Grade	4.B Grade	7.
2.D Grade	5.A Grade	8.
3.C Grade	6.	9.Same
SQFT (Footprint) **696**		
Condition **4 Average**		
1.Poor	4.Avg	7.V G
2.Fair	5.Avg+	8.Exc
3.Avg-	6.Good	9.Same
Phys. % Good **0%**		
Funct. % Good **100%**		
Functional Code **9 None**		
1.Incomp	4.Delap	7.No Power
2.O-Built	5.Bsmt	8.LongTerm
3.Damage	6.Common	9.None
Econ. % Good **100%**		
Economic Code **None**		
0.None	3.No Power	9.None
1.Location	4.Generate	8.
2.Encroach	5.	9.
Entrance Code **1 Interior Inspect**		
1.Interior	4.Vacant	7.
2.Refusal	5.Estimate	8.
3.Informed	6.	9.
Information Code **1 Owner**		
1.Owner	4.Agent	7.
2.Relative	5.Estimate	8.
3.Tenant	6.Other	9.

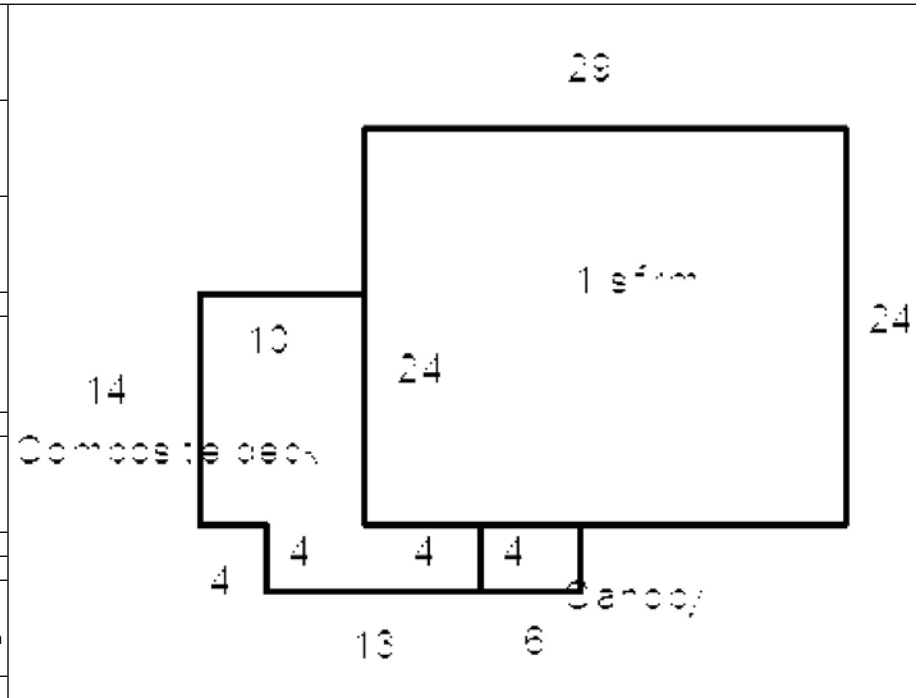

Date Inspected

Additions, Outbuildings & Improvements

Type	Year	Units	Grade	Cond	Phys.	Funct.	Sound Value
68 Wood Deck/s	2005	192	4 100	6	0 %	100 %	
24 Frame Shed	0	64	2 100	4	0 %	100 %	
					%	%	
					%	%	
					%	%	
					%	%	
					%	%	
					%	%	
					%	%	
					%	%	

1.One Story Fram
2.Two Story Fram
3.Three Story Fr
4.1 & 1/2 Story
5.1 & 3/4 Story
6.2 & 1/2 Story
21.Open Frame Por
22.Encl Frame Por
23.Frame Garage
24.Frame Shed
25.Frame Bay Wind
26.1SFr Overhang
27.Unfin Basement
28.Unfinished Att
29.Finished Attic

Map Lot U14-017 Account 215 Location 9 SALAMANDER DRIVE Card 1 Of 1 11/07/2017

BENEDIX, GERTRUDE & JAMES TRUSTEES
FAMILY TRUST
PO BOX 431

LITCHFIELD ME 04350
B6359P48 B9383P271

Property Data

Neighborhood **12 Woodbury Pond**

Tree Growth Year **0**

X Coordinate **0**

Y Coordinate **0**

Zone/Land Use **11 Residential**

Secondary Zone

Topography **2 Rolling**

1.Level	4.Below St	7.Res Protec
2.Rolling	5.Low	8.
3.Above St	6.Swampy	9.

Utilities **4 Drilled Well** **6 Septic System**

1.Public	4.Dr Well	7.Cesspool
2.Water	5.Dug Well	8.Lake/Pond
3.Sewer	6.Septic	9.None

Street **3 Gravel**

1.Paved	4.Proposed	7.
2.Semi Imp	5.R/O/W	8.
3.Gravel	6.	9.None

0

0

Sale Data

Sale Date **10/15/1998**

Price **84,900**

Sale Type **2 Land & Buildings**

1.Land	4.MFG UNIT	7.
2.L & B	5.Other	8.
3.Building	6.	9.

Financing **9 Unknown**

1.Convent	4.Seller	7.
2.FHA/VA	5.Private	8.
3.Assumed	6.Cash	9.Unknown

Validity **1 Arms Length Sale**

1.Valid	4.Split	7.Renovate
2.Related	5.Partial	8.Other
3.Distress	6.Exempt	9.

Verified **5 Public Record**

1.Buyer	4.Agent	7.Family
2.Seller	5.Pub Rec	8.Other
3.Lender	6.MLS	9.

Assessment Record

Year	Land	Buildings	Exempt	Total
2004	33,000	38,865	0	71,865
2005	43,200	46,039	0	89,239
2006	54,784	50,571	0	105,355
2007	59,984	49,887	0	109,871
2008	59,984	49,832	0	109,816
2009	95,609	51,293	0	146,902
2010	95,609	46,289	0	141,898
2011	98,009	36,219	0	134,228
2012	98,009	36,219	0	134,228
2013	98,009	36,123	0	134,132
2014	98,009	36,123	0	134,132
2015	98,009	36,115	0	134,124
2016	98,009	36,115	0	134,124
2017	98,009	36,108	0	134,117

Land Data

Front Foot	Type	Effective Frontage	Effective Depth	Influence Factor	Influence Code
11.1-100	11	91	0	100 %	0
12.101-200				%	
13.201+				%	
14.				%	
15.				%	
				%	
				%	
Square Foot		**Square Feet**			
16.Regular Lot				%	
17.Secondary Lot				%	
18.Excess Land				%	
19.Condominium				%	
20.Miscellaneous				%	
				%	
				%	
Fract. Acre		**Acreage/Sites**			
21.Baselot	21	0.24		95 %	0
22.(Fract)	44	1.00		100 %	0
23.(Fract)				%	
Acres				%	
24.				%	
25.				%	
26.Rear 1-5				%	
27.Rear 6-10				%	
28.Rear 11-20				%	
29.Rear 21-50				%	

Total Acreage 0.24

Influence Codes

1.Unimproved
2.Excess Frtg
3.Topography
4.Size/Shape
5.Access
6.Restriction
7.Corner Infl
8.View/Environ
9.Fract Share
Acres
30.Rear 51-100
31.Rear 100+
32.Tillable/Pastu
33.Tillable/Pastu
34.Softwood F&O
35.Mixed Wood F&O
36.Hardwood F&O
37.Softwood TG
38.Mixed Wood TG
39.Hardwood TG
40.Wasteland
41.
42.Mobile Home Si
43.Camp Site
44.Lot Improvemen
45.Access Right
46.Golf Course

Inspection Witnessed By:

X Date

No./Date	Description	Date Insp.

Notes:

Litchfield

Litchfield

Map Lot U14-017 | Account 215 | Location 9 SALAMANDER DRIVE | Card 1 Of 1 | 11/07/2017

Building Style	**2 Ranch**		
0.Uncoded	4.Cape	8.Log	
1.Conv.	5.Garrison	9.Other	
2.Ranch	6.Split	10.Tri-Lev	
3.R Ranch	7.Contemp	11.Earth O	
Dwelling Units	**1**		
Other Units	**0**		
Stories	**1 One Story**		
1.1	4.1.5	7.1.25	
2.2	5.1.75	8.	
3.3	6.2.5	9.	
Exterior Walls	**14 Log Siding**		
0.Uncoded	4.Asbestos	8.Concrete	
1.Wd Clapb	5.Stucco	9.Other	
2.Vin/Al	6.Brick	10.Wd shin	
3.Compos.	7.Stone	11.Tex 111	
Roof Surface	**1 Asphalt Shingles**		
1.Asphalt	4.Composit	7.	
2.Slate	5.Wood	8.	
3.Metal	6.Other	9.	
SF Masonry Trim	**0**		
OPEN-3-CUSTOM	**0**		
OPEN-4-CUSTOM	**0**		
Year Built	**1953**		
Year Remodeled	**0**		
Foundation	**6 Piers**		
1.Concrete	4.Wood	7.	
2.C Block	5.Slab	8.	
3.Br/Stone	6.Piers	9.	
Basement	**9 No Basement**		
1.1/4 Bmt	4.Full Bmt	7.	
2.1/2 Bmt	5.None	8.	
3.3/4 Bmt	6.	9.None	
Bsmt Gar # Cars	**0**		
Wet Basement	**0**		
1.Dry	4.	7.	
2.Damp	5.	8.	
3.Wet	6.	9.	

SF Bsmt Living	**0**		
Fin Bsmt Grade	**0 0**		
OPEN-5-CUSTOMIZE	**0**		
Heat Type	**100%**	**5 Forced Warm Air**	
0.Uncoded	4.Steam	8.Fl/Wall	
1.HWBB	5.FWA	9.No Heat	
2.HWCI	6.GravWA	10.Radiant	
3.H Pump	7.Electric	11.Radiant	
Cool Type	**0%**	**9 None**	
1.Refrig	4.W&C Air	7.RadHW	
2.Evapor	5.Monitor-	8.	
3.H Pump	6.Monitor-	9.None	
Kitchen Style	**2 Typical**		
1.Modern	4.Obsolete	7.	
2.Typical	5.	8.	
3.Old Type	6.	9.None	
Bath(s) Style	**2 Typical Bath(s)**		
1.Modern	4.Obsolete	7.	
2.Typical	5.	8.	
3.Old Type	6.	9.None	
# Rooms	**4**		
# Bedrooms	**2**		
# Full Baths	**1**		
# Half Baths	**0**		
# Addn Fixtures	**1**		
# Fireplaces	**0**		

TRIO Software
A Division of Harris Computer Systems

Layout	**1 Typical**		
1.Typical	4.	7.	
2.Inadeq	5.	8.	
3.	6.	9.	
Attic	**9 None**		
1.1/4 Fin	4.Full Fin	7.	
2.1/2 Fin	5.Fl/Stair	8.	
3.3/4 Fin	6.	9.None	
Insulation	**1 Full**		
1.Full	4.Minimal	7.	
2.Heavy	5.	8.	
3.Capped	6.	9.None	
Unfinished %	**0%**		
Grade & Factor	**2 Fair 100%**		
1.E Grade	4.B Grade	7.	
2.D Grade	5.A Grade	8.	
3.C Grade	6.	9.Same	
SQFT (Footprint)	**1008**		
Condition	**5 Above Average**		
1.Poor	4.Avg	7.V G	
2.Fair	5.Avg+	8.Exc	
3.Avg-	6.Good	9.Same	
Phys. % Good	**0%**		
Funct. % Good	**100%**		
Functional Code	**9 None**		
1.Incomp	4.Delap	7.No Power	
2.O-Built	5.Bsmt	8.LongTerm	
3.Damage	6.Common	9.None	
Econ. % Good	**100%**		
Economic Code	**None**		
0.None	3.No Power	9.None	
1.Location	4.Generate	8.	
2.Encroach	5.	9.	
Entrance Code	**1 Interior Inspect**		
1.Interior	4.Vacant	7.	
2.Refusal	5.Estimate	8.	
3.Informed	6.	9.	
Information Code	**1 Owner**		
1.Owner	4.Agent	7.	
2.Relative	5.Estimate	8.	
3.Tenant	6.Other	9.	

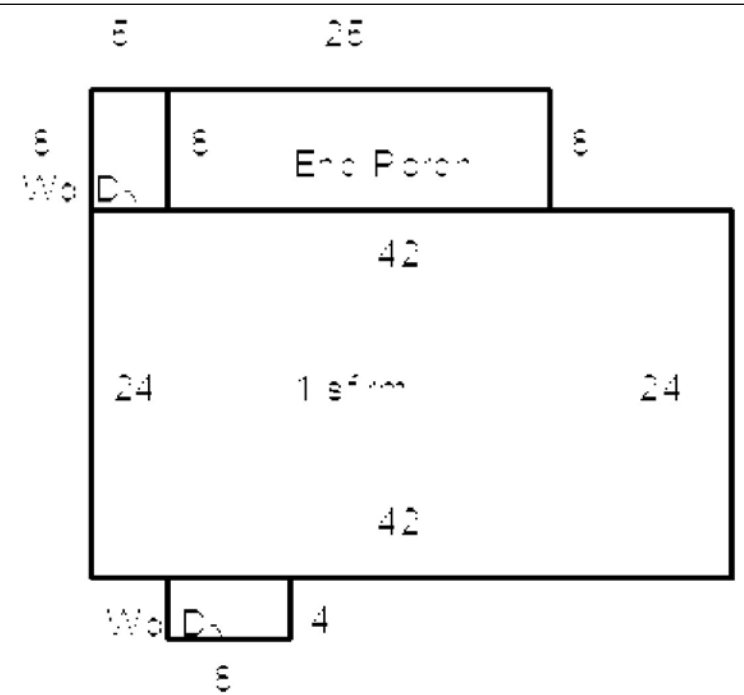

Date Inspected

Additions, Outbuildings & Improvements

Type	Year	Units	Grade	Cond	Phys.	Funct.	Sound Value
22 Encl Frame Porch	0	200	3 100	4	0 %	100 %	
68 Wood Deck/s	2003	40	3 100	4	0 %	100 %	
24 Frame Shed	0	160	2 100	3	0 %	100 %	
68 Wood Deck/s	0	32	0 0	0	0 %	0 %	
					%	%	
					%	%	
					%	%	
					%	%	
					%	%	
					%	%	

1.One Story Fram
2.Two Story Fram
3.Three Story Fr
4.1 & 1/2 Story
5.1 & 3/4 Story
6.2 & 1/2 Story
21.Open Frame Por
22.Encl Frame Por
23.Frame Garage
24.Frame Shed
25.Frame Bay Wind
26.1SFr Overhang
27.Unfin Basement
28.Unfinished Att
29.Finished Attic

Map Lot U14-018 Account 665 Location 180 MACE ROAD Card 1 Of 1 11/07/2017

GARTLEY, WILLIAM E
GARTLEY PAMELA A
PO BOX 103

LITCHFIELD ME 04350
B5521P331 B7517P17 B9349P132

Property Data

Neighborhood **12 Woodbury Pond**

Tree Growth Year **0**

X Coordinate **0**

Y Coordinate **0**

Zone/Land Use **11 Residential**

Secondary Zone

Topography **1 Level**

1.Level	4.Below St	7.Res Protec
2.Rolling	5.Low	8.
3.Above St	6.Swampy	9.

Utilities **4 Drilled Well** **6 Septic System**

1.Public	4.Dr Well	7.Cesspool
2.Water	5.Dug Well	8.Lake/Pond
3.Sewer	6.Septic	9.None

Street **3 Gravel**

1.Paved	4.Proposed	7.
2.Semi Imp	5.R/O/W	8.
3.Gravel	6.	9.None

0

0

Sale Data

Sale Date

Price

Sale Type

1.Land	4.MFG UNIT	7.
2.L & B	5.Other	8.
3.Building	6.	9.

Financing

1.Convent	4.Seller	7.
2.FHA/VA	5.Private	8.
3.Assumed	6.Cash	9.Unknown

Validity

1.Valid	4.Split	7.Renovate
2.Related	5.Partial	8.Other
3.Distress	6.Exempt	9.

Verified

1.Buyer	4.Agent	7.Family
2.Seller	5.Pub Rec	8.Other
3.Lender	6.MLS	9.

Assessment Record

Year	Land	Buildings	Exempt	Total
2004	31,080	53,920	0	85,000
2005	40,225	76,461	13,000	103,686
2006	55,025	103,377	13,000	145,402
2007	59,900	103,206	13,000	150,106
2008	59,900	102,259	12,350	149,809
2009	84,275	136,915	9,500	211,690
2010	84,275	96,103	10,000	170,378
2011	84,275	110,280	10,000	184,555
2012	84,275	110,280	10,000	184,555
2013	84,275	109,215	10,000	183,490
2014	84,275	109,052	10,000	183,327
2015	84,275	109,051	10,000	183,326
2016	84,275	108,890	15,000	178,165
2017	84,275	107,826	20,000	172,101

Land Data

Front Foot	Type	Effective Frontage	Effective Depth	Influence Factor	Influence Code
11.1-100	11	75	0	100 %	0
12.101-200				%	
13.201+				%	
14.				%	
15.				%	
				%	
				%	
Square Foot		**Square Feet**			
16.Regular Lot				%	
17.Secondary Lot				%	
18.Excess Land				%	
19.Condominium				%	
20.Miscellaneous				%	
				%	
				%	
Fract. Acre		**Acreage/Sites**			
21.Baselot	21	0.25		95 %	0
22.(Fract)	44	1.00		100 %	0
23.(Fract)				%	
Acres				%	
24.				%	
25.				%	
26.Rear 1-5				%	
27.Rear 6-10				%	
28.Rear 11-20				%	
29.Rear 21-50				%	

Total Acreage 0.25

Influence Codes

1.Unimproved
2.Excess Frtg
3.Topography
4.Size/Shape
5.Access
6.Restriction
7.Corner Infl
8.View/Environ
9.Fract Share
Acres
30.Rear 51-100
31.Rear 100+
32.Tillable/Pastu
33.Tillable/Pastu
34.Softwood F&O
35.Mixed Wood F&O
36.Hardwood F&O
37.Softwood TG
38.Mixed Wood TG
39.Hardwood TG
40.Wasteland
41.
42.Mobile Home Si
43.Camp Site
44.Lot Improvemen
45.Access Right
46.Golf Course

Inspection Witnessed By:

X Date

No./Date	Description	Date Insp.

Notes:

Owner refused entrance-going to talk w/husband.08/16/2011-per Pat Dow.

Litchfield

Litchfield

Map Lot U14-018 | Account 665 | Location 180 MACE ROAD | Card 1 Of 1 | 11/07/2017

Building Style	**4 Cape Cod**		
0.Uncoded	4.Cape	8.Log	
1.Conv.	5.Garrison	9.Other	
2.Ranch	6.Split	10.Tri-Lev	
3.R Ranch	7.Contemp	11.Earth O	
Dwelling Units	**1**		
Other Units	**0**		
Stories	**4 One & 1/2 Story**		
1.1	4.1.5	7.1.25	
2.2	5.1.75	8.	
3.3	6.2.5	9.	
Exterior Walls	**12 Board and Batting**		
0.Uncoded	4.Asbestos	8.Concrete	
1.Wd Clapb	5.Stucco	9.Other	
2.Vin/Al	6.Brick	10.Wd shin	
3.Compos.	7.Stone	11.Tex 111	
Roof Surface	**1 Asphalt Shingles**		
1.Asphalt	4.Composit	7.	
2.Slate	5.Wood	8.	
3.Metal	6.Other	9.	
SF Masonry Trim	**0**		
OPEN-3-CUSTOM	**0**		
OPEN-4-CUSTOM	**0**		
Year Built	**1998**		
Year Remodeled	**0**		
Foundation	**1 Concrete**		
1.Concrete	4.Wood	7.	
2.C Block	5.Slab	8.	
3.Br/Stone	6.Piers	9.	
Basement	**4 Full Basement**		
1.1/4 Bmt	4.Full Bmt	7.	
2.1/2 Bmt	5.None	8.	
3.3/4 Bmt	6.	9.None	
Bsmt Gar # Cars	**0**		
Wet Basement	**1 Dry Basement**		
1.Dry	4.	7.	
2.Damp	5.	8.	
3.Wet	6.	9.	

SF Bsmt Living	**600**		
Fin Bsmt Grade	**3 100**		
OPEN-5-CUSTOMIZE	**0**		
Heat Type	**100%**	**12 Monitor-Fuel Oil**	
0.Uncoded	4.Steam	8.Fl/Wall	
1.HWBB	5.FWA	9.No Heat	
2.HWCI	6.GravWA	10.Radiant	
3.H Pump	7.Electric	11.Radiant	
Cool Type	**0%**	**9 None**	
1.Refrig	4.W&C Air	7.RadHW	
2.Evapor	5.Monitor-	8.	
3.H Pump	6.Monitor-	9.None	
Kitchen Style	**2 Typical**		
1.Modern	4.Obsolete	7.	
2.Typical	5.	8.	
3.Old Type	6.	9.None	
Bath(s) Style	**2 Typical Bath(s)**		
1.Modern	4.Obsolete	7.	
2.Typical	5.	8.	
3.Old Type	6.	9.None	
# Rooms	**5**		
# Bedrooms	**2**		
# Full Baths	**1**		
# Half Baths	**0**		
# Addn Fixtures	**2**		
# Fireplaces	**0**		

TRIO Software
A Division of Harris Computer Systems

Layout	**1 Typical**		
1.Typical	4.	7.	
2.Inadeq	5.	8.	
3.	6.	9.	
Attic	**9 None**		
1.1/4 Fin	4.Full Fin	7.	
2.1/2 Fin	5.Fl/Stair	8.	
3.3/4 Fin	6.	9.None	
Insulation	**1 Full**		
1.Full	4.Minimal	7.	
2.Heavy	5.	8.	
3.Capped	6.	9.None	
Unfinished %	**0%**		
Grade & Factor	**3 Average 100%**		
1.E Grade	4.B Grade	7.	
2.D Grade	5.A Grade	8.	
3.C Grade	6.	9.Same	
SQFT (Footprint)	**676**		
Condition	**6 Good**		
1.Poor	4.Avg	7.V G	
2.Fair	5.Avg+	8.Exc	
3.Avg-	6.Good	9.Same	
Phys. % Good	**0%**		
Funct. % Good	**100%**		
Functional Code	**9 None**		
1.Incomp	4.Delap	7.No Power	
2.O-Built	5.Bsmt	8.LongTerm	
3.Damage	6.Common	9.None	
Econ. % Good	**100%**		
Economic Code	**None**		
0.None	3.No Power	9.None	
1.Location	4.Generate	8.	
2.Encroach	5.	9.	
Entrance Code	**2 Refused Entry**		
1.Interior	4.Vacant	7.	
2.Refusal	5.Estimate	8.	
3.Informed	6.	9.	
Information Code	**1 Owner**		
1.Owner	4.Agent	7.	
2.Relative	5.Estimate	8.	
3.Tenant	6.Other	9.	

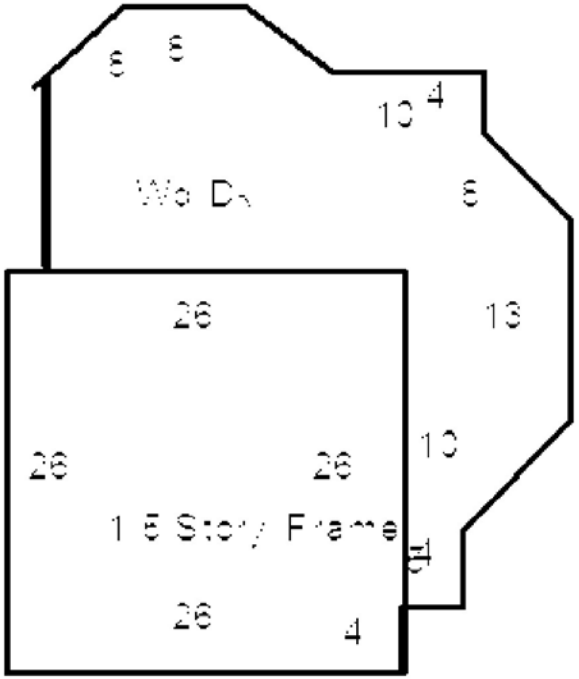

Date Inspected 8/16/2011

Additions, Outbuildings & Improvements

Type	Year	Units	Grade	Cond	Phys.	Funct.	Sound Value
68 Wood Deck/s	0	326	4 100	6	0 %	100 %	
23 Frame Garage	0	480	3 100	4	0 %	100 %	
24 Frame Shed	0	224	2 100	3	0 %	100 %	
24 Frame Shed	0	32	1 100	1	0 %	100 %	
409 Concrete Pad	0	480	3 100	4	0 %	100 %	
60 Concrete Patio	0	80	2 100	3	0 %	100 %	
					%	%	
					%	%	
					%	%	
					%	%	

1.One Story Fram
2.Two Story Fram
3.Three Story Fr
4.1 & 1/2 Story
5.1 & 3/4 Story
6.2 & 1/2 Story
21.Open Frame Por
22.Encl Frame Por
23.Frame Garage
24.Frame Shed
25.Frame Bay Wind
26.1SFr Overhang
27.Unfin Basement
28.Unfinished Att
29.Finished Attic

Map Lot U14-019 Account 804 Location 184 MACE ROAD Card 1 Of 1 11/07/2017

HEALD, HERBERT RUSSELL

8 MANKILL BROOK ROAD

PLAISTOW NH 03865
B5887P319

Property Data

Neighborhood	**12 Woodbury Pond**
Tree Growth Year	**0**
X Coordinate	**0**
Y Coordinate	**0**
Zone/Land Use	**11 Residential**
Secondary Zone	
Topography	**2 Rolling**

1.Level	4.Below St	7.Res Protec
2.Rolling	5.Low	8.
3.Above St	6.Swampy	9.

Utilities **4 Drilled Well** **6 Septic System**

1.Public	4.Dr Well	7.Cesspool
2.Water	5.Dug Well	8.Lake/Pond
3.Sewer	6.Septic	9.None

Street **3 Gravel**

1.Paved	4.Proposed	7.
2.Semi Imp	5.R/O/W	8.
3.Gravel	6.	9.None

0

0

Sale Data

Sale Date	**3/09/1999**
Price	
Sale Type	**2 Land & Buildings**

1.Land	4.MFG UNIT	7.
2.L & B	5.Other	8.
3.Building	6.	9.

Financing **9 Unknown**

1.Convent	4.Seller	7.
2.FHA/VA	5.Private	8.
3.Assumed	6.Cash	9.Unknown

Validity **1 Arms Length Sale**

1.Valid	4.Split	7.Renovate
2.Related	5.Partial	8.Other
3.Distress	6.Exempt	9.

Verified **5 Public Record**

1.Buyer	4.Agent	7.Family
2.Seller	5.Pub Rec	8.Other
3.Lender	6.MLS	9.

Assessment Record

Year	Land	Buildings	Exempt	Total
2004	33,000	39,050	9,750	62,300
2005	43,200	49,967	13,000	80,167
2006	56,652	49,967	0	106,619
2007	61,852	71,688	0	133,540
2008	61,852	71,573	0	133,425
2009	87,852	58,294	0	146,146
2010	87,852	67,378	0	155,230
2011	87,852	70,968	0	158,820
2012	87,852	70,968	0	158,820
2013	87,852	70,840	0	158,692
2014	87,852	70,840	0	158,692
2015	87,852	70,712	0	158,564
2016	87,852	70,696	0	158,548
2017	87,852	70,567	0	158,419

Land Data

Front Foot	Type	Effective Frontage	Effective Depth	Influence Factor	Influence Code
11.1-100	11	80	0	100 %	0
12.101-200				%	
13.201+				%	
14.				%	
15.				%	
				%	
				%	
Square Foot		**Square Feet**			
16.Regular Lot				%	
17.Secondary Lot				%	
18.Excess Land				%	
19.Condominium				%	
20.Miscellaneous				%	
				%	
				%	
Fract. Acre		**Acreage/Sites**			
21.Baselot	21	0.22		95 %	0
22.(Fract)	44	1.00		100 %	0
23.(Fract)				%	
Acres				%	
24.				%	
25.				%	
26.Rear 1-5				%	
27.Rear 6-10				%	
28.Rear 11-20				%	
29.Rear 21-50				%	

Total Acreage 0.22

Influence Codes

1.Unimproved
2.Excess Frtg
3.Topography
4.Size/Shape
5.Access
6.Restriction
7.Corner Infl
8.View/Environ
9.Fract Share
Acres
30.Rear 51-100
31.Rear 100+
32.Tillable/Pastu
33.Tillable/Pastu
34.Softwood F&O
35.Mixed Wood F&O
36.Hardwood F&O
37.Softwood TG
38.Mixed Wood TG
39.Hardwood TG
40.Wasteland
41.
42.Mobile Home Si
43.Camp Site
44.Lot Improvemen
45.Access Right
46.Golf Course

Inspection Witnessed By:

X Date

No./Date	Description	Date Insp.

Notes:

Litchfield

Litchfield

Map Lot U14-019 | Account 804 | Location 184 MACE ROAD | Card 1 Of 1 | 11/07/2017

Building Style **2 Ranch**		
0.Uncoded	4.Cape	8.Log
1.Conv.	5.Garrison	9.Other
2.Ranch	6.Split	10.Tri-Lev
3.R Ranch	7.Contemp	11.Earth O
Dwelling Units **1**		
Other Units **0**		
Stories **1 One Story**		
1.1	4.1.5	7.1.25
2.2	5.1.75	8.
3.3	6.2.5	9.
Exterior Walls **10 Wood Shingle**		
0.Uncoded	4.Asbestos	8.Concrete
1.Wd Clapb	5.Stucco	9.Other
2.Vin/Al	6.Brick	10.Wd shin
3.Compos.	7.Stone	11.Tex 111
Roof Surface **1 Asphalt Shingles**		
1.Asphalt	4.Composit	7.
2.Slate	5.Wood	8.
3.Metal	6.Other	9.
SF Masonry Trim **0**		
OPEN-3-CUSTOM **0**		
OPEN-4-CUSTOM **0**		
Year Built **1950**		
Year Remodeled **2005**		
Foundation **1 Concrete**		
1.Concrete	4.Wood	7.
2.C Block	5.Slab	8.
3.Br/Stone	6.Piers	9.
Basement **4 Full Basement**		
1.1/4 Bmt	4.Full Bmt	7.
2.1/2 Bmt	5.None	8.
3.3/4 Bmt	6.	9.None
Bsmt Gar # Cars **1**		
Wet Basement **1 Dry Basement**		
1.Dry	4.	7.
2.Damp	5.	8.
3.Wet	6.	9.

SF Bsmt Living **340**		
Fin Bsmt Grade **3 100**		
OPEN-5-CUSTOMIZE **0**		
Heat Type **100% 12 Monitor-Fuel Oil**		
0.Uncoded	4.Steam	8.Fl/Wall
1.HWBB	5.FWA	9.No Heat
2.HWCI	6.GravWA	10.Radiant
3.H Pump	7.Electric	11.Radiant
Cool Type **0% 9 None**		
1.Refrig	4.W&C Air	7.RadHW
2.Evapor	5.Monitor-	8.
3.H Pump	6.Monitor-	9.None
Kitchen Style **1 Modern**		
1.Modern	4.Obsolete	7.
2.Typical	5.	8.
3.Old Type	6.	9.None
Bath(s) Style **1 Modern Bath(s)**		
1.Modern	4.Obsolete	7.
2.Typical	5.	8.
3.Old Type	6.	9.None
# Rooms **3**		
# Bedrooms **2**		
# Full Baths **1**		
# Half Baths **0**		
# Addn Fixtures **1**		
# Fireplaces **0**		

TRIO Software
A Division of Harris Computer Systems

Layout **1 Typical**		
1.Typical	4.	7.
2.Inadeq	5.	8.
3.	6.	9.
Attic **9 None**		
1.1/4 Fin	4.Full Fin	7.
2.1/2 Fin	5.Fl/Stair	8.
3.3/4 Fin	6.	9.None
Insulation **9 None**		
1.Full	4.Minimal	7.
2.Heavy	5.	8.
3.Capped	6.	9.None
Unfinished % **0%**		
Grade & Factor **3 Average 100%**		
1.E Grade	4.B Grade	7.
2.D Grade	5.A Grade	8.
3.C Grade	6.	9.Same
SQFT (Footprint) **1024**		
Condition **4 Average**		
1.Poor	4.Avg	7.V G
2.Fair	5.Avg+	8.Exc
3.Avg-	6.Good	9.Same
Phys. % Good **0%**		
Funct. % Good **100%**		
Functional Code **9 None**		
1.Incomp	4.Delap	7.No Power
2.O-Built	5.Bsmt	8.LongTerm
3.Damage	6.Common	9.None
Econ. % Good **100%**		
Economic Code **None**		
0.None	3.No Power	9.None
1.Location	4.Generate	8.
2.Encroach	5.	9.
Entrance Code **1 Interior Inspect**		
1.Interior	4.Vacant	7.
2.Refusal	5.Estimate	8.
3.Informed	6.	9.
Information Code **1 Owner**		
1.Owner	4.Agent	7.
2.Relative	5.Estimate	8.
3.Tenant	6.Other	9.

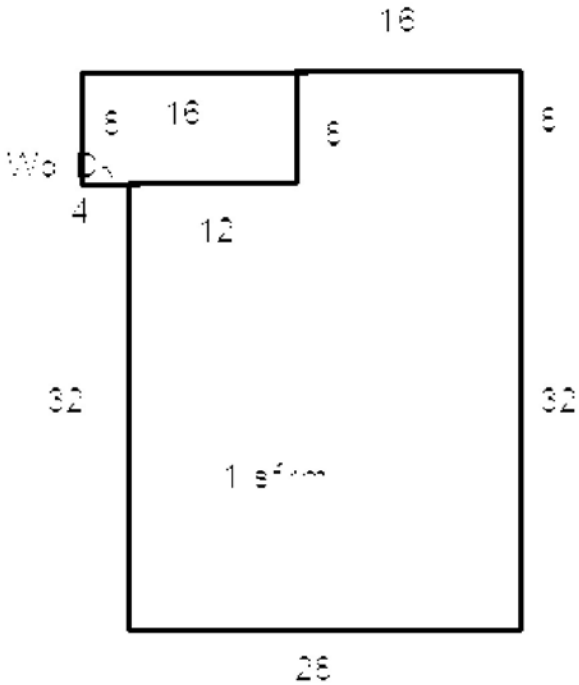

Date Inspected 8/22/2011

Additions, Outbuildings & Improvements

Type	Year	Units	Grade	Cond	Phys.	Funct.	Sound Value
68 Wood Deck/s	2005	128	3 100	6	0 %	100 %	
23 Frame Garage	2007	360	3 100	4	0 %	100 %	
409 Concrete Pad	2007	360	3 100	4	0 %	100 %	
68 Wood Deck/s	2005	96	3 100	4	0 %	100 %	
					%	%	
					%	%	
					%	%	
					%	%	
					%	%	
					%	%	

1.One Story Fram
2.Two Story Fram
3.Three Story Fr
4.1 & 1/2 Story
5.1 & 3/4 Story
6.2 & 1/2 Story
21.Open Frame Por
22.Encl Frame Por
23.Frame Garage
24.Frame Shed
25.Frame Bay Wind
26.1SFr Overhang
27.Unfin Basement
28.Unfinished Att
29.Finished Attic

Map Lot U14-020 Account 1732 Location 188 MACE ROAD Card 1 Of 1 11/07/2017

THOMPSON, RICHARD E.
THOMPSON, ROBERTA
P O BOX 291

TOPSFIELD MA 01983
B12181P235 B7548P171

Property Data

Neighborhood	**12 Woodbury Pond**
Tree Growth Year	**0**
X Coordinate	**0**
Y Coordinate	**0**
Zone/Land Use	**11 Residential**
Secondary Zone	
Topography	**2 Rolling**

1.Level	4.Below St	7.Res Protec
2.Rolling	5.Low	8.
3.Above St	6.Swampy	9.

Utilities	**9 None**	**6 Septic System**

1.Public	4.Dr Well	7.Cesspool
2.Water	5.Dug Well	8.Lake/Pond
3.Sewer	6.Septic	9.None

Street	**3 Gravel**

1.Paved	4.Proposed	7.
2.Semi Imp	5.R/O/W	8.
3.Gravel	6.	9.None

0

0

Sale Data

Sale Date	**8/04/2003**
Price	**60,000**
Sale Type	**2 Land & Buildings**

1.Land	4.MFG UNIT	7.
2.L & B	5.Other	8.
3.Building	6.	9.

Financing	**9 Unknown**

1.Convent	4.Seller	7.
2.FHA/VA	5.Private	8.
3.Assumed	6.Cash	9.Unknown

Validity	**1 Arms Length Sale**

1.Valid	4.Split	7.Renovate
2.Related	5.Partial	8.Other
3.Distress	6.Exempt	9.

Verified	**5 Public Record**

1.Buyer	4.Agent	7.Family
2.Seller	5.Pub Rec	8.Other
3.Lender	6.MLS	9.

Assessment Record

Year	Land	Buildings	Exempt	Total
2004	32,500	28,580	0	61,080
2005	42,650	45,321	0	87,971
2006	53,318	46,410	0	99,728
2007	58,518	45,717	0	104,235
2008	58,518	45,717	0	104,235
2009	84,518	47,786	0	132,304
2010	84,518	45,024	0	129,542
2011	88,118	47,526	0	135,644
2012	88,118	47,526	0	135,644
2013	88,118	47,526	0	135,644
2014	88,118	47,526	0	135,644
2015	88,118	47,526	0	135,644
2016	88,118	47,526	0	135,644
2017	88,118	47,526	0	135,644

Land Data

Front Foot	Type	Effective Frontage	Effective Depth	Influence Factor		Influence Code
11.1-100	11	80	0	100	%	0
12.101-200					%	
13.201+					%	
14.					%	
15.					%	
					%	
					%	
Square Foot		**Square Feet**				
16.Regular Lot					%	
17.Secondary Lot					%	
18.Excess Land					%	
19.Condominium					%	
20.Miscellaneous					%	
					%	
					%	
Fract. Acre		**Acreage/Sites**				
21.Baselot	21	0.23		95	%	0
22.(Fract)	44	1.00		100	%	0
23.(Fract)					%	
Acres					%	
24.					%	
25.					%	
26.Rear 1-5					%	
27.Rear 6-10					%	
28.Rear 11-20					%	
29.Rear 21-50					%	

Total Acreage 0.23

Influence Codes

1.Unimproved
2.Excess Frtg
3.Topography
4.Size/Shape
5.Access
6.Restriction
7.Corner Infl
8.View/Environ
9.Fract Share
Acres
30.Rear 51-100
31.Rear 100+
32.Tillable/Pastu
33.Tillable/Pastu
34.Softwood F&O
35.Mixed Wood F&O
36.Hardwood F&O
37.Softwood TG
38.Mixed Wood TG
39.Hardwood TG
40.Wasteland
41.
42.Mobile Home Si
43.Camp Site
44.Lot Improvemen
45.Access Right
46.Golf Course

Inspection Witnessed By:

X Date

No./Date	Description	Date Insp.

Notes:

Litchfield

Litchfield

Map Lot U14-020 | Account 1732 | Location 188 MACE ROAD | Card 1 Of 1 | 11/07/2017

Building Style	**2 Ranch**	
0.Uncoded	4.Cape	8.Log
1.Conv.	5.Garrison	9.Other
2.Ranch	6.Split	10.Tri-Lev
3.R Ranch	7.Contemp	11.Earth O
Dwelling Units	**1**	
Other Units	**0**	
Stories	**1 One Story**	
1.1	4.1.5	7.1.25
2.2	5.1.75	8.
3.3	6.2.5	9.
Exterior Walls	**2 Vinyl/Aluminum**	
0.Uncoded	4.Asbestos	8.Concrete
1.Wd Clapb	5.Stucco	9.Other
2.Vin/Al	6.Brick	10.Wd shin
3.Compos.	7.Stone	11.Tex 111
Roof Surface	**1 Asphalt Shingles**	
1.Asphalt	4.Composit	7.
2.Slate	5.Wood	8.
3.Metal	6.Other	9.
SF Masonry Trim	**0**	
OPEN-3-CUSTOM	**0**	
OPEN-4-CUSTOM	**0**	
Year Built	**1950**	
Year Remodeled	**0**	
Foundation	**1 Concrete**	
1.Concrete	4.Wood	7.
2.C Block	5.Slab	8.
3.Br/Stone	6.Piers	9.
Basement	**4 Full Basement**	
1.1/4 Bmt	4.Full Bmt	7.
2.1/2 Bmt	5.None	8.
3.3/4 Bmt	6.	9.None
Bsmt Gar # Cars	**1**	
Wet Basement	**1 Dry Basement**	
1.Dry	4.	7.
2.Damp	5.	8.
3.Wet	6.	9.

SF Bsmt Living	**0**	
Fin Bsmt Grade	**0 0**	
OPEN-5-CUSTOMIZE	**0**	
Heat Type	**100%**	**9 Not Heated**
0.Uncoded	4.Steam	8.Fl/Wall
1.HWBB	5.FWA	9.No Heat
2.HWCI	6.GravWA	10.Radiant
3.H Pump	7.Electric	11.Radiant
Cool Type	**0%**	**9 None**
1.Refrig	4.W&C Air	7.RadHW
2.Evapor	5.Monitor-	8.
3.H Pump	6.Monitor-	9.None
Kitchen Style	**2 Typical**	
1.Modern	4.Obsolete	7.
2.Typical	5.	8.
3.Old Type	6.	9.None
Bath(s) Style	**2 Typical Bath(s)**	
1.Modern	4.Obsolete	7.
2.Typical	5.	8.
3.Old Type	6.	9.None
# Rooms	**0**	
# Bedrooms	**0**	
# Full Baths	**1**	
# Half Baths	**0**	
# Addn Fixtures	**1**	
# Fireplaces	**0**	

TRIO Software
A Division of Harris Computer Systems

Layout	**1 Typical**	
1.Typical	4.	7.
2.Inadeq	5.	8.
3.	6.	9.
Attic	**9 None**	
1.1/4 Fin	4.Full Fin	7.
2.1/2 Fin	5.Fl/Stair	8.
3.3/4 Fin	6.	9.None
Insulation	**1 Full**	
1.Full	4.Minimal	7.
2.Heavy	5.	8.
3.Capped	6.	9.None
Unfinished %	**0%**	
Grade & Factor	**3 Average 100%**	
1.E Grade	4.B Grade	7.
2.D Grade	5.A Grade	8.
3.C Grade	6.	9.Same
SQFT (Footprint)	**816**	
Condition	**4 Average**	
1.Poor	4.Avg	7.V G
2.Fair	5.Avg+	8.Exc
3.Avg-	6.Good	9.Same
Phys. % Good	**0%**	
Funct. % Good	**100%**	
Functional Code	**9 None**	
1.Incomp	4.Delap	7.No Power
2.O-Built	5.Bsmt	8.LongTerm
3.Damage	6.Common	9.None
Econ. % Good	**100%**	
Economic Code	**None**	
0.None	3.No Power	9.None
1.Location	4.Generate	8.
2.Encroach	5.	9.
Entrance Code	**5 Estimated**	
1.Interior	4.Vacant	7.
2.Refusal	5.Estimate	8.
3.Informed	6.	9.
Information Code	**5 Est by Assessor**	
1.Owner	4.Agent	7.
2.Relative	5.Estimate	8.
3.Tenant	6.Other	9.

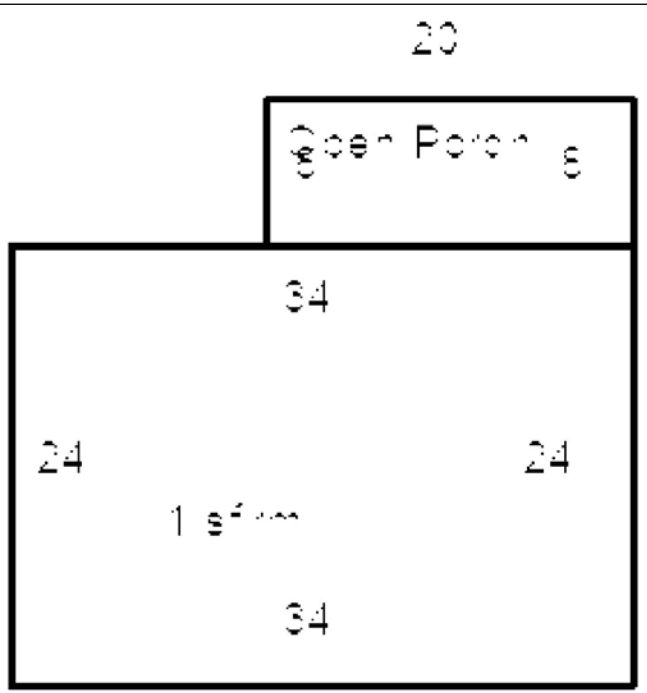

Date Inspected 8/16/2011

Additions, Outbuildings & Improvements

Type	Year	Units	Grade	Cond	Phys.	Funct.	Sound Value
22 Encl Frame Porch	0	160	3 100	4	0 %	100 %	
					%	%	
					%	%	
					%	%	
					%	%	
					%	%	
					%	%	
					%	%	
					%	%	
					%	%	

1.One Story Fram
2.Two Story Fram
3.Three Story Fr
4.1 & 1/2 Story
5.1 & 3/4 Story
6.2 & 1/2 Story
21.Open Frame Por
22.Encl Frame Por
23.Frame Garage
24.Frame Shed
25.Frame Bay Wind
26.1SFr Overhang
27.Unfin Basement
28.Unfinished Att
29.Finished Attic

Map Lot U14-021 Account 1002 Location 192 MACE ROAD Card 1 Of 1 11/07/2017

DOYLE, BRUCE & LORAINE

31 DOYLE STREET

LITCHFIELD ME 04350
B4999P192

Property Data

Neighborhood **12 Woodbury Pond**

Tree Growth Year **0**

X Coordinate **0**

Y Coordinate **0**

Zone/Land Use **11 Residential**

Secondary Zone

Topography **2 Rolling**

1.Level	4.Below St	7.Res Protec
2.Rolling	5.Low	8.
3.Above St	6.Swampy	9.

Utilities **4 Drilled Well** **6 Septic System**

1.Public	4.Dr Well	7.Cesspool
2.Water	5.Dug Well	8.Lake/Pond
3.Sewer	6.Septic	9.None

Street **3 Gravel**

1.Paved	4.Proposed	7.
2.Semi Imp	5.R/O/W	8.
3.Gravel	6.	9.None

0

0

Sale Data

Sale Date **10/15/1999**

Price **53,000**

Sale Type **2 Land & Buildings**

1.Land	4.MFG UNIT	7.
2.L & B	5.Other	8.
3.Building	6.	9.

Financing **9 Unknown**

1.Convent	4.Seller	7.
2.FHA/VA	5.Private	8.
3.Assumed	6.Cash	9.Unknown

Validity **1 Arms Length Sale**

1.Valid	4.Split	7.Renovate
2.Related	5.Partial	8.Other
3.Distress	6.Exempt	9.

Verified **5 Public Record**

1.Buyer	4.Agent	7.Family
2.Seller	5.Pub Rec	8.Other
3.Lender	6.MLS	9.

Assessment Record

Year	Land	Buildings	Exempt	Total
2004	32,500	13,820	0	46,320
2005	42,650	34,133	0	76,783
2006	52,520	41,503	0	94,023
2007	57,720	40,883	0	98,603
2008	57,720	40,883	0	98,603
2009	83,720	34,822	0	118,542
2010	83,720	34,525	0	118,245
2011	87,320	27,953	0	115,273
2012	87,320	27,953	0	115,273
2013	87,320	27,953	0	115,273
2014	87,320	27,953	0	115,273
2015	87,320	27,953	0	115,273
2016	87,320	27,953	0	115,273
2017	87,320	27,953	0	115,273

Land Data

Front Foot	Type	Effective Frontage	Effective Depth	Influence Factor		Influence Code
11.1-100	11	80	0	100	%	0
12.101-200					%	
13.201+					%	
14.					%	
15.					%	
					%	
					%	
Square Foot		**Square Feet**				
16.Regular Lot					%	
17.Secondary Lot					%	
18.Excess Land					%	
19.Condominium					%	
20.Miscellaneous					%	
					%	
					%	
Fract. Acre		**Acreage/Sites**				
21.Baselot	21	0.20		95	%	0
22.(Fract)	44	1.00		100	%	0
23.(Fract)					%	
Acres					%	
24.					%	
25.					%	
26.Rear 1-5					%	
27.Rear 6-10					%	
28.Rear 11-20					%	
29.Rear 21-50					%	

Total Acreage 0.20

Influence Codes

1.Unimproved
2.Excess Frtg
3.Topography
4.Size/Shape
5.Access
6.Restriction
7.Corner Infl
8.View/Environ
9.Fract Share
Acres
30.Rear 51-100
31.Rear 100+
32.Tillable/Pastu
33.Tillable/Pastu
34.Softwood F&O
35.Mixed Wood F&O
36.Hardwood F&O
37.Softwood TG
38.Mixed Wood TG
39.Hardwood TG
40.Wasteland
41.
42.Mobile Home Si
43.Camp Site
44.Lot Improvemen
45.Access Right
46.Golf Course

Inspection Witnessed By:

X Date

No./Date	Description	Date Insp.

Notes:

Litchfield

Litchfield

Map Lot U14-021 | Account 1002 | Location 192 MACE ROAD | Card 1 Of 1 | 11/07/2017

Building Style **2 Ranch**		
0.Uncoded	4.Cape	8.Log
1.Conv.	5.Garrison	9.Other
2.Ranch	6.Split	10.Tri-Lev
3.R Ranch	7.Contemp	11.Earth O
Dwelling Units **1**		
Other Units **0**		
Stories **1 One Story**		
1.1	4.1.5	7.1.25
2.2	5.1.75	8.
3.3	6.2.5	9.
Exterior Walls **10 Wood Shingle**		
0.Uncoded	4.Asbestos	8.Concrete
1.Wd Clapb	5.Stucco	9.Other
2.Vin/Al	6.Brick	10.Wd shin
3.Compos.	7.Stone	11.Tex 111
Roof Surface **1 Asphalt Shingles**		
1.Asphalt	4.Composit	7.
2.Slate	5.Wood	8.
3.Metal	6.Other	9.
SF Masonry Trim **0**		
OPEN-3-CUSTOM **0**		
OPEN-4-CUSTOM **0**		
Year Built **1950**		
Year Remodeled **0**		
Foundation **6 Piers**		
1.Concrete	4.Wood	7.
2.C Block	5.Slab	8.
3.Br/Stone	6.Piers	9.
Basement **9 No Basement**		
1.1/4 Bmt	4.Full Bmt	7.
2.1/2 Bmt	5.None	8.
3.3/4 Bmt	6.	9.None
Bsmt Gar # Cars **0**		
Wet Basement **0**		
1.Dry	4.	7.
2.Damp	5.	8.
3.Wet	6.	9.

SF Bsmt Living **0**		
Fin Bsmt Grade **0 0**		
OPEN-5-CUSTOMIZE **0**		
Heat Type **100%** **9 Not Heated**		
0.Uncoded	4.Steam	8.Fl/Wall
1.HWBB	5.FWA	9.No Heat
2.HWCI	6.GravWA	10.Radiant
3.H Pump	7.Electric	11.Radiant
Cool Type **0%** **9 None**		
1.Refrig	4.W&C Air	7.RadHW
2.Evapor	5.Monitor-	8.
3.H Pump	6.Monitor-	9.None
Kitchen Style **2 Typical**		
1.Modern	4.Obsolete	7.
2.Typical	5.	8.
3.Old Type	6.	9.None
Bath(s) Style **2 Typical Bath(s)**		
1.Modern	4.Obsolete	7.
2.Typical	5.	8.
3.Old Type	6.	9.None
# Rooms **4**		
# Bedrooms **2**		
# Full Baths **1**		
# Half Baths **0**		
# Addn Fixtures **1**		
# Fireplaces **1**		

TRIO Software
A Division of Harris Computer Systems

Layout **1 Typical**		
1.Typical	4.	7.
2.Inadeq	5.	8.
3.	6.	9.
Attic **9 None**		
1.1/4 Fin	4.Full Fin	7.
2.1/2 Fin	5.Fl/Stair	8.
3.3/4 Fin	6.	9.None
Insulation **9 None**		
1.Full	4.Minimal	7.
2.Heavy	5.	8.
3.Capped	6.	9.None
Unfinished % **0%**		
Grade & Factor **2 Fair 100%**		
1.E Grade	4.B Grade	7.
2.D Grade	5.A Grade	8.
3.C Grade	6.	9.Same
SQFT (Footprint) **420**		
Condition **5 Above Average**		
1.Poor	4.Avg	7.V G
2.Fair	5.Avg+	8.Exc
3.Avg-	6.Good	9.Same
Phys. % Good **0%**		
Funct. % Good **100%**		
Functional Code **9 None**		
1.Incomp	4.Delap	7.No Power
2.O-Built	5.Bsmt	8.LongTerm
3.Damage	6.Common	9.None
Econ. % Good **100%**		
Economic Code **None**		
0.None	3.No Power	9.None
1.Location	4.Generate	8.
2.Encroach	5.	9.
Entrance Code **1 Interior Inspect**		
1.Interior	4.Vacant	7.
2.Refusal	5.Estimate	8.
3.Informed	6.	9.
Information Code **3 Tenant**		
1.Owner	4.Agent	7.
2.Relative	5.Estimate	8.
3.Tenant	6.Other	9.

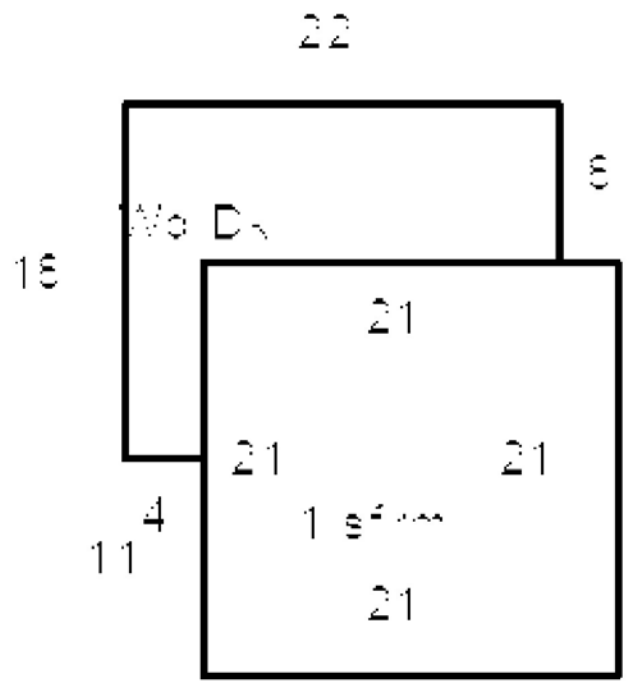

Date Inspected

Additions, Outbuildings & Improvements

Type	Year	Units	Grade	Cond	Phys.	Funct.	Sound Value
68 Wood Deck/s	0	216	3 100	4	0 %	100 %	
68 Wood Deck/s	0	252	3 100	4	0 %	100 %	
					%	%	
					%	%	
					%	%	
					%	%	
					%	%	
					%	%	
					%	%	
					%	%	

1.One Story Fram
2.Two Story Fram
3.Three Story Fr
4.1 & 1/2 Story
5.1 & 3/4 Story
6.2 & 1/2 Story
21.Open Frame Por
22.Encl Frame Por
23.Frame Garage
24.Frame Shed
25.Frame Bay Wind
26.1SFr Overhang
27.Unfin Basement
28.Unfinished Att
29.Finished Attic

Map Lot U14-022 Account 73 Location 198 MACE ROAD Card 1 Of 1 11/07/2017

LIPPMAN THOMAS C
FOSTER DIANE L
35 EDGEWOOD ROAD

DURHAM NH 03824
B5774P336

Previous Owner
CLOUTIER, LARRY B & SUSAN M
46 W. BEECHWOLD BLVD

COLUMBUS OH 43214
Sale Date: 6/28/2004

Inspection Witnessed By:

X Date

No./Date	Description	Date Insp.

Notes:
'17 nah more done.
'16 remod of camp resketch adjust sq ft w/ new add & op & wd.

Litchfield

Property Data

Neighborhood **12 Woodbury Pond**

Tree Growth Year **0**

X Coordinate **0**

Y Coordinate **0**

Zone/Land Use **11 Residential**

Secondary Zone

Topography **2 Rolling**

1.Level	4.Below St	7.Res Protec
2.Rolling	5.Low	8.
3.Above St	6.Swampy	9.

Utilities **4 Drilled Well** **6 Septic System**

1.Public	4.Dr Well	7.Cesspool
2.Water	5.Dug Well	8.Lake/Pond
3.Sewer	6.Septic	9.None

Street **3 Gravel**

1.Paved	4.Proposed	7.
2.Semi Imp	5.R/O/W	8.
3.Gravel	6.	9.None

0

0

Sale Data

Sale Date **6/28/2004**

Price **251,000**

Sale Type **2 Land & Buildings**

1.Land	4.MFG UNIT	7.
2.L & B	5.Other	8.
3.Building	6.	9.

Financing **9 Unknown**

1.Convent	4.Seller	7.
2.FHA/VA	5.Private	8.
3.Assumed	6.Cash	9.Unknown

Validity **1 Arms Length Sale**

1.Valid	4.Split	7.Renovate
2.Related	5.Partial	8.Other
3.Distress	6.Exempt	9.

Verified **5 Public Record**

1.Buyer	4.Agent	7.Family
2.Seller	5.Pub Rec	8.Other
3.Lender	6.MLS	9.

Assessment Record

Year	Land	Buildings	Exempt	Total
2004	32,100	27,610	0	59,710
2005	44,300	36,120	0	80,420
2006	56,918	36,075	0	92,993
2007	62,118	35,565	0	97,683
2008	62,118	35,520	0	97,638
2009	88,118	38,734	0	126,852
2010	88,118	33,923	0	122,041
2011	88,118	40,920	0	129,038
2012	88,118	40,920	0	129,038
2013	88,118	40,920	0	129,038
2014	88,118	40,920	0	129,038
2015	88,118	40,920	0	129,038
2016	88,118	58,595	0	146,713
2017	88,118	61,663	0	149,781

Land Data

Front Foot	Type	Effective Frontage	Effective Depth	Influence Factor	Influence Code
11.1-100	11	80	0	100 %	0
12.101-200				%	
13.201+				%	
14.				%	
15.				%	
				%	
				%	
Square Foot		**Square Feet**			
16.Regular Lot				%	
17.Secondary Lot				%	
18.Excess Land				%	
19.Condominium				%	
20.Miscellaneous				%	
				%	
				%	
Fract. Acre		**Acreage/Sites**			
21.Baselot	21	0.23		95 %	0
22.(Fract)	44	1.00		100 %	0
23.(Fract)				%	
Acres				%	
24.				%	
25.				%	
26.Rear 1-5				%	
27.Rear 6-10				%	
28.Rear 11-20				%	
29.Rear 21-50				%	

Total Acreage 0.23

Influence Codes

1.Unimproved
2.Excess Frtg
3.Topography
4.Size/Shape
5.Access
6.Restriction
7.Corner Infl
8.View/Environ
9.Fract Share
Acres
30.Rear 51-100
31.Rear 100+
32.Tillable/Pastu
33.Tillable/Pastu
34.Softwood F&O
35.Mixed Wood F&O
36.Hardwood F&O
37.Softwood TG
38.Mixed Wood TG
39.Hardwood TG
40.Wasteland
41.
42.Mobile Home Si
43.Camp Site
44.Lot Improvemen
45.Access Right
46.Golf Course

Litchfield

Map Lot U14-022 | Account 73 | Location 198 MACE ROAD | Card 1 Of 1 | 11/07/2017

Building Style	**2 Ranch**		
0.Uncoded	4.Cape	8.Log	
1.Conv.	5.Garrison	9.Other	
2.Ranch	6.Split	10.Tri-Lev	
3.R Ranch	7.Contemp	11.Earth O	
Dwelling Units	**1**		
Other Units	**0**		
Stories	**1 One Story**		
1.1	4.1.5	7.1.25	
2.2	5.1.75	8.	
3.3	6.2.5	9.	
Exterior Walls	**11 Texture 111 Siding**		
0.Uncoded	4.Asbestos	8.Concrete	
1.Wd Clapb	5.Stucco	9.Other	
2.Vin/Al	6.Brick	10.Wd shin	
3.Compos.	7.Stone	11.Tex 111	
Roof Surface	**1 Asphalt Shingles**		
1.Asphalt	4.Composit	7.	
2.Slate	5.Wood	8.	
3.Metal	6.Other	9.	
SF Masonry Trim	**0**		
OPEN-3-CUSTOM	**0**		
OPEN-4-CUSTOM	**0**		
Year Built	**1950**		
Year Remodeled	**1995**		
Foundation	**1 Concrete**		
1.Concrete	4.Wood	7.	
2.C Block	5.Slab	8.	
3.Br/Stone	6.Piers	9.	
Basement	**4 Full Basement**		
1.1/4 Bmt	4.Full Bmt	7.	
2.1/2 Bmt	5.None	8.	
3.3/4 Bmt	6.	9.None	
Bsmt Gar # Cars	**0**		
Wet Basement	**1 Dry Basement**		
1.Dry	4.	7.	
2.Damp	5.	8.	
3.Wet	6.	9.	

SF Bsmt Living	**0**		
Fin Bsmt Grade	**0 0**		
OPEN-5-CUSTOMIZE	**0**		
Heat Type	**100%**	**9 Not Heated**	
0.Uncoded	4.Steam	8.Fl/Wall	
1.HWBB	5.FWA	9.No Heat	
2.HWCI	6.GravWA	10.Radiant	
3.H Pump	7.Electric	11.Radiant	
Cool Type	**0%**	**9 None**	
1.Refrig	4.W&C Air	7.RadHW	
2.Evapor	5.Monitor-	8.	
3.H Pump	6.Monitor-	9.None	
Kitchen Style	**2 Typical**		
1.Modern	4.Obsolete	7.	
2.Typical	5.	8.	
3.Old Type	6.	9.None	
Bath(s) Style	**2 Typical Bath(s)**		
1.Modern	4.Obsolete	7.	
2.Typical	5.	8.	
3.Old Type	6.	9.None	
# Rooms	**0**		
# Bedrooms	**0**		
# Full Baths	**1**		
# Half Baths	**0**		
# Addn Fixtures	**1**		
# Fireplaces	**0**		

TRIO Software
A Division of Harris Computer Systems

Layout	**1 Typical**		
1.Typical	4.	7.	
2.Inadeq	5.	8.	
3.	6.	9.	
Attic	**9 None**		
1.1/4 Fin	4.Full Fin	7.	
2.1/2 Fin	5.Fl/Stair	8.	
3.3/4 Fin	6.	9.None	
Insulation	**1 Full**		
1.Full	4.Minimal	7.	
2.Heavy	5.	8.	
3.Capped	6.	9.None	
Unfinished %	**0%**		
Grade & Factor	**3 Average 100%**		
1.E Grade	4.B Grade	7.	
2.D Grade	5.A Grade	8.	
3.C Grade	6.	9.Same	
SQFT (Footprint)	**740**		
Condition	**6 Good**		
1.Poor	4.Avg	7.V G	
2.Fair	5.Avg+	8.Exc	
3.Avg-	6.Good	9.Same	
Phys. % Good	**0%**		
Funct. % Good	**100%**		
Functional Code	**9 None**		
1.Incomp	4.Delap	7.No Power	
2.O-Built	5.Bsmt	8.LongTerm	
3.Damage	6.Common	9.None	
Econ. % Good	**100%**		
Economic Code	**None**		
0.None	3.No Power	9.None	
1.Location	4.Generate	8.	
2.Encroach	5.	9.	
Entrance Code	**5 Estimated**		
1.Interior	4.Vacant	7.	
2.Refusal	5.Estimate	8.	
3.Informed	6.	9.	
Information Code	**0**		
1.Owner	4.Agent	7.	
2.Relative	5.Estimate	8.	
3.Tenant	6.Other	9.	

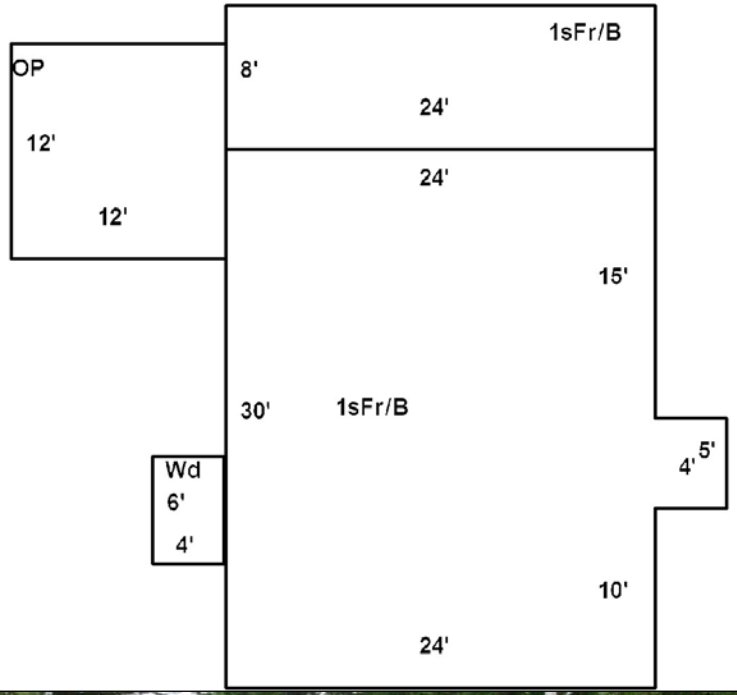

Date Inspected

Additions, Outbuildings & Improvements

Type	Year	Units	Grade	Cond	Phys.	Funct.	Sound Value
1 One Story Frame	2015	192	9 100	4	0 %	75 %	
27 Unfin Basement	2015	192	9 100	4	0 %	100 %	
21 Open Frame	2015	144	9 100	4	0 %	100 %	
68 Wood Deck/s	2015	24	9 100	4	0 %	100 %	
					%	%	
					%	%	
					%	%	
					%	%	
					%	%	
					%	%	

1.One Story Fram
2.Two Story Fram
3.Three Story Fr
4.1 & 1/2 Story
5.1 & 3/4 Story
6.2 & 1/2 Story
21.Open Frame Por
22.Encl Frame Por
23.Frame Garage
24.Frame Shed
25.Frame Bay Wind
26.1SFr Overhang
27.Unfin Basement
28.Unfinished Att
29.Finished Attic

Map Lot U14-022A Account 1319 Location 194 MACE ROAD Card 1 Of 1 11/07/2017

OFARRELL, HELEN A AS TRUSTEE FOR HELEN A O'FARRELL

8815 VICTORIA RD

SPRINGFIELD VA 22151
B2251P252

Previous Owner
OFARRELL, HELEN A
8815 VICTORIA RD

SPRINGFIELD VA 22151
Sale Date: 9/13/2004

Inspection Witnessed By:

X Date

No./Date	Description	Date Insp.

Notes:

Litchfield

Property Data

Neighborhood **12 Woodbury Pond**

Tree Growth Year **0**

X Coordinate **0**

Y Coordinate **0**

Zone/Land Use **11 Residential**

Secondary Zone

Topography **2 Rolling**

1.Level	4.Below St	7.Res Protec
2.Rolling	5.Low	8.
3.Above St	6.Swampy	9.

Utilities **9 None** **6 Septic System**

1.Public	4.Dr Well	7.Cesspool
2.Water	5.Dug Well	8.Lake/Pond
3.Sewer	6.Septic	9.None

Street **3 Gravel**

1.Paved	4.Proposed	7.
2.Semi Imp	5.R/O/W	8.
3.Gravel	6.	9.None

0

0

Sale Data

Sale Date **9/13/2004**

Price

Sale Type **2 Land & Buildings**

1.Land	4.MFG UNIT	7.
2.L & B	5.Other	8.
3.Building	6.	9.

Financing **9 Unknown**

1.Convent	4.Seller	7.
2.FHA/VA	5.Private	8.
3.Assumed	6.Cash	9.Unknown

Validity **1 Arms Length Sale**

1.Valid	4.Split	7.Renovate
2.Related	5.Partial	8.Other
3.Distress	6.Exempt	9.

Verified **5 Public Record**

1.Buyer	4.Agent	7.Family
2.Seller	5.Pub Rec	8.Other
3.Lender	6.MLS	9.

Assessment Record

Year	Land	Buildings	Exempt	Total
2004	32,500	15,590	0	48,090
2005	42,650	51,379	0	94,029
2006	53,052	51,379	0	104,431
2007	58,252	50,665	0	108,917
2008	58,252	50,665	0	108,917
2009	84,252	49,926	0	134,178
2010	84,252	46,102	0	130,354
2011	84,252	48,230	0	132,482
2012	84,252	48,230	0	132,482
2013	84,252	48,203	0	132,455
2014	84,252	47,593	0	131,845
2015	84,252	47,566	0	131,818
2016	84,252	47,566	0	131,818
2017	84,252	47,566	0	131,818

Land Data

Front Foot	Type	Effective Frontage	Effective Depth	Influence Factor	Influence Code
11.1-100	11	80	0	100 %	0
12.101-200				%	
13.201+				%	
14.				%	
15.				%	
				%	
				%	
Square Foot		**Square Feet**			
16.Regular Lot				%	
17.Secondary Lot				%	
18.Excess Land				%	
19.Condominium				%	
20.Miscellaneous				%	
				%	
				%	
Fract. Acre		**Acreage/Sites**			
21.Baselot	21	0.22		95 %	0
22.(Fract)	44	0.70		100 %	0
23.(Fract)				%	
Acres				%	
24.				%	
25.				%	
26.Rear 1-5				%	
27.Rear 6-10				%	
28.Rear 11-20				%	
29.Rear 21-50				%	

Total Acreage 0.22

Influence Codes

1.Unimproved
2.Excess Frtg
3.Topography
4.Size/Shape
5.Access
6.Restriction
7.Corner Infl
8.View/Environ
9.Fract Share

Acres

30.Rear 51-100
31.Rear 100+
32.Tillable/Pastu
33.Tillable/Pastu
34.Softwood F&O
35.Mixed Wood F&O
36.Hardwood F&O
37.Softwood TG
38.Mixed Wood TG
39.Hardwood TG
40.Wasteland
41.
42.Mobile Home Si
43.Camp Site
44.Lot Improvemen
45.Access Right
46.Golf Course

Litchfield

Map Lot U14-022A | Account 1319 | Location 194 MACE ROAD | Card 1 Of 1 | 11/07/2017

Building Style **2 Ranch**		
0.Uncoded	4.Cape	8.Log
1.Conv.	5.Garrison	9.Other
2.Ranch	6.Split	10.Tri-Lev
3.R Ranch	7.Contemp	11.Earth O
Dwelling Units **1**		
Other Units **0**		
Stories **1 One Story**		
1.1	4.1.5	7.1.25
2.2	5.1.75	8.
3.3	6.2.5	9.
Exterior Walls **10 Wood Shingle**		
0.Uncoded	4.Asbestos	8.Concrete
1.Wd Clapb	5.Stucco	9.Other
2.Vin/Al	6.Brick	10.Wd shin
3.Compos.	7.Stone	11.Tex 111
Roof Surface **1 Asphalt Shingles**		
1.Asphalt	4.Composit	7.
2.Slate	5.Wood	8.
3.Metal	6.Other	9.
SF Masonry Trim **0**		
OPEN-3-CUSTOM **0**		
OPEN-4-CUSTOM **0**		
Year Built **1955**		
Year Remodeled **1995**		
Foundation **6 Piers**		
1.Concrete	4.Wood	7.
2.C Block	5.Slab	8.
3.Br/Stone	6.Piers	9.
Basement **9 No Basement**		
1.1/4 Bmt	4.Full Bmt	7.
2.1/2 Bmt	5.None	8.
3.3/4 Bmt	6.	9.None
Bsmt Gar # Cars **0**		
Wet Basement **0**		
1.Dry	4.	7.
2.Damp	5.	8.
3.Wet	6.	9.

SF Bsmt Living **0**		
Fin Bsmt Grade **0 0**		
OPEN-5-CUSTOMIZE **0**		
Heat Type **100% 0 Uncoded**		
0.Uncoded	4.Steam	8.Fl/Wall
1.HWBB	5.FWA	9.No Heat
2.HWCI	6.GravWA	10.Radiant
3.H Pump	7.Electric	11.Radiant
Cool Type **0% 9 None**		
1.Refrig	4.W&C Air	7.RadHW
2.Evapor	5.Monitor-	8.
3.H Pump	6.Monitor-	9.None
Kitchen Style **2 Typical**		
1.Modern	4.Obsolete	7.
2.Typical	5.	8.
3.Old Type	6.	9.None
Bath(s) Style **2 Typical Bath(s)**		
1.Modern	4.Obsolete	7.
2.Typical	5.	8.
3.Old Type	6.	9.None
# Rooms **3**		
# Bedrooms **2**		
# Full Baths **1**		
# Half Baths **0**		
# Addn Fixtures **1**		
# Fireplaces **1**		

TRIO Software
A Division of Harris Computer Systems

Layout **1 Typical**		
1.Typical	4.	7.
2.Inadeq	5.	8.
3.	6.	9.
Attic **9 None**		
1.1/4 Fin	4.Full Fin	7.
2.1/2 Fin	5.Fl/Stair	8.
3.3/4 Fin	6.	9.None
Insulation **9 None**		
1.Full	4.Minimal	7.
2.Heavy	5.	8.
3.Capped	6.	9.None
Unfinished % **0%**		
Grade & Factor **3 Average 100%**		
1.E Grade	4.B Grade	7.
2.D Grade	5.A Grade	8.
3.C Grade	6.	9.Same
SQFT (Footprint) **775**		
Condition **5 Above Average**		
1.Poor	4.Avg	7.V G
2.Fair	5.Avg+	8.Exc
3.Avg-	6.Good	9.Same
Phys. % Good **0%**		
Funct. % Good **100%**		
Functional Code **9 None**		
1.Incomp	4.Delap	7.No Power
2.O-Built	5.Bsmt	8.LongTerm
3.Damage	6.Common	9.None
Econ. % Good **100%**		
Economic Code **None**		
0.None	3.No Power	9.None
1.Location	4.Generate	8.
2.Encroach	5.	9.
Entrance Code **3 Information Only**		
1.Interior	4.Vacant	7.
2.Refusal	5.Estimate	8.
3.Informed	6.	9.
Information Code **2 Relative**		
1.Owner	4.Agent	7.
2.Relative	5.Estimate	8.
3.Tenant	6.Other	9.

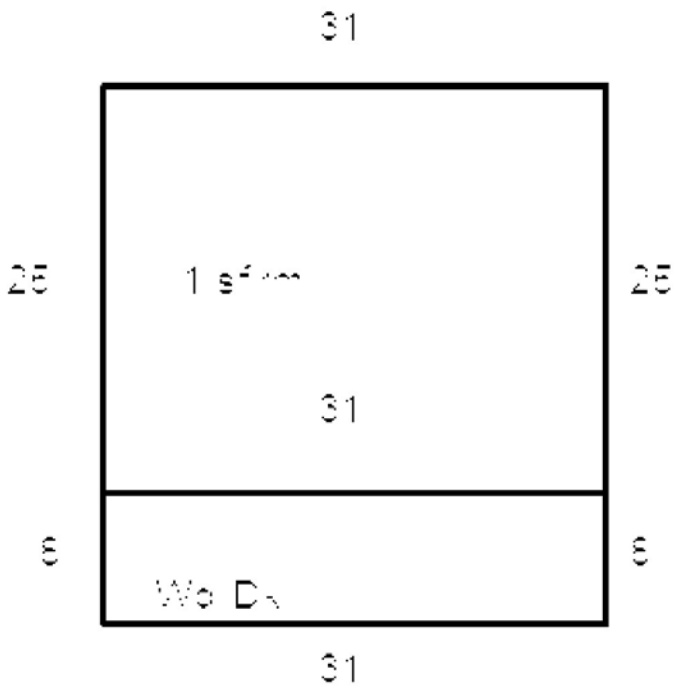

Date Inspected 9/10/2011

Additions, Outbuildings & Improvements

Type	Year	Units	Grade	Cond	Phys.	Funct.	Sound Value
68 Wood Deck/s	0	248	3 100	4	0 %	100 %	
					%	%	
					%	%	
					%	%	
					%	%	
					%	%	
					%	%	
					%	%	
					%	%	
					%	%	

1.One Story Fram
2.Two Story Fram
3.Three Story Fr
4.1 & 1/2 Story
5.1 & 3/4 Story
6.2 & 1/2 Story
21.Open Frame Por
22.Encl Frame Por
23.Frame Garage
24.Frame Shed
25.Frame Bay Wind
26.1SFr Overhang
27.Unfin Basement
28.Unfinished Att
29.Finished Attic

Map Lot U14-023 Account 133 Location 202 MACE ROAD Card 1 Of 1 11/07/2017

BERUBE, RONALD, JOHN & MARC

37 HENRY ROAD

NO YARMOUTH ME 04097
B5443P151

Property Data

Neighborhood **12 Woodbury Pond**

Tree Growth Year **0**

X Coordinate **0**

Y Coordinate **0**

Zone/Land Use **11 Residential**

Secondary Zone

Topography **4 Below Street** **6 Swampy**

1.Level	4.Below St	7.Res Protec
2.Rolling	5.Low	8.
3.Above St	6.Swampy	9.

Utilities **9 None** **9 None**

1.Public	4.Dr Well	7.Cesspool
2.Water	5.Dug Well	8.Lake/Pond
3.Sewer	6.Septic	9.None

Street **9 None**

1.Paved	4.Proposed	7.
2.Semi Imp	5.R/O/W	8.
3.Gravel	6.	9.None

0

0

Sale Data

Sale Date

Price **70,000**

Sale Type **2 Land & Buildings**

1.Land	4.MFG UNIT	7.
2.L & B	5.Other	8.
3.Building	6.	9.

Financing **9 Unknown**

1.Convent	4.Seller	7.
2.FHA/VA	5.Private	8.
3.Assumed	6.Cash	9.Unknown

Validity **2 Related Parties**

1.Valid	4.Split	7.Renovate
2.Related	5.Partial	8.Other
3.Distress	6.Exempt	9.

Verified **1 Buyer**

1.Buyer	4.Agent	7.Family
2.Seller	5.Pub Rec	8.Other
3.Lender	6.MLS	9.

Assessment Record

Year	Land	Buildings	Exempt	Total
2004	34,000	56,960	0	90,960
2005	44,300	63,111	0	107,411
2006	56,918	63,292	0	120,210
2007	62,118	63,242	0	125,360
2008	62,118	62,501	0	124,619
2009	88,118	84,683	0	172,801
2010	88,118	60,849	0	148,967
2011	88,118	58,882	0	147,000
2012	88,118	58,882	0	147,000
2013	88,118	58,882	0	147,000
2014	88,118	58,882	0	147,000
2015	88,118	58,882	0	147,000
2016	88,118	58,882	0	147,000
2017	88,118	58,882	0	147,000

Land Data

Front Foot	Type	Effective Frontage	Effective Depth	Influence Factor	Influence Code
11.1-100	11	80	0	100 %	0
12.101-200				%	
13.201+				%	
14.				%	
15.				%	
				%	
				%	
Square Foot		**Square Feet**			
16.Regular Lot				%	
17.Secondary Lot				%	
18.Excess Land				%	
19.Condominium				%	
20.Miscellaneous				%	
				%	
				%	
Fract. Acre		**Acreage/Sites**			
21.Baselot	21	0.23		95 %	0
22.(Fract)	44	1.00		100 %	0
23.(Fract)				%	
Acres				%	
24.				%	
25.				%	
26.Rear 1-5				%	
27.Rear 6-10				%	
28.Rear 11-20				%	
29.Rear 21-50				%	

Total Acreage 0.23

Influence Codes

1.Unimproved
2.Excess Frtg
3.Topography
4.Size/Shape
5.Access
6.Restriction
7.Corner Infl
8.View/Environ
9.Fract Share

Acres

30.Rear 51-100
31.Rear 100+
32.Tillable/Pastu
33.Tillable/Pastu
34.Softwood F&O
35.Mixed Wood F&O
36.Hardwood F&O
37.Softwood TG
38.Mixed Wood TG
39.Hardwood TG
40.Wasteland
41.
42.Mobile Home Si
43.Camp Site
44.Lot Improvemen
45.Access Right
46.Golf Course

Inspection Witnessed By:

X Date

No./Date	Description	Date Insp.

Notes:

Litchfield

Litchfield

Map Lot U14-023 | Account 133 | Location 202 MACE ROAD | Card 1 Of 1 | 11/07/2017

Building Style **2 Ranch**		
0.Uncoded	4.Cape	8.Log
1.Conv.	5.Garrison	9.Other
2.Ranch	6.Split	10.Tri-Lev
3.R Ranch	7.Contemp	11.Earth O
Dwelling Units **1**		
Other Units **0**		
Stories **1 One Story**		
1.1	4.1.5	7.1.25
2.2	5.1.75	8.
3.3	6.2.5	9.
Exterior Walls **9 Other**		
0.Uncoded	4.Asbestos	8.Concrete
1.Wd Clapb	5.Stucco	9.Other
2.Vin/Al	6.Brick	10.Wd shin
3.Compos.	7.Stone	11.Tex 111
Roof Surface **1 Asphalt Shingles**		
1.Asphalt	4.Composit	7.
2.Slate	5.Wood	8.
3.Metal	6.Other	9.
SF Masonry Trim **0**		
OPEN-3-CUSTOM **0**		
OPEN-4-CUSTOM **0**		
Year Built **1950**		
Year Remodeled **1995**		
Foundation **1 Concrete**		
1.Concrete	4.Wood	7.
2.C Block	5.Slab	8.
3.Br/Stone	6.Piers	9.
Basement **4 Full Basement**		
1.1/4 Bmt	4.Full Bmt	7.
2.1/2 Bmt	5.None	8.
3.3/4 Bmt	6.	9.None
Bsmt Gar # Cars **0**		
Wet Basement **1 Dry Basement**		
1.Dry	4.	7.
2.Damp	5.	8.
3.Wet	6.	9.

SF Bsmt Living **578**		
Fin Bsmt Grade **3 1**		
OPEN-5-CUSTOMIZE **0**		
Heat Type **100%** **1 Hot Water BB**		
0.Uncoded	4.Steam	8.Fl/Wall
1.HWBB	5.FWA	9.No Heat
2.HWCI	6.GravWA	10.Radiant
3.H Pump	7.Electric	11.Radiant
Cool Type **0%** **9 None**		
1.Refrig	4.W&C Air	7.RadHW
2.Evapor	5.Monitor-	8.
3.H Pump	6.Monitor-	9.None
Kitchen Style **2 Typical**		
1.Modern	4.Obsolete	7.
2.Typical	5.	8.
3.Old Type	6.	9.None
Bath(s) Style **2 Typical Bath(s)**		
1.Modern	4.Obsolete	7.
2.Typical	5.	8.
3.Old Type	6.	9.None
# Rooms **5**		
# Bedrooms **2**		
# Full Baths **1**		
# Half Baths **0**		
# Addn Fixtures **1**		
# Fireplaces **0**		

TRIO Software
A Division of Harris Computer Systems

Layout **1 Typical**		
1.Typical	4.	7.
2.Inadeq	5.	8.
3.	6.	9.
Attic **9 None**		
1.1/4 Fin	4.Full Fin	7.
2.1/2 Fin	5.Fl/Stair	8.
3.3/4 Fin	6.	9.None
Insulation **1 Full**		
1.Full	4.Minimal	7.
2.Heavy	5.	8.
3.Capped	6.	9.None
Unfinished % **0%**		
Grade & Factor **3 Average 100%**		
1.E Grade	4.B Grade	7.
2.D Grade	5.A Grade	8.
3.C Grade	6.	9.Same
SQFT (Footprint) **1156**		
Condition **5 Above Average**		
1.Poor	4.Avg	7.V G
2.Fair	5.Avg+	8.Exc
3.Avg-	6.Good	9.Same
Phys. % Good **0%**		
Funct. % Good **100%**		
Functional Code **9 None**		
1.Incomp	4.Delap	7.No Power
2.O-Built	5.Bsmt	8.LongTerm
3.Damage	6.Common	9.None
Econ. % Good **100%**		
Economic Code **None**		
0.None	3.No Power	9.None
1.Location	4.Generate	8.
2.Encroach	5.	9.
Entrance Code **1 Interior Inspect**		
1.Interior	4.Vacant	7.
2.Refusal	5.Estimate	8.
3.Informed	6.	9.
Information Code **0**		
1.Owner	4.Agent	7.
2.Relative	5.Estimate	8.
3.Tenant	6.Other	9.

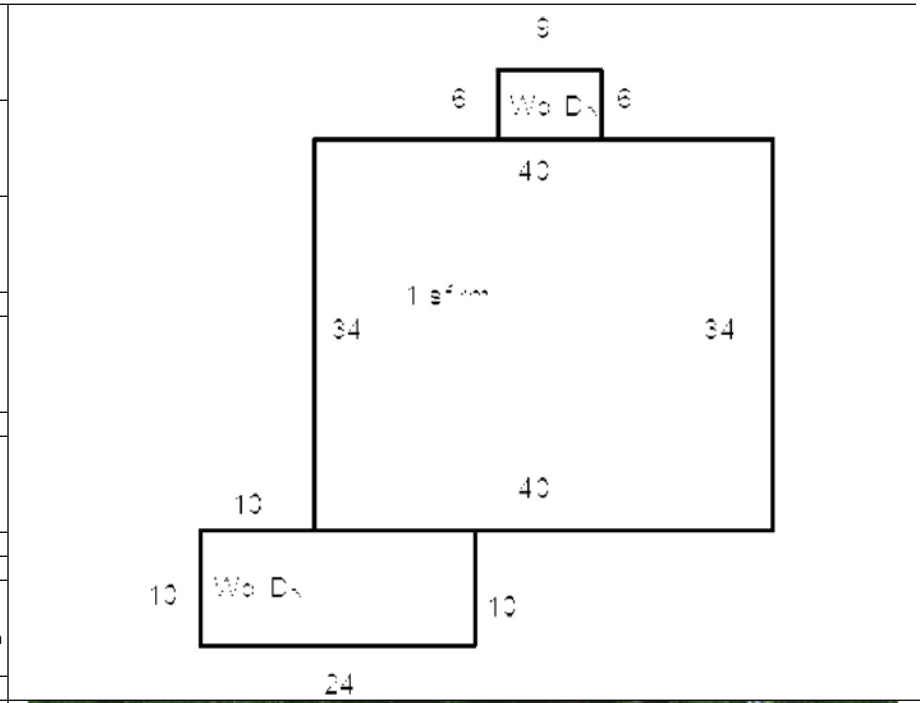

Date Inspected

Additions, Outbuildings & Improvements

Type	Year	Units	Grade	Cond	Phys.	Funct.	Sound Value
68 Wood Deck/s	0	240	3 100	4	0 %	100 %	
24 Frame Shed	0	120	2 100	4	0 %	100 %	
60 Concrete Patio	0	144	3 100	4	0 %	100 %	
68 Wood Deck/s	0	54	3 100	4	0 %	100 %	
					%	%	
					%	%	
					%	%	
					%	%	
					%	%	
					%	%	

1.One Story Fram
2.Two Story Fram
3.Three Story Fr
4.1 & 1/2 Story
5.1 & 3/4 Story
6.2 & 1/2 Story
21.Open Frame Por
22.Encl Frame Por
23.Frame Garage
24.Frame Shed
25.Frame Bay Wind
26.1SFr Overhang
27.Unfin Basement
28.Unfinished Att
29.Finished Attic

Map Lot U14-024 Account 1737 Location 206 MACE ROAD Card 1 Of 1 11/07/2017

DANA,. MICHAEL & JANET

32 HURRICANE RIDGE

HARPSWELL ME 04079
B5496P32

Property Data

Neighborhood **12 Woodbury Pond**

Tree Growth Year **0**

X Coordinate **0**

Y Coordinate **0**

Zone/Land Use **11 Residential**

Secondary Zone

Topography **2 Rolling**

1.Level	4.Below St	7.Res Protec
2.Rolling	5.Low	8.
3.Above St	6.Swampy	9.

Utilities **4 Drilled Well** **6 Septic System**

1.Public	4.Dr Well	7.Cesspool
2.Water	5.Dug Well	8.Lake/Pond
3.Sewer	6.Septic	9.None

Street **3 Gravel**

1.Paved	4.Proposed	7.
2.Semi Imp	5.R/O/W	8.
3.Gravel	6.	9.None

0

0

Sale Data

Sale Date

Price

Sale Type

1.Land	4.MFG UNIT	7.
2.L & B	5.Other	8.
3.Building	6.	9.

Financing

1.Convent	4.Seller	7.
2.FHA/VA	5.Private	8.
3.Assumed	6.Cash	9.Unknown

Validity

1.Valid	4.Split	7.Renovate
2.Related	5.Partial	8.Other
3.Distress	6.Exempt	9.

Verified

1.Buyer	4.Agent	7.Family
2.Seller	5.Pub Rec	8.Other
3.Lender	6.MLS	9.

Assessment Record

Year	Land	Buildings	Exempt	Total
2004	32,500	15,490	0	47,990
2005	42,650	29,382	0	72,032
2006	52,520	29,354	0	81,874
2007	57,720	28,929	0	86,649
2008	57,720	28,906	0	86,626
2009	83,720	30,506	0	114,226
2010	83,720	28,458	0	112,178
2011	87,320	22,737	0	110,057
2012	87,320	22,737	0	110,057
2013	87,320	22,401	0	109,721
2014	87,320	22,401	0	109,721
2015	87,320	22,068	0	109,388
2016	87,320	22,068	0	109,388
2017	87,320	21,734	0	109,054

Land Data

Front Foot	Type	Effective Frontage	Effective Depth	Influence Factor	Influence Code
11.1-100	11	80	0	100 %	0
12.101-200				%	
13.201+				%	
14.				%	
15.				%	
				%	
				%	
Square Foot		**Square Feet**			
16.Regular Lot				%	
17.Secondary Lot				%	
18.Excess Land				%	
19.Condominium				%	
20.Miscellaneous				%	
				%	
				%	
Fract. Acre		**Acreage/Sites**			
21.Baselot	21	0.20		95 %	0
22.(Fract)	44	1.00		100 %	0
23.(Fract)				%	
Acres				%	
24.				%	
25.				%	
26.Rear 1-5				%	
27.Rear 6-10				%	
28.Rear 11-20				%	
29.Rear 21-50				%	

Total Acreage 0.20

Influence Codes

1.Unimproved
2.Excess Frtg
3.Topography
4.Size/Shape
5.Access
6.Restriction
7.Corner Infl
8.View/Environ
9.Fract Share
Acres
30.Rear 51-100
31.Rear 100+
32.Tillable/Pastu
33.Tillable/Pastu
34.Softwood F&O
35.Mixed Wood F&O
36.Hardwood F&O
37.Softwood TG
38.Mixed Wood TG
39.Hardwood TG
40.Wasteland
41.
42.Mobile Home Si
43.Camp Site
44.Lot Improvemen
45.Access Right
46.Golf Course

Inspection Witnessed By:

X Date

No./Date	Description	Date Insp.

Notes:

Litchfield

Litchfield

Map Lot U14-024 | Account 1737 | Location 206 MACE ROAD | Card 1 Of 1 | 11/07/2017

Building Style	**4 Cape Cod**		
0.Uncoded	4.Cape	8.Log	
1.Conv.	5.Garrison	9.Other	
2.Ranch	6.Split	10.Tri-Lev	
3.R Ranch	7.Contemp	11.Earth O	
Dwelling Units	**1**		
Other Units	**0**		
Stories	**1 One Story**		
1.1	4.1.5	7.1.25	
2.2	5.1.75	8.	
3.3	6.2.5	9.	
Exterior Walls	**14 Log Siding**		
0.Uncoded	4.Asbestos	8.Concrete	
1.Wd Clapb	5.Stucco	9.Other	
2.Vin/Al	6.Brick	10.Wd shin	
3.Compos.	7.Stone	11.Tex 111	
Roof Surface	**1 Asphalt Shingles**		
1.Asphalt	4.Composit	7.	
2.Slate	5.Wood	8.	
3.Metal	6.Other	9.	
SF Masonry Trim	**0**		
OPEN-3-CUSTOM	**0**		
OPEN-4-CUSTOM	**0**		
Year Built	**1957**		
Year Remodeled	**0**		
Foundation	**6 Piers**		
1.Concrete	4.Wood	7.	
2.C Block	5.Slab	8.	
3.Br/Stone	6.Piers	9.	
Basement	**9 No Basement**		
1.1/4 Bmt	4.Full Bmt	7.	
2.1/2 Bmt	5.None	8.	
3.3/4 Bmt	6.	9.None	
Bsmt Gar # Cars	**0**		
Wet Basement	**0**		
1.Dry	4.	7.	
2.Damp	5.	8.	
3.Wet	6.	9.	

SF Bsmt Living	**0**		
Fin Bsmt Grade	**0 0**		
OPEN-5-CUSTOMIZE	**0**		
Heat Type	**100%**	**7 Electric**	
0.Uncoded	4.Steam	8.Fl/Wall	
1.HWBB	5.FWA	9.No Heat	
2.HWCI	6.GravWA	10.Radiant	
3.H Pump	7.Electric	11.Radiant	
Cool Type	**0%**	**9 None**	
1.Refrig	4.W&C Air	7.RadHW	
2.Evapor	5.Monitor-	8.	
3.H Pump	6.Monitor-	9.None	
Kitchen Style	**2 Typical**		
1.Modern	4.Obsolete	7.	
2.Typical	5.	8.	
3.Old Type	6.	9.None	
Bath(s) Style	**2 Typical Bath(s)**		
1.Modern	4.Obsolete	7.	
2.Typical	5.	8.	
3.Old Type	6.	9.None	
# Rooms	**3**		
# Bedrooms	**2**		
# Full Baths	**0**		
# Half Baths	**1**		
# Addn Fixtures	**3**		
# Fireplaces	**0**		

TRIO Software
A Division of Harris Computer Systems

Layout	**1 Typical**		
1.Typical	4.	7.	
2.Inadeq	5.	8.	
3.	6.	9.	
Attic	**9 None**		
1.1/4 Fin	4.Full Fin	7.	
2.1/2 Fin	5.Fl/Stair	8.	
3.3/4 Fin	6.	9.None	
Insulation	**1 Full**		
1.Full	4.Minimal	7.	
2.Heavy	5.	8.	
3.Capped	6.	9.None	
Unfinished %	**0%**		
Grade & Factor	**2 Fair 100%**		
1.E Grade	4.B Grade	7.	
2.D Grade	4.A Grade	8.	
3.C Grade	6.	9.Same	
SQFT (Footprint)	**468**		
Condition	**4 Average**		
1.Poor	4.Avg	7.V G	
2.Fair	5.Avg+	8.Exc	
3.Avg-	6.Good	9.Same	
Phys. % Good	**0%**		
Funct. % Good	**100%**		
Functional Code	**9 None**		
1.Incomp	4.Delap	7.No Power	
2.O-Built	5.Bsmt	8.LongTerm	
3.Damage	6.Common	9.None	
Econ. % Good	**100%**		
Economic Code	**None**		
0.None	3.No Power	9.None	
1.Location	4.Generate	8.	
2.Encroach	5.	9.	
Entrance Code	**1 Interior Inspect**		
1.Interior	4.Vacant	7.	
2.Refusal	5.Estimate	8.	
3.Informed	6.	9.	
Information Code	**1 Owner**		
1.Owner	4.Agent	7.	
2.Relative	5.Estimate	8.	
3.Tenant	6.Other	9.	

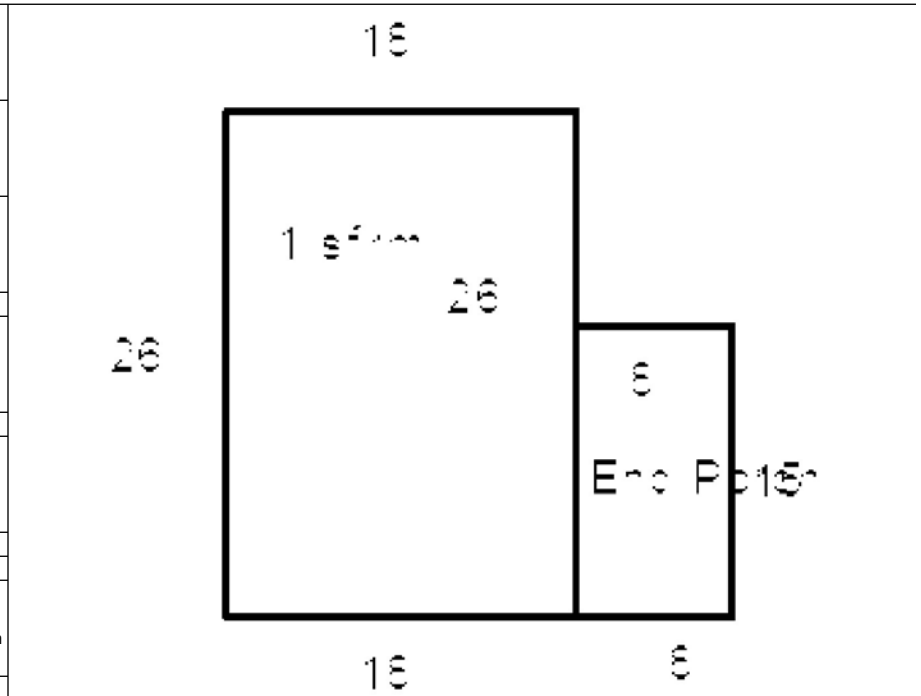

Date Inspected 8/03/2011

Additions, Outbuildings & Improvements

Type	Year	Units	Grade	Cond	Phys.	Funct.	Sound Value
22 Encl Frame Porch	0	120	2 100	4	0 %	100 %	
24 Frame Shed	0	96	3 100	4	0 %	100 %	
					%	%	
					%	%	
					%	%	
					%	%	
					%	%	
					%	%	
					%	%	
					%	%	

1.One Story Fram
2.Two Story Fram
3.Three Story Fr
4.1 & 1/2 Story
5.1 & 3/4 Story
6.2 & 1/2 Story
21.Open Frame Por
22.Encl Frame Por
23.Frame Garage
24.Frame Shed
25.Frame Bay Wind
26.1SFr Overhang
27.Unfin Basement
28.Unfinished Att
29.Finished Attic

Map Lot U14-025 Account 2725 Location 208 MACE ROAD Card 1 Of 1 11/07/2017

CHAPUT, ROD H
CHAPUT, CLAUDINE A
PO BOX 65

LITCHFIELD ME 04350
B9928P282

Property Data

Neighborhood	**12 Woodbury Pond**
Tree Growth Year	**0**
X Coordinate	**0**
Y Coordinate	**0**
Zone/Land Use	**11 Residential**
Secondary Zone	
Topography	**2 Rolling**

1.Level	4.Below St	7.Res Protec
2.Rolling	5.Low	8.
3.Above St	6.Swampy	9.

Utilities	**9 None**	**6 Septic System**

1.Public	4.Dr Well	7.Cesspool
2.Water	5.Dug Well	8.Lake/Pond
3.Sewer	6.Septic	9.None

Street	**3 Gravel**	

1.Paved	4.Proposed	7.
2.Semi Imp	5.R/O/W	8.
3.Gravel	6.	9.None

0

0

Sale Data

Sale Date	**12/11/2008**
Price	**100,000**
Sale Type	**1 Land Only**

1.Land	4.MFG UNIT	7.
2.L & B	5.Other	8.
3.Building	6.	9.

Financing	**9 Unknown**

1.Convent	4.Seller	7.
2.FHA/VA	5.Private	8.
3.Assumed	6.Cash	9.Unknown

Validity	**1 Arms Length Sale**

1.Valid	4.Split	7.Renovate
2.Related	5.Partial	8.Other
3.Distress	6.Exempt	9.

Verified	**5 Public Record**

1.Buyer	4.Agent	7.Family
2.Seller	5.Pub Rec	8.Other
3.Lender	6.MLS	9.

Assessment Record

Year	Land	Buildings	Exempt	Total
2008	52,896	0	0	52,896
2009	71,421	0	0	71,421
2010	71,421	0	0	71,421
2011	77,421	55,907	0	133,328
2012	77,421	55,907	0	133,328
2013	77,421	55,318	0	132,739
2014	77,421	55,318	0	132,739
2015	112,665	55,447	10,000	158,112
2016	112,665	72,511	15,000	170,176
2017	112,665	73,219	20,000	165,884

Land Data

Front Foot	Type	Effective Frontage	Effective Depth	Influence Factor		Influence Code
11.1-100	11	57	0	100	%	0
12.101-200					%	
13.201+					%	
14.					%	
15.					%	
					%	
					%	

Square Foot	Square Feet		
16.Regular Lot		%	
17.Secondary Lot		%	
18.Excess Land		%	
19.Condominium		%	
20.Miscellaneous		%	
		%	
		%	

Fract. Acre	Acreage/Sites			
21.Baselot	21	1.00	95 %	0
22.(Fract)	26	5.00	100 %	0
23.(Fract)	27	5.00	100 %	0
Acres	28	10.00	100 %	0
24.	29	10.38	100 %	0
25.	44	0.50	100 %	0
26.Rear 1-5			%	
27.Rear 6-10				
28.Rear 11-20				
29.Rear 21-50				

Total Acreage 31.38

Influence Codes

1.Unimproved
2.Excess Frtg
3.Topography
4.Size/Shape
5.Access
6.Restriction
7.Corner Infl
8.View/Environ
9.Fract Share
Acres
30.Rear 51-100
31.Rear 100+
32.Tillable/Pastu
33.Tillable/Pastu
34.Softwood F&O
35.Mixed Wood F&O
36.Hardwood F&O
37.Softwood TG
38.Mixed Wood TG
39.Hardwood TG
40.Wasteland
41.
42.Mobile Home Si
43.Camp Site
44.Lot Improvemen
45.Access Right
46.Golf Course

Inspection Witnessed By:

X Date

No./Date	Description	Date Insp.

Notes:

'17 nah add wd and adjust st hgt of garage
'16 add garage.
'15 Per request combine lot R11 Lot 43-A w/ this lot. Per site visit add missed WD.

Litchfield

Litchfield

Map Lot U14-025 | Account 2725 | Location 208 MACE ROAD | Card 1 Of 1 | 11/07/2017

Building Style	**4 Cape Cod**	
0.Uncoded	4.Cape	8.Log
1.Conv.	5.Garrison	9.Other
2.Ranch	6.Split	10.Tri-Lev
3.R Ranch	7.Contemp	11.Earth O
Dwelling Units	**1**	
Other Units	**0**	
Stories	**4 One & 1/2 Story**	
1.1	4.1.5	7.1.25
2.2	5.1.75	8.
3.3	6.2.5	9.
Exterior Walls	**11 Texture 111 Siding**	
0.Uncoded	4.Asbestos	8.Concrete
1.Wd Clapb	5.Stucco	9.Other
2.Vin/Al	6.Brick	10.Wd shin
3.Compos.	7.Stone	11.Tex 111
Roof Surface	**1 Asphalt Shingles**	
1.Asphalt	4.Composit	7.
2.Slate	5.Wood	8.
3.Metal	6.Other	9.
SF Masonry Trim	**0**	
OPEN-3-CUSTOM	**0**	
OPEN-4-CUSTOM	**0**	
Year Built	**2011**	
Year Remodeled	**0**	
Foundation	**5 Concrete Slab**	
1.Concrete	4.Wood	7.
2.C Block	5.Slab	8.
3.Br/Stone	6.Piers	9.
Basement	**9 No Basement**	
1.1/4 Bmt	4.Full Bmt	7.
2.1/2 Bmt	5.None	8.
3.3/4 Bmt	6.	9.None
Bsmt Gar # Cars	**0**	
Wet Basement	**0**	
1.Dry	4.	7.
2.Damp	5.	8.
3.Wet	6.	9.

SF Bsmt Living	**0**	
Fin Bsmt Grade	**0 0**	
OPEN-5-CUSTOMIZE	**0**	
Heat Type	**100%**	**0 Uncoded**
0.Uncoded	4.Steam	8.Fl/Wall
1.HWBB	5.FWA	9.No Heat
2.HWCI	6.GravWA	10.Radiant
3.H Pump	7.Electric	11.Radiant
Cool Type	**0%**	**9 None**
1.Refrig	4.W&C Air	7.RadHW
2.Evapor	5.Monitor-	8.
3.H Pump	6.Monitor-	9.None
Kitchen Style	**0**	
1.Modern	4.Obsolete	7.
2.Typical	5.	8.
3.Old Type	6.	9.None
Bath(s) Style	**0**	
1.Modern	4.Obsolete	7.
2.Typical	5.	8.
3.Old Type	6.	9.None
# Rooms	**3**	
# Bedrooms	**2**	
# Full Baths	**0**	
# Half Baths	**0**	
# Addn Fixtures	**1**	
# Fireplaces	**0**	

TRIO Software
A Division of Harris Computer Systems

Layout	**1 Typical**	
1.Typical	4.	7.
2.Inadeq	5.	8.
3.	6.	9.
Attic	**9 None**	
1.1/4 Fin	4.Full Fin	7.
2.1/2 Fin	5.Fl/Stair	8.
3.3/4 Fin	6.	9.None
Insulation	**9 None**	
1.Full	4.Minimal	7.
2.Heavy	5.	8.
3.Capped	6.	9.None
Unfinished %	**50%**	
Grade & Factor	**3 Average 100%**	
1.E Grade	4.B Grade	7.
2.D Grade	5.A Grade	8.
3.C Grade	6.	9.Same
SQFT (Footprint)	**632**	
Condition	**4 Average**	
1.Poor	4.Avg	7.V G
2.Fair	5.Avg+	8.Exc
3.Avg-	6.Good	9.Same
Phys. % Good	**0%**	
Funct. % Good	**100%**	
Functional Code	**9 None**	
1.Incomp	4.Delap	7.No Power
2.O-Built	5.Bsmt	8.LongTerm
3.Damage	6.Common	9.None
Econ. % Good	**100%**	
Economic Code	**None**	
0.None	3.No Power	9.None
1.Location	4.Generate	8.
2.Encroach	5.	9.
Entrance Code	**1 Interior Inspect**	
1.Interior	4.Vacant	7.
2.Refusal	5.Estimate	8.
3.Informed	6.	9.
Information Code	**1 Owner**	
1.Owner	4.Agent	7.
2.Relative	5.Estimate	8.
3.Tenant	6.Other	9.

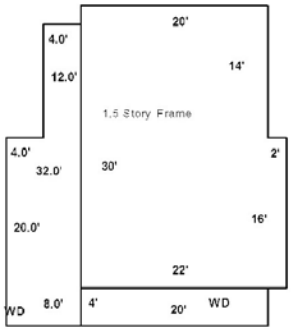

Date Inspected 7/25/2011

Additions, Outbuildings & Improvements

Type	Year	Units	Grade	Cond	Phys.	Funct.	Sound Value
68 Wood Deck/s	2013	80	2 100	4	0 %	100 %	
75 Det.Fr.Gar/1S	2015	576	3 100	4	0 %	100 %	
409 Concrete Pad	2015	576	3 100	4	0 %	100 %	
68 Wood Deck/s	2016	208	2 100	4	0 %	100 %	
					%	%	
					%	%	
					%	%	
					%	%	
					%	%	
					%	%	

1.One Story Fram
2.Two Story Fram
3.Three Story Fr
4.1 & 1/2 Story
5.1 & 3/4 Story
6.2 & 1/2 Story
21.Open Frame Por
22.Encl Frame Por
23.Frame Garage
24.Frame Shed
25.Frame Bay Wind
26.1SFr Overhang
27.Unfin Basement
28.Unfinished Att
29.Finished Attic

Map Lot U14-026 Account 970 Location 1659 LEWISTON ROAD Card 1 Of 1 11/07/2017

LINE II, ROGER G
LINE, AMY D.
1659 LEWISTON ROAD

LITCHFIELD ME 04350
B11849P27 B5395P334

Property Data

Neighborhood **1 28000**

Tree Growth Year **0**

X Coordinate **0**

Y Coordinate **0**

Zone/Land Use **11 Residential**

Secondary Zone

Topography **1 Level**

1.Level	4.Below St	7.Res Protec
2.Rolling	5.Low	8.
3.Above St	6.Swampy	9.

Utilities **4 Drilled Well** **6 Septic System**

1.Public	4.Dr Well	7.Cesspool
2.Water	5.Dug Well	8.Lake/Pond
3.Sewer	6.Septic	9.None

Street **1 Paved**

1.Paved	4.Proposed	7.
2.Semi Imp	5.R/O/W	8.
3.Gravel	6.	9.None

0

0

Sale Data

Sale Date

Price **76,500**

Sale Type **2 Land & Buildings**

1.Land	4.MFG UNIT	7.
2.L & B	5.Other	8.
3.Building	6.	9.

Financing **9 Unknown**

1.Convent	4.Seller	7.
2.FHA/VA	5.Private	8.
3.Assumed	6.Cash	9.Unknown

Validity **2 Related Parties**

1.Valid	4.Split	7.Renovate
2.Related	5.Partial	8.Other
3.Distress	6.Exempt	9.

Verified **1 Buyer**

1.Buyer	4.Agent	7.Family
2.Seller	5.Pub Rec	8.Other
3.Lender	6.MLS	9.

Assessment Record

Year	Land	Buildings	Exempt	Total
2004	17,500	65,960	0	83,460
2005	40,000	73,198	0	113,198
2006	40,000	73,096	0	113,096
2007	40,000	71,985	0	111,985
2008	40,000	71,981	0	111,981
2009	40,000	69,533	0	109,533
2010	40,000	72,282	0	112,282
2011	40,000	83,262	0	123,262
2012	40,000	83,262	0	123,262
2013	40,000	83,253	0	123,253
2014	40,000	82,140	0	122,140
2015	63,500	82,130	10,000	135,630
2016	63,500	81,027	15,000	129,527
2017	62,000	81,018	20,000	123,018

Land Data

Front Foot	Type	Effective Frontage	Effective Depth	Influence Factor	Influence Code
11.1-100				%	
12.101-200				%	
13.201+				%	
14.				%	
15.				%	
				%	
				%	
Square Foot		**Square Feet**			
16.Regular Lot				%	
17.Secondary Lot				%	
18.Excess Land				%	
19.Condominium				%	
20.Miscellaneous				%	
				%	
				%	
Fract. Acre		**Acreage/Sites**			
21.Baselot	21	1.00		100 %	0
22.(Fract)	26	5.00		100 %	0
23.(Fract)	27	3.50		100 %	0
Acres	45	1.00		100 %	0
24.	44	1.00		100 %	0
25.				%	
26.Rear 1-5				%	
27.Rear 6-10					
28.Rear 11-20					
29.Rear 21-50					

Total Acreage 9.50

Influence Codes

1.Unimproved
2.Excess Frtg
3.Topography
4.Size/Shape
5.Access
6.Restriction
7.Corner Infl
8.View/Environ
9.Fract Share
Acres
30.Rear 51-100
31.Rear 100+
32.Tillable/Pastu
33.Tillable/Pastu
34.Softwood F&O
35.Mixed Wood F&O
36.Hardwood F&O
37.Softwood TG
38.Mixed Wood TG
39.Hardwood TG
40.Wasteland
41.
42.Mobile Home Si
43.Camp Site
44.Lot Improvemen
45.Access Right
46.Golf Course

Inspection Witnessed By:

X Date

No./Date	Description	Date Insp.

Notes:

'17 per review 1.5 acres +- retained in sale of lot 2.
'15 per request combine lot 2 w/ this lot for tax purposes.

Litchfield

Litchfield

Map Lot U14-026 | Account 970 | Location 1659 LEWISTON ROAD | Card 1 Of 1 | 11/07/2017

Building Style	**2 Ranch**		
0.Uncoded	4.Cape	8.Log	
1.Conv.	5.Garrison	9.Other	
2.Ranch	6.Split	10.Tri-Lev	
3.R Ranch	7.Contemp	11.Earth O	
Dwelling Units	**1**		
Other Units	**0**		
Stories	**1 One Story**		
1.1	4.1.5	7.1.25	
2.2	5.1.75	8.	
3.3	6.2.5	9.	
Exterior Walls	**2 Vinyl/Aluminum**		
0.Uncoded	4.Asbestos	8.Concrete	
1.Wd Clapb	5.Stucco	9.Other	
2.Vin/Al	6.Brick	10.Wd shin	
3.Compos.	7.Stone	11.Tex 111	
Roof Surface	**1 Asphalt Shingles**		
1.Asphalt	4.Composit	7.	
2.Slate	5.Wood	8.	
3.Metal	6.Other	9.	
SF Masonry Trim	**0**		
OPEN-3-CUSTOM	**0**		
OPEN-4-CUSTOM	**0**		
Year Built	**1970**		
Year Remodeled	**2005**		
Foundation	**1 Concrete**		
1.Concrete	4.Wood	7.	
2.C Block	5.Slab	8.	
3.Br/Stone	6.Piers	9.	
Basement	**4 Full Basement**		
1.1/4 Bmt	4.Full Bmt	7.	
2.1/2 Bmt	5.None	8.	
3.3/4 Bmt	6.	9.None	
Bsmt Gar # Cars	**0**		
Wet Basement	**1 Dry Basement**		
1.Dry	4.	7.	
2.Damp	5.	8.	
3.Wet	6.	9.	

SF Bsmt Living	**0**		
Fin Bsmt Grade	**0 0**		
OPEN-5-CUSTOMIZE	**0**		
Heat Type	**100%**	**1 Hot Water BB**	
0.Uncoded	4.Steam	8.Fl/Wall	
1.HWBB	5.FWA	9.No Heat	
2.HWCI	6.GravWA	10.Radiant	
3.H Pump	7.Electric	11.Radiant	
Cool Type	**0%**	**3 Heat Pump**	
1.Refrig	4.W&C Air	7.RadHW	
2.Evapor	5.Monitor-	8.	
3.H Pump	6.Monitor-	9.None	
Kitchen Style	**2 Typical**		
1.Modern	4.Obsolete	7.	
2.Typical	5.	8.	
3.Old Type	6.	9.None	
Bath(s) Style	**2 Typical Bath(s)**		
1.Modern	4.Obsolete	7.	
2.Typical	5.	8.	
3.Old Type	6.	9.None	
# Rooms	**6**		
# Bedrooms	**3**		
# Full Baths	**1**		
# Half Baths	**0**		
# Addn Fixtures	**2**		
# Fireplaces	**0**		

TRIO Software
A Division of Harris Computer Systems

Layout	**1 Typical**		
1.Typical	4.	7.	
2.Inadeq	5.	8.	
3.	6.	9.	
Attic	**9 None**		
1.1/4 Fin	4.Full Fin	7.	
2.1/2 Fin	5.Fl/Stair	8.	
3.3/4 Fin	6.	9.None	
Insulation	**1 Full**		
1.Full	4.Minimal	7.	
2.Heavy	5.	8.	
3.Capped	6.	9.None	
Unfinished %	**0%**		
Grade & Factor	**3 Average 100%**		
1.E Grade	4.B Grade	7.	
2.D Grade	5.A Grade	8.	
3.C Grade	6.	9.Same	
SQFT (Footprint)	**1232**		
Condition	**4 Average**		
1.Poor	4.Avg	7.V G	
2.Fair	5.Avg+	8.Exc	
3.Avg-	6.Good	9.Same	
Phys. % Good	**0%**		
Funct. % Good	**100%**		
Functional Code	**9 None**		
1.Incomp	4.Delap	7.No Power	
2.O-Built	5.Bsmt	8.LongTerm	
3.Damage	6.Common	9.None	
Econ. % Good	**100%**		
Economic Code	**None**		
0.None	3.No Power	9.None	
1.Location	4.Generate	8.	
2.Encroach	5.	9.	
Entrance Code	**1 Interior Inspect**		
1.Interior	4.Vacant	7.	
2.Refusal	5.Estimate	8.	
3.Informed	6.	9.	
Information Code	**1 Owner**		
1.Owner	4.Agent	7.	
2.Relative	5.Estimate	8.	
3.Tenant	6.Other	9.	

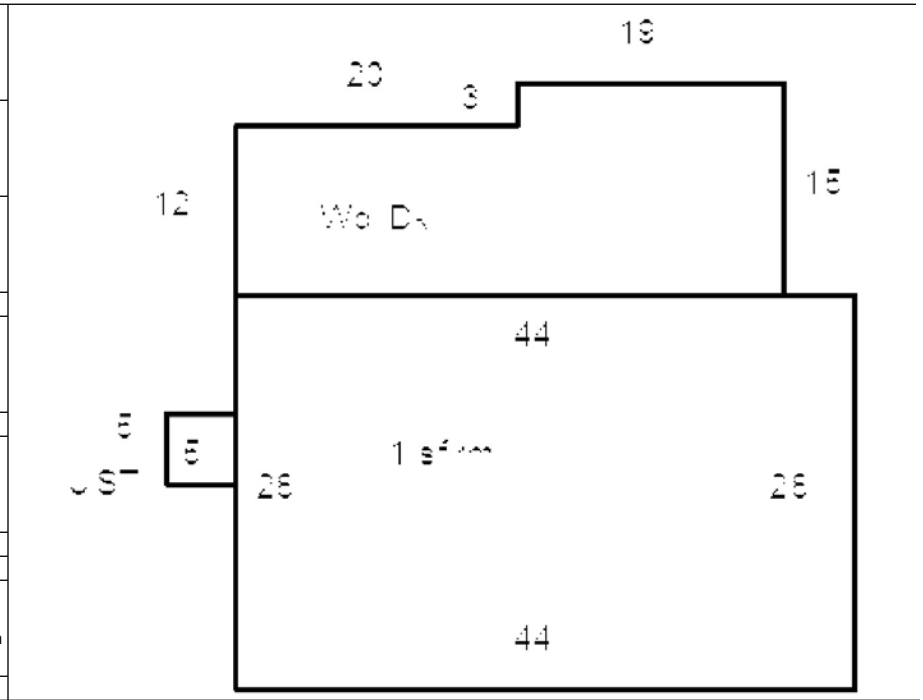

Date Inspected 8/01/2011

Additions, Outbuildings & Improvements

Type	Year	Units	Grade	Cond	Phys.	Funct.	Sound Value
68 Wood Deck/s	2010	525	3 100	4	0 %	100 %	
23 Frame Garage	0	672	3 100	4	0 %	100 %	
61 Canopy/s	0	160	2 100	2	0 %	100 %	
409 Concrete Pad	0	672	3 100	4	0 %	100 %	
78 1SFR.Aux.Bldg	0	84	2 100	4	0 %	100 %	
					%	%	
					%	%	
					%	%	
					%	%	
					%	%	

1.One Story Fram
2.Two Story Fram
3.Three Story Fr
4.1 & 1/2 Story
5.1 & 3/4 Story
6.2 & 1/2 Story
21.Open Frame Por
22.Encl Frame Por
23.Frame Garage
24.Frame Shed
25.Frame Bay Wind
26.1SFr Overhang
27.Unfin Basement
28.Unfinished Att
29.Finished Attic

Map Lot U14-027 Account 2575 Location 1635 LEWISTON ROAD Card 1 Of 1 11/07/2017

CHAPEL HOLDINGS LLC.

1635 LEWISTON ROAD BOX 13
LITCHFIELD ME 04350
B11116P329

Previous Owner
ST. LEO'S CATHOLIC CHURCH
C/O: ST.AMBROSE CHURCH
P O BOX 38
RICHMOND ME 04357
Sale Date: 6/05/2012

Inspection Witnessed By:

X Date

No./Date	Description	Date Insp.

Notes:

'14 per info adjust inc. '14 per photos provide structure was less complete then estimated adjust & abate.'13 REMOD STARTED ON CHURCH BUILDING. '13 REMOVE EXEMPTION (BEING TURNED INTO APARTMENTS.) 2011-LISTED FOR SALE BY CHURCH.

Litchfield

Property Data

Neighborhood **1 28000**

Tree Growth Year **0**

X Coordinate **0**

Y Coordinate **0**

Zone/Land Use **11 Residential**

Secondary Zone

Topography **1 Level**

1.Level	4.Below St	7.Res Protec
2.Rolling	5.Low	8.
3.Above St	6.Swampy	9.

Utilities **4 Drilled Well** **6 Septic System**

1.Public	4.Dr Well	7.Cesspool
2.Water	5.Dug Well	8.Lake/Pond
3.Sewer	6.Septic	9.None

Street **1 Paved**

1.Paved	4.Proposed	7.
2.Semi Imp	5.R/O/W	8.
3.Gravel	6.	9.None

0

0

Sale Data

Sale Date **6/05/2012**

Price **150,000**

Sale Type **2 Land & Buildings**

1.Land	4.MFG UNIT	7.
2.L & B	5.Other	8.
3.Building	6.	9.

Financing **9 Unknown**

1.Convent	4.Seller	7.
2.FHA/VA	5.Private	8.
3.Assumed	6.Cash	9.Unknown

Validity **8 Other Non Valid**

1.Valid	4.Split	7.Renovate
2.Related	5.Partial	8.Other
3.Distress	6.Exempt	9.

Verified **5 Public Record**

1.Buyer	4.Agent	7.Family
2.Seller	5.Pub Rec	8.Other
3.Lender	6.MLS	9.

Assessment Record

Year	Land	Buildings	Exempt	Total
2005	48,700	187,506	236,206	0
2006	48,700	187,506	236,206	0
2007	48,700	185,071	233,771	0
2008	48,700	185,071	233,771	0
2009	47,500	224,206	271,706	0
2010	47,500	182,636	230,136	0
2011	47,500	274,671	322,171	0
2012	47,500	274,671	322,171	0
2013	47,500	279,564	0	327,064
2014	47,500	226,043	0	273,543
2015	47,500	291,035	0	338,535
2016	47,500	287,674	0	335,174
2017	47,500	287,674	0	335,174

Land Data

Front Foot	Type	Effective Frontage	Effective Depth	Influence Factor	Influence Code
11.1-100				%	
12.101-200				%	
13.201+				%	
14.				%	
15.				%	
				%	
				%	

Square Foot		Square Feet		
16.Regular Lot			%	
17.Secondary Lot			%	
18.Excess Land			%	
19.Condominium			%	
20.Miscellaneous			%	
			%	
			%	

Fract. Acre	Acreage/Sites				
21.Baselot	21	1.00	100	%	0
22.(Fract)	26	3.00	100	%	0
23.(Fract)	44	1.00	100	%	0
Acres				%	
24.				%	
25.				%	
26.Rear 1-5				%	
27.Rear 6-10				%	
28.Rear 11-20				%	
29.Rear 21-50				%	

Total Acreage 4.00

Influence Codes

1.Unimproved
2.Excess Frtg
3.Topography
4.Size/Shape
5.Access
6.Restriction
7.Corner Infl
8.View/Environ
9.Fract Share
Acres
30.Rear 51-100
31.Rear 100+
32.Tillable/Pastu
33.Tillable/Pastu
34.Softwood F&O
35.Mixed Wood F&O
36.Hardwood F&O
37.Softwood TG
38.Mixed Wood TG
39.Hardwood TG
40.Wasteland
41.
42.Mobile Home Si
43.Camp Site
44.Lot Improvemen
45.Access Right
46.Golf Course

Litchfield

Map Lot U14-027 | Account 2575 | Location 1635 LEWISTON ROAD | Card 1 Of 1 | 11/07/2017

Building Style **1 Conventional**		
0.Uncoded	4.Cape	8.Log
1.Conv.	5.Garrison	9.Other
2.Ranch	6.Split	10.Tri-Lev
3.R Ranch	7.Contemp	11.Earth O
Dwelling Units **9**		
Other Units **3**		
Stories **1 One Story**		
1.1	4.1.5	7.1.25
2.2	5.1.75	8.
3.3	6.2.5	9.
Exterior Walls **0 Uncoded**		
0.Uncoded	4.Asbestos	8.Concrete
1.Wd Clapb	5.Stucco	9.Other
2.Vin/Al	6.Brick	10.Wd shin
3.Compos.	7.Stone	11.Tex 111
Roof Surface **0**		
1.Asphalt	4.Composit	7.
2.Slate	5.Wood	8.
3.Metal	6.Other	9.
SF Masonry Trim **0**		
OPEN-3-CUSTOM **0**		
OPEN-4-CUSTOM **0**		
Year Built **1970**		
Year Remodeled **2012**		
Foundation **1 Concrete**		
1.Concrete	4.Wood	7.
2.C Block	5.Slab	8.
3.Br/Stone	6.Piers	9.
Basement **1 1/4 Basement**		
1.1/4 Bmt	4.Full Bmt	7.
2.1/2 Bmt	5.None	8.
3.3/4 Bmt	6.	9.None
Bsmt Gar # Cars **0**		
Wet Basement **1 Dry Basement**		
1.Dry	4.	7.
2.Damp	5.	8.
3.Wet	6.	9.

SF Bsmt Living **1050**		
Fin Bsmt Grade **1 100**		
OPEN-5-CUSTOMIZE **0**		
Heat Type **100%** **1 Hot Water BB**		
0.Uncoded	4.Steam	8.Fl/Wall
1.HWBB	5.FWA	9.No Heat
2.HWCI	6.GravWA	10.Radiant
3.H Pump	7.Electric	11.Radiant
Cool Type **0%** **9 None**		
1.Refrig	4.W&C Air	7.RadHW
2.Evapor	5.Monitor-	8.
3.H Pump	6.Monitor-	9.None
Kitchen Style **2 Typical**		
1.Modern	4.Obsolete	7.
2.Typical	5.	8.
3.Old Type	6.	9.None
Bath(s) Style **2 Typical Bath(s)**		
1.Modern	4.Obsolete	7.
2.Typical	5.	8.
3.Old Type	6.	9.None
# Rooms **0**		
# Bedrooms **0**		
# Full Baths **12**		
# Half Baths **0**		
# Addn Fixtures **0**		
# Fireplaces **0**		

TRIO Software
A Division of Harris Computer Systems

Layout **1 Typical**		
1.Typical	4.	7.
2.Inadeq	5.	8.
3.	6.	9.
Attic **9 None**		
1.1/4 Fin	4.Full Fin	7.
2.1/2 Fin	5.Fl/Stair	8.
3.3/4 Fin	6.	9.None
Insulation **1 Full**		
1.Full	4.Minimal	7.
2.Heavy	5.	8.
3.Capped	6.	9.None
Unfinished % **0%**		
Grade & Factor **3 Average 100%**		
1.E Grade	4.B Grade	7.
2.D Grade	5.A Grade	8.
3.C Grade	6.	9.Same
SQFT (Footprint) **7617**		
Condition **7 Very Good**		
1.Poor	4.Avg	7.V G
2.Fair	5.Avg+	8.Exc
3.Avg-	6.Good	9.Same
Phys. % Good **0%**		
Funct. % Good **75%**		
Functional Code **9 None**		
1.Incomp	4.Delap	7.No Power
2.O-Built	5.Bsmt	8.LongTerm
3.Damage	6.Common	9.None
Econ. % Good **100%**		
Economic Code **None**		
0.None	3.No Power	9.None
1.Location	4.Generate	8.
2.Encroach	5.	9.
Entrance Code **5 Estimated**		
1.Interior	4.Vacant	7.
2.Refusal	5.Estimate	8.
3.Informed	6.	9.
Information Code **5 Est by Assessor**		
1.Owner	4.Agent	7.
2.Relative	5.Estimate	8.
3.Tenant	6.Other	9.

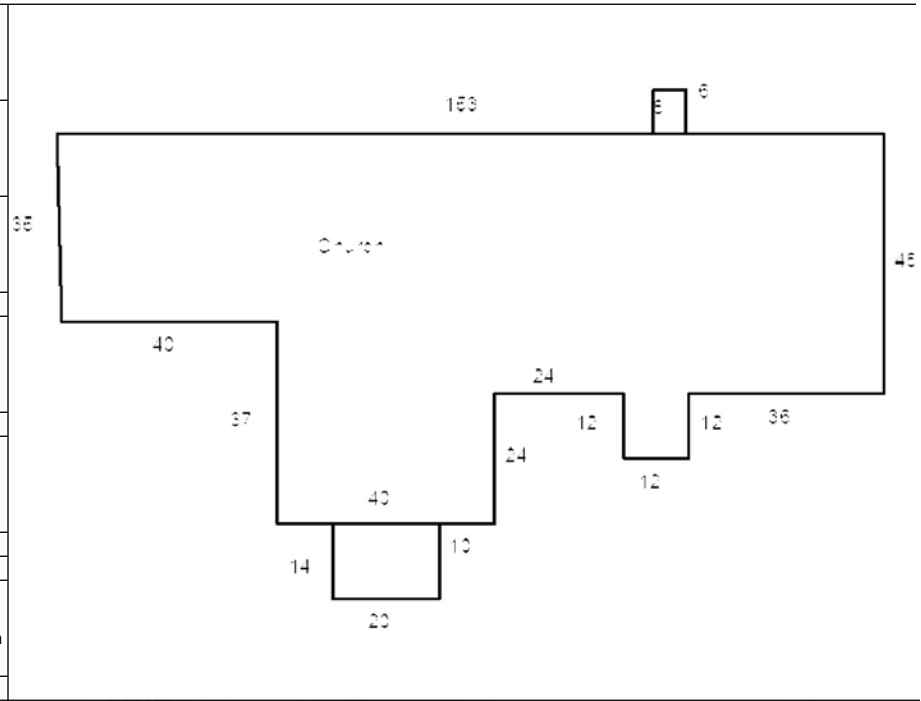

Date Inspected

Additions, Outbuildings & Improvements

Type	Year	Units	Grade	Cond	Phys.	Funct.	Sound Value
23 Frame Garage	1970	672	3 100	3	0 %	100 %	
409 Concrete Pad	1970	672	3 100	4	0 %	100 %	
22 Encl Frame Porch	0	0	0 0	0	0 %	0 %	
					%	%	
					%	%	
					%	%	
					%	%	
					%	%	
					%	%	
					%	%	

1.One Story Fram
2.Two Story Fram
3.Three Story Fr
4.1 & 1/2 Story
5.1 & 3/4 Story
6.2 & 1/2 Story
21.Open Frame Por
22.Encl Frame Por
23.Frame Garage
24.Frame Shed
25.Frame Bay Wind
26.1SFr Overhang
27.Unfin Basement
28.Unfinished Att
29.Finished Attic

Map Lot U14-028 Account 2380 Location MACE ROAD Card 1 Of 1 11/07/2017

THOMPSON, RICHARD E
THOMPSON, ROBERTA
P.O.BOX 291

TOPSFIELD MA 01983
B12181P237 B7679P30

Property Data

Neighborhood **12 Woodbury Pond**

Tree Growth Year **0**

X Coordinate **0**

Y Coordinate **0**

Zone/Land Use **11 Residential**

Secondary Zone

Topography **2 Rolling**

1.Level	4.Below St	7.Res Protec
2.Rolling	5.Low	8.
3.Above St	6.Swampy	9.

Utilities

1.Public	4.Dr Well	7.Cesspool
2.Water	5.Dug Well	8.Lake/Pond
3.Sewer	6.Septic	9.None

Street **1 Paved**

1.Paved	4.Proposed	7.
2.Semi Imp	5.R/O/W	8.
3.Gravel	6.	9.None

0

0

Sale Data

Sale Date **10/09/2003**

Price **60,000**

Sale Type **1 Land Only**

1.Land	4.MFG UNIT	7.
2.L & B	5.Other	8.
3.Building	6.	9.

Financing **9 Unknown**

1.Convent	4.Seller	7.
2.FHA/VA	5.Private	8.
3.Assumed	6.Cash	9.Unknown

Validity **1 Arms Length Sale**

1.Valid	4.Split	7.Renovate
2.Related	5.Partial	8.Other
3.Distress	6.Exempt	9.

Verified **5 Public Record**

1.Buyer	4.Agent	7.Family
2.Seller	5.Pub Rec	8.Other
3.Lender	6.MLS	9.

Assessment Record

Year	Land	Buildings	Exempt	Total
2004	25,280	0	0	25,280
2005	37,512	0	0	37,512
2006	43,512	0	0	43,512
2007	43,512	0	0	43,512
2008	43,512	0	0	43,512
2009	42,200	0	0	42,200
2010	42,200	0	0	42,200
2011	42,200	1,019	0	43,219
2012	42,200	0	0	42,200
2013	42,200	0	0	42,200
2014	42,200	0	0	42,200
2015	42,200	0	0	42,200
2016	42,200	0	0	42,200
2017	42,200	0	0	42,200

Land Data

Front Foot	Type	Effective Frontage	Effective Depth	Influence Factor	Influence Code
11.1-100				%	
12.101-200				%	
13.201+				%	
14.				%	
15.				%	
				%	
				%	
Square Foot		**Square Feet**			
16.Regular Lot				%	
17.Secondary Lot				%	
18.Excess Land				%	
19.Condominium				%	
20.Miscellaneous				%	
				%	
				%	
Fract. Acre		**Acreage/Sites**			
21.Baselot	21	1.00		100 %	0
22.(Fract)	26	3.28		100 %	0
23.(Fract)	45	1.00		100 %	0
Acres				%	
24.				%	
25.				%	
26.Rear 1-5				%	
27.Rear 6-10				%	
28.Rear 11-20					
29.Rear 21-50					

Total Acreage 4.28

Influence Codes

1.Unimproved
2.Excess Frtg
3.Topography
4.Size/Shape
5.Access
6.Restriction
7.Corner Infl
8.View/Environ
9.Fract Share
Acres
30.Rear 51-100
31.Rear 100+
32.Tillable/Pastu
33.Tillable/Pastu
34.Softwood F&O
35.Mixed Wood F&O
36.Hardwood F&O
37.Softwood TG
38.Mixed Wood TG
39.Hardwood TG
40.Wasteland
41.
42.Mobile Home Si
43.Camp Site
44.Lot Improvemen
45.Access Right
46.Golf Course

Inspection Witnessed By:

X Date

No./Date	Description	Date Insp.

Notes:

Litchfield

Litchfield

Map Lot U14-028 | Account 2380 | Location MACE ROAD | Card 1 Of 1 | 11/07/2017

Building Style		
0.Uncoded	4.Cape	8.Log
1.Conv.	5.Garrison	9.Other
2.Ranch	6.Split	10.Tri-Lev
3.R Ranch	7.Contemp	11.Earth O

Dwelling Units
Other Units

Stories		
1.1	4.1.5	7.1.25
2.2	5.1.75	8.
3.3	6.2.5	9.

Exterior Walls		
0.Uncoded	4.Asbestos	8.Concrete
1.Wd Clapb	5.Stucco	9.Other
2.Vin/Al	6.Brick	10.Wd shin
3.Compos.	7.Stone	11.Tex 111

Roof Surface		
1.Asphalt	4.Composit	7.
2.Slate	5.Wood	8.
3.Metal	6.Other	9.

SF Masonry Trim
OPEN-3-CUSTOM
OPEN-4-CUSTOM
Year Built
Year Remodeled

Foundation		
1.Concrete	4.Wood	7.
2.C Block	5.Slab	8.
3.Br/Stone	6.Piers	9.

Basement		
1.1/4 Bmt	4.Full Bmt	7.
2.1/2 Bmt	5.None	8.
3.3/4 Bmt	6.	9.None

Bsmt Gar # Cars

Wet Basement		
1.Dry	4.	7.
2.Damp	5.	8.
3.Wet	6.	9.

SF Bsmt Living
Fin Bsmt Grade
OPEN-5-CUSTOMIZE

Heat Type **100%**		
0.Uncoded	4.Steam	8.Fl/Wall
1.HWBB	5.FWA	9.No Heat
2.HWCI	6.GravWA	10.Radiant
3.H Pump	7.Electric	11.Radiant

Cool Type **0%**		
1.Refrig	4.W&C Air	7.RadHW
2.Evapor	5.Monitor-	8.
3.H Pump	6.Monitor-	9.None

Kitchen Style		
1.Modern	4.Obsolete	7.
2.Typical	5.	8.
3.Old Type	6.	9.None

Bath(s) Style		
1.Modern	4.Obsolete	7.
2.Typical	5.	8.
3.Old Type	6.	9.None

Rooms
Bedrooms
Full Baths
Half Baths
Addn Fixtures
Fireplaces

TRIO Software
A Division of Harris Computer Systems

Layout		
1.Typical	4.	7.
2.Inadeq	5.	8.
3.	6.	9.

Attic		
1.1/4 Fin	4.Full Fin	7.
2.1/2 Fin	5.Fl/Stair	8.
3.3/4 Fin	6.	9.None

Insulation		
1.Full	4.Minimal	7.
2.Heavy	5.	8.
3.Capped	6.	9.None

Unfinished %

Grade & Factor		
1.E Grade	4.B Grade	7.
2.D Grade	5.A Grade	8.
3.C Grade	6.	9.Same

SQFT (Footprint)

Condition		
1.Poor	4.Avg	7.V G
2.Fair	5.Avg+	8.Exc
3.Avg-	6.Good	9.Same

Phys. % Good
Funct. % Good

Functional Code		
1.Incomp	4.Delap	7.No Power
2.O-Built	5.Bsmt	8.LongTerm
3.Damage	6.Common	9.None

Econ. % Good

Economic Code		
0.None	3.No Power	9.None
1.Location	4.Generate	8.
2.Encroach	5.	9.

Entrance Code **0**		
1.Interior	4.Vacant	7.
2.Refusal	5.Estimate	8.
3.Informed	6.	9.

Information Code **0**		
1.Owner	4.Agent	7.
2.Relative	5.Estimate	8.
3.Tenant	6.Other	9.

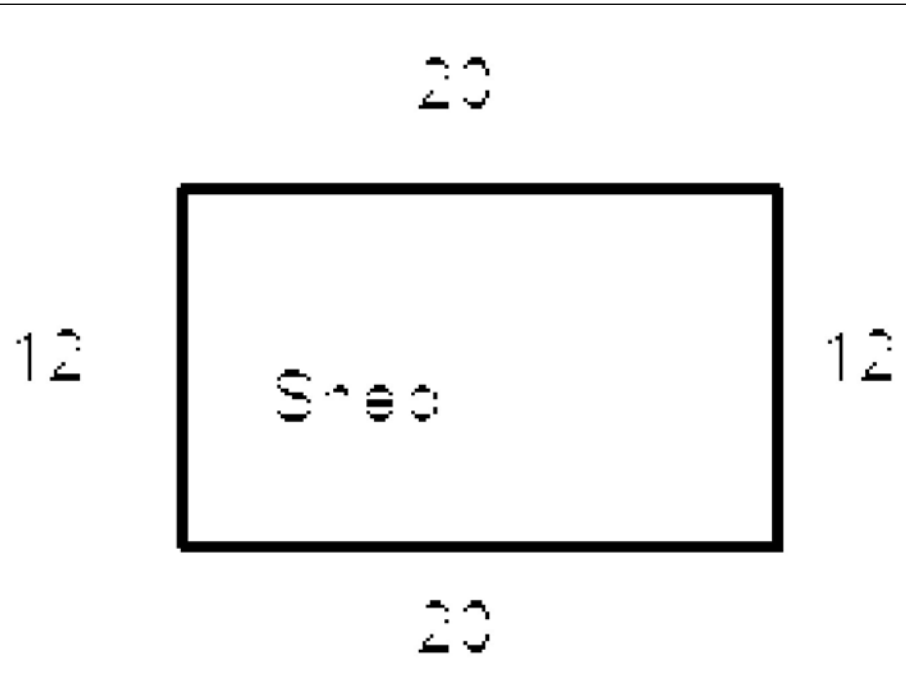

Date Inspected

Additions, Outbuildings & Improvements

Type	Year	Units	Grade	Cond	Phys.	Funct.	Sound Value
					%	%	
					%	%	
					%	%	
					%	%	
					%	%	
					%	%	
					%	%	
					%	%	
					%	%	
					%	%	

1.One Story Fram
2.Two Story Fram
3.Three Story Fr
4.1 & 1/2 Story
5.1 & 3/4 Story
6.2 & 1/2 Story
21.Open Frame Por
22.Encl Frame Por
23.Frame Garage
24.Frame Shed
25.Frame Bay Wind
26.1SFr Overhang
27.Unfin Basement
28.Unfinished Att
29.Finished Attic

Map Lot U14-029 Account 2379 Location MACE ROAD Card 1 Of 1 11/07/2017

GARTLEY, WILLIAM
GARTLEY PAMELA
P.O. BOX 103

LITCHFIELD ME 04350
B7517P71

Property Data

Neighborhood	**12 Woodbury Pond**
Tree Growth Year	**0**
X Coordinate	**0**
Y Coordinate	**0**
Zone/Land Use	**11 Residential**
Secondary Zone	
Topography	**2 Rolling**

1.Level	4.Below St	7.Res Protec
2.Rolling	5.Low	8.
3.Above St	6.Swampy	9.

Utilities	**9 None**	**9 None**

1.Public	4.Dr Well	7.Cesspool
2.Water	5.Dug Well	8.Lake/Pond
3.Sewer	6.Septic	9.None

Street	**3 Gravel**

1.Paved	4.Proposed	7.
2.Semi Imp	5.R/O/W	8.
3.Gravel	6.	9.None

0

0

Sale Data

Sale Date	**7/17/2003**
Price	**110,000**
Sale Type	**2 Land & Buildings**

1.Land	4.MFG UNIT	7.
2.L & B	5.Other	8.
3.Building	6.	9.

Financing	**9 Unknown**

1.Convent	4.Seller	7.
2.FHA/VA	5.Private	8.
3.Assumed	6.Cash	9.Unknown

Validity	**1 Arms Length Sale**

1.Valid	4.Split	7.Renovate
2.Related	5.Partial	8.Other
3.Distress	6.Exempt	9.

Verified	**5 Public Record**

1.Buyer	4.Agent	7.Family
2.Seller	5.Pub Rec	8.Other
3.Lender	6.MLS	9.

Assessment Record

Year	Land	Buildings	Exempt	Total
2004	33,735	16,155	0	49,890
2005	56,975	151,859	0	208,834
2006	55,575	28,014	0	83,589
2007	55,575	27,951	0	83,526
2008	55,575	27,716	0	83,291
2009	52,750	25,739	0	78,489
2010	52,750	29,063	0	81,813
2011	52,750	29,000	0	81,750
2012	52,750	29,000	0	81,750
2013	52,750	28,765	0	81,515
2014	52,750	28,701	0	81,451
2015	52,750	29,835	0	82,585
2016	52,750	29,760	0	82,510
2017	52,750	29,524	0	82,274

Land Data

Front Foot	Type	Effective Frontage	Effective Depth	Influence Factor	Influence Code
11.1-100				%	
12.101-200				%	
13.201+				%	
14.				%	
15.				%	
				%	
				%	

Square Foot		Square Feet		
16.Regular Lot			%	
17.Secondary Lot			%	
18.Excess Land			%	
19.Condominium			%	
20.Miscellaneous			%	
			%	
			%	

Fract. Acre	Acreage/Sites			
21.Baselot	21	1.00	95 %	0
22.(Fract)	26	5.00	100 %	0
23.(Fract)	27	1.65	100 %	0
Acres	44	1.00	100 %	0
24.			%	
25.			%	
26.Rear 1-5			%	
27.Rear 6-10				
28.Rear 11-20				
29.Rear 21-50				

Total Acreage 7.65

Influence Codes

1.Unimproved
2.Excess Frtg
3.Topography
4.Size/Shape
5.Access
6.Restriction
7.Corner Infl
8.View/Environ
9.Fract Share
Acres
30.Rear 51-100
31.Rear 100+
32.Tillable/Pastu
33.Tillable/Pastu
34.Softwood F&O
35.Mixed Wood F&O
36.Hardwood F&O
37.Softwood TG
38.Mixed Wood TG
39.Hardwood TG
40.Wasteland
41.
42.Mobile Home Si
43.Camp Site
44.Lot Improvemen
45.Access Right
46.Golf Course

Inspection Witnessed By:

X Date

No./Date	Description	Date Insp.

Notes:
'15 add 6 x 14 wd.

Litchfield

Litchfield

Map Lot U14-029 | Account 2379 | Location MACE ROAD | Card 1 Of 1 | 11/07/2017

Building Style		
0.Uncoded	4.Cape	8.Log
1.Conv.	5.Garrison	9.Other
2.Ranch	6.Split	10.Tri-Lev
3.R Ranch	7.Contemp	11.Earth O

Dwelling Units

Other Units

Stories		
1.1	4.1.5	7.1.25
2.2	5.1.75	8.
3.3	6.2.5	9.

Exterior Walls		
0.Uncoded	4.Asbestos	8.Concrete
1.Wd Clapb	5.Stucco	9.Other
2.Vin/Al	6.Brick	10.Wd shin
3.Compos.	7.Stone	11.Tex 111

Roof Surface		
1.Asphalt	4.Composit	7.
2.Slate	5.Wood	8.
3.Metal	6.Other	9.

SF Masonry Trim

OPEN-3-CUSTOM

OPEN-4-CUSTOM

Year Built

Year Remodeled

Foundation		
1.Concrete	4.Wood	7.
2.C Block	5.Slab	8.
3.Br/Stone	6.Piers	9.

Basement		
1.1/4 Bmt	4.Full Bmt	7.
2.1/2 Bmt	5.None	8.
3.3/4 Bmt	6.	9.None

Bsmt Gar # Cars

Wet Basement		
1.Dry	4.	7.
2.Damp	5.	8.
3.Wet	6.	9.

SF Bsmt Living

Fin Bsmt Grade

OPEN-5-CUSTOMIZE

Heat Type **100%**		
0.Uncoded	4.Steam	8.Fl/Wall
1.HWBB	5.FWA	9.No Heat
2.HWCI	6.GravWA	10.Radiant
3.H Pump	7.Electric	11.Radiant

Cool Type **0%**		
1.Refrig	4.W&C Air	7.RadHW
2.Evapor	5.Monitor-	8.
3.H Pump	6.Monitor-	9.None

Kitchen Style		
1.Modern	4.Obsolete	7.
2.Typical	5.	8.
3.Old Type	6.	9.None

Bath(s) Style		
1.Modern	4.Obsolete	7.
2.Typical	5.	8.
3.Old Type	6.	9.None

Rooms

Bedrooms

Full Baths

Half Baths

Addn Fixtures

Fireplaces

TRIO Software
A Division of Harris Computer Systems

Layout		
1.Typical	4.	7.
2.Inadeq	5.	8.
3.	6.	9.

Attic		
1.1/4 Fin	4.Full Fin	7.
2.1/2 Fin	5.Fl/Stair	8.
3.3/4 Fin	6.	9.None

Insulation		
1.Full	4.Minimal	7.
2.Heavy	5.	8.
3.Capped	6.	9.None

Unfinished %

Grade & Factor

1.E Grade	4.B Grade	7.
2.D Grade	5.A Grade	8.
3.C Grade	6.	9.Same

SQFT (Footprint)

Condition		
1.Poor	4.Avg	7.V G
2.Fair	5.Avg+	8.Exc
3.Avg-	6.Good	9.Same

Phys. % Good

Funct. % Good

Functional Code		
1.Incomp	4.Delap	7.No Power
2.O-Built	5.Bsmt	8.LongTerm
3.Damage	6.Common	9.None

Econ. % Good

Economic Code		
0.None	3.No Power	9.None
1.Location	4.Generate	8.
2.Encroach	5.	9.

Entrance Code **5 Estimated**		
1.Interior	4.Vacant	7.
2.Refusal	5.Estimate	8.
3.Informed	6.	9.

Information Code **5 Est by Assessor**		
1.Owner	4.Agent	7.
2.Relative	5.Estimate	8.
3.Tenant	6.Other	9.

Date Inspected 7/21/2011

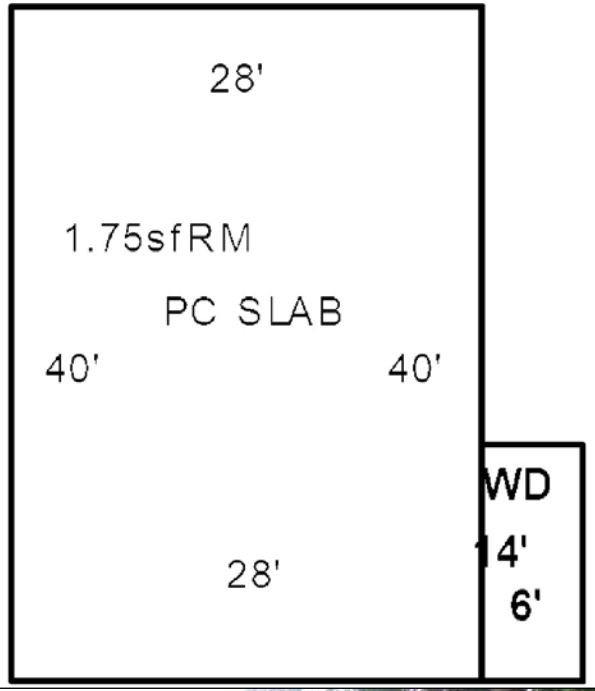

Additions, Outbuildings & Improvements

Type	Year	Units	Grade	Cond	Phys.	Funct.	Sound Value
23 Frame Garage	2002	1120	3 100	6	0 %	100 %	
409 Concrete Pad	2002	1120	3 100	4	0 %	100 %	
24 Frame Shed	2008	240	2 100	3	90 %	100 %	
68 Wood Deck/s	2014	84	3 100	4	0 %	100 %	
					%	%	
					%	%	
					%	%	
					%	%	
					%	%	
					%	%	

1.One Story Fram
2.Two Story Fram
3.Three Story Fr
4.1 & 1/2 Story
5.1 & 3/4 Story
6.2 & 1/2 Story
21.Open Frame Por
22.Encl Frame Por
23.Frame Garage
24.Frame Shed
25.Frame Bay Wind
26.1SFr Overhang
27.Unfin Basement
28.Unfinished Att
29.Finished Attic

Map Lot U14-030 Account 2306 Location 10 LUCKY DRIVE Card 1 Of 1 11/07/2017

DUPAL, TYLER

10 LUCKY DRIVE

LITCHFIELD ME 04350
B12255P91 B7071P135

Previous Owner
HEBERT, LIZ M
10 LUCKY DRIVE

LITCHFIELD ME 04350
Sale Date: 3/31/2016

Previous Owner
DUMOND, GREGORY M
HEBERT, LIZ M
10 LUCKY DRIVE
LITCHFIELD ME 04350
Sale Date: 6/22/2011

Previous Owner
MAIN, MELODY S. & ADLER, BRENDA K.
1651 LEWISTON ROAD

LITCHFIELD ME 04350
Sale Date: 2/22/2005

Inspection Witnessed By:

X Date

No./Date	Description	Date Insp.

Notes:

10/7/09-PERMIT #09-082-12X80 MDFG
UNIT,EXTENSION,SHED
SPLIT SITE FOR PARENTS ABUTTING.

Litchfield

Property Data

Neighborhood **1 28000**

Tree Growth Year **0**

X Coordinate **0**

Y Coordinate **0**

Zone/Land Use **11 Residential**

Secondary Zone

Topography **1 Level**

1.Level	4.Below St	7.Res Protec
2.Rolling	5.Low	8.
3.Above St	6.Swampy	9.

Utilities **4 Drilled Well** **6 Septic System**

1.Public	4.Dr Well	7.Cesspool
2.Water	5.Dug Well	8.Lake/Pond
3.Sewer	6.Septic	9.None

Street **1 Paved**

1.Paved	4.Proposed	7.
2.Semi Imp	5.R/O/W	8.
3.Gravel	6.	9.None

0

0

Sale Data

Sale Date **3/31/2016**

Price **210,500**

Sale Type **2 Land & Buildings**

1.Land	4.MFG UNIT	7.
2.L & B	5.Other	8.
3.Building	6.	9.

Financing **9 Unknown**

1.Convent	4.Seller	7.
2.FHA/VA	5.Private	8.
3.Assumed	6.Cash	9.Unknown

Validity **1 Arms Length Sale**

1.Valid	4.Split	7.Renovate
2.Related	5.Partial	8.Other
3.Distress	6.Exempt	9.

Verified **5 Public Record**

1.Buyer	4.Agent	7.Family
2.Seller	5.Pub Rec	8.Other
3.Lender	6.MLS	9.

Assessment Record

Year	Land	Buildings	Exempt	Total
2004	18,900	84,385	9,750	93,535
2005	44,060	223,068	13,000	254,128
2006	44,060	161,369	0	205,429
2007	44,060	161,369	13,000	192,429
2008	44,060	161,314	12,350	193,024
2009	55,500	231,045	9,500	277,045
2010	55,500	170,848	10,000	216,348
2011	43,500	154,132	10,000	187,632
2012	43,500	154,132	10,000	187,632
2013	43,500	152,634	10,000	186,134
2014	43,500	152,426	10,000	185,926
2015	43,500	150,930	10,000	184,430
2016	41,000	150,930	0	191,930
2017	41,000	149,434	0	190,434

Land Data

Front Foot	Type	Effective Frontage	Effective Depth	Influence Factor	Influence Code
11.1-100				%	
12.101-200				%	
13.201+				%	
14.				%	
15.				%	
				%	
				%	
Square Foot		**Square Feet**			
16.Regular Lot				%	
17.Secondary Lot				%	
18.Excess Land				%	
19.Condominium				%	
20.Miscellaneous				%	
				%	
				%	
Fract. Acre		**Acreage/Sites**			
21.Baselot	21	1.00		100 %	0
22.(Fract)	26	0.40		100 %	0
23.(Fract)	44	1.00		100 %	0
Acres				%	
24.				%	
25.				%	
26.Rear 1-5				%	
27.Rear 6-10				%	
28.Rear 11-20				%	
29.Rear 21-50				%	

Total Acreage 1.40

Influence Codes

1.Unimproved
2.Excess Frtg
3.Topography
4.Size/Shape
5.Access
6.Restriction
7.Corner Infl
8.View/Environ
9.Fract Share
Acres
30.Rear 51-100
31.Rear 100+
32.Tillable/Pastu
33.Tillable/Pastu
34.Softwood F&O
35.Mixed Wood F&O
36.Hardwood F&O
37.Softwood TG
38.Mixed Wood TG
39.Hardwood TG
40.Wasteland
41.
42.Mobile Home Si
43.Camp Site
44.Lot Improvemen
45.Access Right
46.Golf Course

Litchfield

Map Lot U14-030 | Account 2306 | Location 10 LUCKY DRIVE | Card 1 Of 1 | 11/07/2017

Building Style	**1 Conventional**		
0.Uncoded	4.Cape	8.Log	
1.Conv.	5.Garrison	9.Other	
2.Ranch	6.Split	10.Tri-Lev	
3.R Ranch	7.Contemp	11.Earth O	
Dwelling Units	**1**		
Other Units	**0**		
Stories	**5 One & 3/4 Story**		
1.1	4.1.5	7.1.25	
2.2	5.1.75	8.	
3.3	6.2.5	9.	
Exterior Walls	**2 Vinyl/Aluminum**		
0.Uncoded	4.Asbestos	8.Concrete	
1.Wd Clapb	5.Stucco	9.Other	
2.Vin/Al	6.Brick	10.Wd shin	
3.Compos.	7.Stone	11.Tex 111	
Roof Surface	**1 Asphalt Shingles**		
1.Asphalt	4.Composit	7.	
2.Slate	5.Wood	8.	
3.Metal	6.Other	9.	
SF Masonry Trim	**0**		
OPEN-3-CUSTOM	**0**		
OPEN-4-CUSTOM	**0**		
Year Built	**2001**		
Year Remodeled	**0**		
Foundation	**1 Concrete**		
1.Concrete	4.Wood	7.	
2.C Block	5.Slab	8.	
3.Br/Stone	6.Piers	9.	
Basement	**4 Full Basement**		
1.1/4 Bmt	4.Full Bmt	7.	
2.1/2 Bmt	5.None	8.	
3.3/4 Bmt	6.	9.None	
Bsmt Gar # Cars	**0**		
Wet Basement	**1 Dry Basement**		
1.Dry	4.	7.	
2.Damp	5.	8.	
3.Wet	6.	9.	

SF Bsmt Living	**0**		
Fin Bsmt Grade	**0 0**		
OPEN-5-CUSTOMIZE	**0**		
Heat Type	**100%**	**1 Hot Water BB**	
0.Uncoded	4.Steam	8.Fl/Wall	
1.HWBB	5.FWA	9.No Heat	
2.HWCI	6.GravWA	10.Radiant	
3.H Pump	7.Electric	11.Radiant	
Cool Type	**0%**	**9 None**	
1.Refrig	4.W&C Air	7.RadHW	
2.Evapor	5.Monitor-	8.	
3.H Pump	6.Monitor-	9.None	
Kitchen Style	**2 Typical**		
1.Modern	4.Obsolete	7.	
2.Typical	5.	8.	
3.Old Type	6.	9.None	
Bath(s) Style	**2 Typical Bath(s)**		
1.Modern	4.Obsolete	7.	
2.Typical	5.	8.	
3.Old Type	6.	9.None	
# Rooms	**7**		
# Bedrooms	**3**		
# Full Baths	**2**		
# Half Baths	**0**		
# Addn Fixtures	**3**		
# Fireplaces	**0**		

TRIO Software
A Division of Harris Computer Systems

Layout	**1 Typical**		
1.Typical	4.	7.	
2.Inadeq	5.	8.	
3.	6.	9.	
Attic	**9 None**		
1.1/4 Fin	4.Full Fin	7.	
2.1/2 Fin	5.Fl/Stair	8.	
3.3/4 Fin	6.	9.None	
Insulation	**1 Full**		
1.Full	4.Minimal	7.	
2.Heavy	5.	8.	
3.Capped	6.	9.None	
Unfinished %	**0%**		
Grade & Factor	**4 Good 100%**		
1.E Grade	4.B Grade	7.	
2.D Grade	5.A Grade	8.	
3.C Grade	6.	9.Same	
SQFT (Footprint)	**862**		
Condition	**4 Average**		
1.Poor	4.Avg	7.V G	
2.Fair	5.Avg+	8.Exc	
3.Avg-	6.Good	9.Same	
Phys. % Good	**0%**		
Funct. % Good	**100%**		
Functional Code	**9 None**		
1.Incomp	4.Delap	7.No Power	
2.O-Built	5.Bsmt	8.LongTerm	
3.Damage	6.Common	9.None	
Econ. % Good	**100%**		
Economic Code	**None**		
0.None	3.No Power	9.None	
1.Location	4.Generate	8.	
2.Encroach	5.	9.	
Entrance Code	**1 Interior Inspect**		
1.Interior	4.Vacant	7.	
2.Refusal	5.Estimate	8.	
3.Informed	6.	9.	
Information Code	**1 Owner**		
1.Owner	4.Agent	7.	
2.Relative	5.Estimate	8.	
3.Tenant	6.Other	9.	

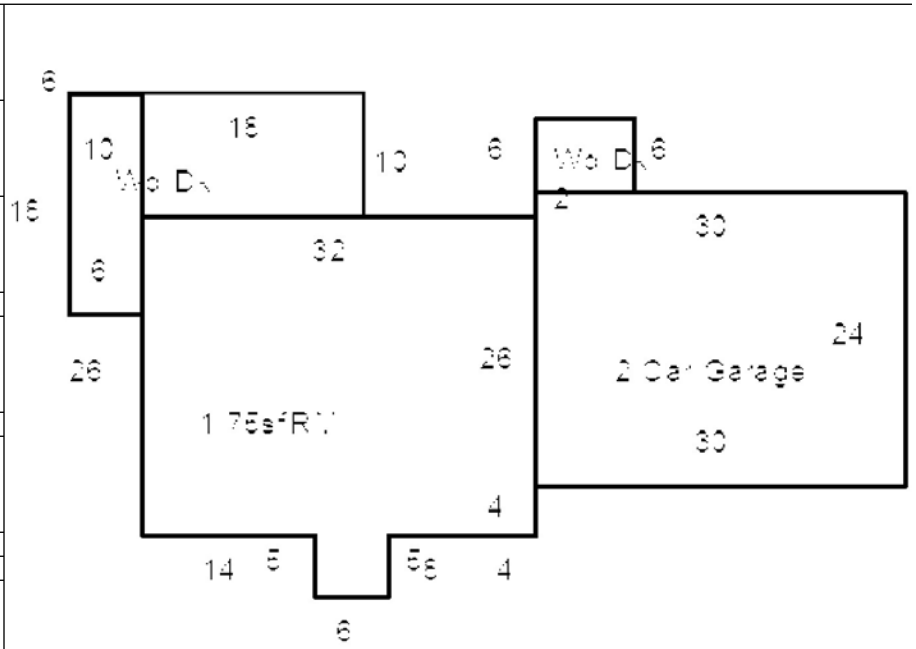

Date Inspected 8/03/2011

Additions, Outbuildings & Improvements

Type	Year	Units	Grade	Cond	Phys.	Funct.	Sound Value
21 Open Frame	2003	36	3 100	4	0 %	100 %	
23 Frame Garage	2003	720	3 100	6	0 %	100 %	
409 Concrete Pad	2003	720	3 100	4	0 %	100 %	
68 Wood Deck/s	2003	278	4 100	6	0 %	100 %	
60 Concrete Patio	2003	120	2 100	4	0 %	100 %	
61 Canopy/s	2003	30	3 100	4	0 %	100 %	
68 Wood Deck/s	2003	48	4 100	6	0 %	100 %	
					%	%	
					%	%	
					%	%	

1.One Story Fram
2.Two Story Fram
3.Three Story Fr
4.1 & 1/2 Story
5.1 & 3/4 Story
6.2 & 1/2 Story
21.Open Frame Por
22.Encl Frame Por
23.Frame Garage
24.Frame Shed
25.Frame Bay Wind
26.1SFr Overhang
27.Unfin Basement
28.Unfinished Att
29.Finished Attic

Map Lot U14-030A | Account 2759 | Location 2 LUCKY DRIVE | Card 1 Of 1 | 11/07/2017

BUTTON-MCEWAN, DONNA C.

2 LUCKY DRIVE

LITCHFIELD ME 04350
B10760P347 B11822P341 B12086P60

Previous Owner
BOURGOIN, LINDA M.
BOURGOIN, GERALD
2 LUCKY DRIVE
LITCHFIELD ME 04350
Sale Date: 8/24/2015

Previous Owner
HEBERT, LIZ M
BOURGOIN, LINDA AND GERALD
10 LUCKY DRIVE
Litchfield ME 04350
Sale Date: 10/09/2014

Inspection Witnessed By:

X Date

No./Date	Description	Date Insp.

Notes:

Litchfield

Property Data

Neighborhood **1 28000**

Tree Growth Year **0**

X Coordinate **0**

Y Coordinate **0**

Zone/Land Use **11 Residential**

Secondary Zone

Topography **2 Rolling**

1.Level	4.Below St	7.Res Protec
2.Rolling	5.Low	8.
3.Above St	6.Swampy	9.

Utilities **4 Drilled Well** **6 Septic System**

1.Public	4.Dr Well	7.Cesspool
2.Water	5.Dug Well	8.Lake/Pond
3.Sewer	6.Septic	9.None

Street **1 Paved**

1.Paved	4.Proposed	7.
2.Semi Imp	5.R/O/W	8.
3.Gravel	6.	9.None

0

0

Sale Data

Sale Date **8/24/2015**

Price **150,000**

Sale Type **2 Land & Buildings**

1.Land	4.MFG UNIT	7.
2.L & B	5.Other	8.
3.Building	6.	9.

Financing **9 Unknown**

1.Convent	4.Seller	7.
2.FHA/VA	5.Private	8.
3.Assumed	6.Cash	9.Unknown

Validity **1 Arms Length Sale**

1.Valid	4.Split	7.Renovate
2.Related	5.Partial	8.Other
3.Distress	6.Exempt	9.

Verified **5 Public Record**

1.Buyer	4.Agent	7.Family
2.Seller	5.Pub Rec	8.Other
3.Lender	6.MLS	9.

Assessment Record

Year	Land	Buildings	Exempt	Total
2009	0	47,461	0	47,461
2010	0	57,871	0	57,871
2011	40,000	57,171	0	97,171
2012	40,000	57,171	0	97,171
2013	40,000	56,626	0	96,626
2014	40,000	54,151	0	94,151
2015	40,000	53,673	0	93,673
2016	40,000	53,057	0	93,057
2017	40,000	52,608	20,000	72,608

Land Data

Front Foot	Type	Effective Frontage	Effective Depth	Influence Factor	Influence Code
11.1-100				%	
12.101-200				%	
13.201+				%	
14.				%	
15.				%	
				%	
				%	

Square Foot		Square Feet		
16.Regular Lot			%	
17.Secondary Lot			%	
18.Excess Land			%	
19.Condominium			%	
20.Miscellaneous			%	
			%	
			%	

Fract. Acre		Acreage/Sites			
21.Baselot	21	1.00	100	%	0
22.(Fract)	44	1.00	100	%	0
23.(Fract)				%	
Acres				%	
24.				%	
25.				%	
26.Rear 1-5				%	
27.Rear 6-10				%	
28.Rear 11-20				%	
29.Rear 21-50				%	

Total Acreage 1.00

Influence Codes

1.Unimproved
2.Excess Frtg
3.Topography
4.Size/Shape
5.Access
6.Restriction
7.Corner Infl
8.View/Environ
9.Fract Share
Acres
30.Rear 51-100
31.Rear 100+
32.Tillable/Pastu
33.Tillable/Pastu
34.Softwood F&O
35.Mixed Wood F&O
36.Hardwood F&O
37.Softwood TG
38.Mixed Wood TG
39.Hardwood TG
40.Wasteland
41.
42.Mobile Home Si
43.Camp Site
44.Lot Improvemen
45.Access Right
46.Golf Course

Litchfield

Map Lot U14-030A | Account 2759 | Location 2 LUCKY DRIVE | Card 1 Of 1 | 11/07/2017

Building Style		
0.Uncoded	4.Cape	8.Log
1.Conv.	5.Garrison	9.Other
2.Ranch	6.Split	10.Tri-Lev
3.R Ranch	7.Contemp	11.Earth O

Dwelling Units
Other Units

Stories		
1.1	4.1.5	7.1.25
2.2	5.1.75	8.
3.3	6.2.5	9.

Exterior Walls		
0.Uncoded	4.Asbestos	8.Concrete
1.Wd Clapb	5.Stucco	9.Other
2.Vin/Al	6.Brick	10.Wd shin
3.Compos.	7.Stone	11.Tex 111

Roof Surface		
1.Asphalt	4.Composit	7.
2.Slate	5.Wood	8.
3.Metal	6.Other	9.

SF Masonry Trim
OPEN-3-CUSTOM
OPEN-4-CUSTOM
Year Built
Year Remodeled

Foundation		
1.Concrete	4.Wood	7.
2.C Block	5.Slab	8.
3.Br/Stone	6.Piers	9.

Basement		
1.1/4 Bmt	4.Full Bmt	7.
2.1/2 Bmt	5.None	8.
3.3/4 Bmt	6.	9.None

Bsmt Gar # Cars

Wet Basement		
1.Dry	4.	7.
2.Damp	5.	8.
3.Wet	6.	9.

SF Bsmt Living
Fin Bsmt Grade
OPEN-5-CUSTOMIZE

Heat Type **100%**		
0.Uncoded	4.Steam	8.Fl/Wall
1.HWBB	5.FWA	9.No Heat
2.HWCI	6.GravWA	10.Radiant
3.H Pump	7.Electric	11.Radiant

Cool Type **0%**		
1.Refrig	4.W&C Air	7.RadHW
2.Evapor	5.Monitor-	8.
3.H Pump	6.Monitor-	9.None

Kitchen Style		
1.Modern	4.Obsolete	7.
2.Typical	5.	8.
3.Old Type	6.	9.None

Bath(s) Style		
1.Modern	4.Obsolete	7.
2.Typical	5.	8.
3.Old Type	6.	9.None

Rooms
Bedrooms
Full Baths
Half Baths
Addn Fixtures
Fireplaces

TRIO Software
A Division of Harris Computer Systems

Layout		
1.Typical	4.	7.
2.Inadeq	5.	8.
3.	6.	9.

Attic		
1.1/4 Fin	4.Full Fin	7.
2.1/2 Fin	5.Fl/Stair	8.
3.3/4 Fin	6.	9.None

Insulation		
1.Full	4.Minimal	7.
2.Heavy	5.	8.
3.Capped	6.	9.None

Unfinished %

Grade & Factor		
1.E Grade	4.B Grade	7.
2.D Grade	5.A Grade	8.
3.C Grade	6.	9.Same

SQFT (Footprint)

Condition		
1.Poor	4.Avg	7.V G
2.Fair	5.Avg+	8.Exc
3.Avg-	6.Good	9.Same

Phys. % Good
Funct. % Good

Functional Code		
1.Incomp	4.Delap	7.No Power
2.O-Built	5.Bsmt	8.LongTerm
3.Damage	6.Common	9.None

Econ. % Good

Economic Code		
0.None	3.No Power	9.None
1.Location	4.Generate	8.
2.Encroach	5.	9.

Entrance Code **1 Interior Inspect**		
1.Interior	4.Vacant	7.
2.Refusal	5.Estimate	8.
3.Informed	6.	9.

Information Code **1 Owner**		
1.Owner	4.Agent	7.
2.Relative	5.Estimate	8.
3.Tenant	6.Other	9.

Date Inspected 7/21/2011

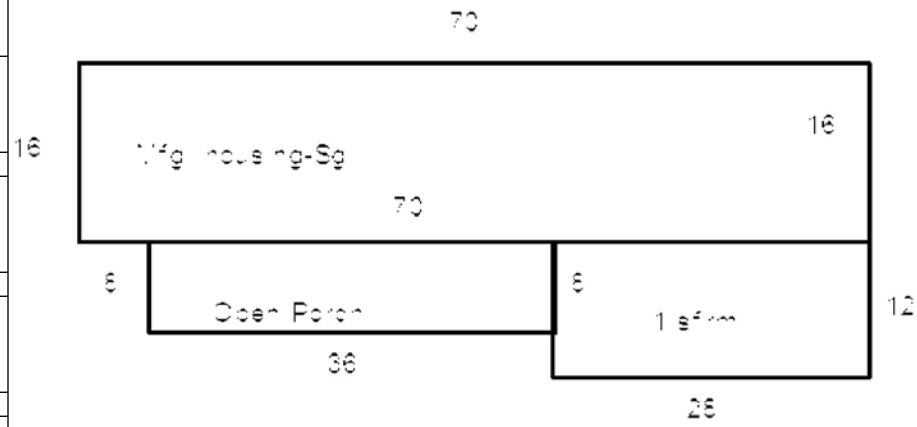

Additions, Outbuildings & Improvements

Type	Year	Units	Grade	Cond	Phys.	Funct.	Sound Value
754 Champion	2006	14x70	3 100	6	0 %	100 %	
409 Concrete Pad	2009	980	3 100	4	0 %	100 %	
21 Open Frame	2009	288	3 100	6	0 %	100 %	
23 Frame Garage	2008	480	3 100	4	0 %	100 %	
409 Concrete Pad	2008	480	3 100	4	0 %	100 %	
24 Frame Shed	2009	144	3 100	4	0 %	100 %	
22 Encl Frame Porch	2010	336	3 100	4	50 %	100 %	
					%	%	
					%	%	
					%	%	

1.One Story Fram
2.Two Story Fram
3.Three Story Fr
4.1 & 1/2 Story
5.1 & 3/4 Story
6.2 & 1/2 Story
21.Open Frame Por
22.Encl Frame Por
23.Frame Garage
24.Frame Shed
25.Frame Bay Wind
26.1SFr Overhang
27.Unfin Basement
28.Unfinished Att
29.Finished Attic