Map Lot U18-001 Account 845 Location 24 PERCH DRIVE Card 1 Of 1 11/07/2017

HODGKINS, ELIZABETH G.

73 SISQUISIC TRAIL

YARMOUTH ME 04096
B6268P255

Property Data

Neighborhood **12 Woodbury Pond**

Tree Growth Year **0**

X Coordinate **0**

Y Coordinate **0**

Zone/Land Use **11 Residential**

Secondary Zone

Topography **2 Rolling**

1.Level	4.Below St	7.Res Protec
2.Rolling	5.Low	8.
3.Above St	6.Swampy	9.

Utilities **4 Drilled Well** **7 Cesspool**

1.Public	4.Dr Well	7.Cesspool
2.Water	5.Dug Well	8.Lake/Pond
3.Sewer	6.Septic	9.None

Street **5 Right-Of-Way**

1.Paved	4.Proposed	7.
2.Semi Imp	5.R/O/W	8.
3.Gravel	6.	9.None

0

0

Sale Data

Sale Date **6/12/2000**

Price

Sale Type **2 Land & Buildings**

1.Land	4.MFG UNIT	7.
2.L & B	5.Other	8.
3.Building	6.	9.

Financing **9 Unknown**

1.Convent	4.Seller	7.
2.FHA/VA	5.Private	8.
3.Assumed	6.Cash	9.Unknown

Validity **1 Arms Length Sale**

1.Valid	4.Split	7.Renovate
2.Related	5.Partial	8.Other
3.Distress	6.Exempt	9.

Verified **5 Public Record**

1.Buyer	4.Agent	7.Family
2.Seller	5.Pub Rec	8.Other
3.Lender	6.MLS	9.

Assessment Record

Year	Land	Buildings	Exempt	Total
2004	44,950	25,920	0	70,870
2005	59,850	44,740	0	104,590
2006	74,774	44,740	0	119,514
2007	84,274	44,072	0	128,346
2008	87,774	44,072	0	131,846
2009	127,274	38,477	0	165,751
2010	127,274	36,584	0	163,858
2011	130,874	37,212	0	168,086
2012	130,874	37,212	0	168,086
2013	130,874	37,212	0	168,086
2014	130,874	36,749	0	167,623
2015	130,874	36,749	0	167,623
2016	130,874	36,286	0	167,160
2017	130,874	36,286	0	167,160

Land Data

Front Foot	Type	Effective Frontage	Effective Depth	Influence Factor		Influence Code
11.1-100	11	100	0	100	%	0
12.101-200	12	40	0	100	%	0
13.201+					%	
14.					%	
15.					%	
					%	
					%	
Square Foot		**Square Feet**				
16.Regular Lot					%	
17.Secondary Lot					%	
18.Excess Land					%	
19.Condominium					%	
20.Miscellaneous					%	
					%	
					%	
Fract. Acre		**Acreage/Sites**				
21.Baselot	21	0.39		95	%	0
22.(Fract)	44	1.00		100	%	0
23.(Fract)					%	
Acres					%	
24.					%	
25.					%	
26.Rear 1-5					%	
27.Rear 6-10					%	
28.Rear 11-20					%	
29.Rear 21-50					%	

Total Acreage 0.39

Influence Codes

1.Unimproved
2.Excess Frtg
3.Topography
4.Size/Shape
5.Access
6.Restriction
7.Corner Infl
8.View/Environ
9.Fract Share
Acres
30.Rear 51-100
31.Rear 100+
32.Tillable/Pastu
33.Tillable/Pastu
34.Softwood F&O
35.Mixed Wood F&O
36.Hardwood F&O
37.Softwood TG
38.Mixed Wood TG
39.Hardwood TG
40.Wasteland
41.
42.Mobile Home Si
43.Camp Site
44.Lot Improvemen
45.Access Right
46.Golf Course

Inspection Witnessed By:

X Date

No./Date	Description	Date Insp.

Notes:

Litchfield

Litchfield

Map Lot U18-001 | Account 845 | Location 24 PERCH DRIVE | Card 1 Of 1 | 11/07/2017

Building Style **4 Cape Cod**		
0.Uncoded	4.Cape	8.Log
1.Conv.	5.Garrison	9.Other
2.Ranch	6.Split	10.Tri-Lev
3.R Ranch	7.Contemp	11.Earth O
Dwelling Units **1**		
Other Units **0**		
Stories **4 One & 1/2 Story**		
1.1	4.1.5	7.1.25
2.2	5.1.75	8.
3.3	6.2.5	9.
Exterior Walls **11 Texture 111 Siding**		
0.Uncoded	4.Asbestos	8.Concrete
1.Wd Clapb	5.Stucco	9.Other
2.Vin/Al	6.Brick	10.Wd shin
3.Compos.	7.Stone	11.Tex 111
Roof Surface **3 Sheet Metal**		
1.Asphalt	4.Composit	7.
2.Slate	5.Wood	8.
3.Metal	6.Other	9.
SF Masonry Trim **0**		
OPEN-3-CUSTOM **0**		
OPEN-4-CUSTOM **0**		
Year Built **1970**		
Year Remodeled **0**		
Foundation **6 Piers**		
1.Concrete	4.Wood	7.
2.C Block	5.Slab	8.
3.Br/Stone	6.Piers	9.
Basement **9 No Basement**		
1.1/4 Bmt	4.Full Bmt	7.
2.1/2 Bmt	5.None	8.
3.3/4 Bmt	6.	9.None
Bsmt Gar # Cars **0**		
Wet Basement **0**		
1.Dry	4.	7.
2.Damp	5.	8.
3.Wet	6.	9.

SF Bsmt Living **0**		
Fin Bsmt Grade **0 0**		
OPEN-5-CUSTOMIZE **0**		
Heat Type **100% 0 Uncoded**		
0.Uncoded	4.Steam	8.Fl/Wall
1.HWBB	5.FWA	9.No Heat
2.HWCI	6.GravWA	10.Radiant
3.H Pump	7.Electric	11.Radiant
Cool Type **0% 9 None**		
1.Refrig	4.W&C Air	7.RadHW
2.Evapor	5.Monitor-	8.
3.H Pump	6.Monitor-	9.None
Kitchen Style **2 Typical**		
1.Modern	4.Obsolete	7.
2.Typical	5.	8.
3.Old Type	6.	9.None
Bath(s) Style **2 Typical Bath(s)**		
1.Modern	4.Obsolete	7.
2.Typical	5.	8.
3.Old Type	6.	9.None
# Rooms **4**		
# Bedrooms **2**		
# Full Baths **1**		
# Half Baths **0**		
# Addn Fixtures **1**		
# Fireplaces **1**		

TRIO Software
A Division of Harris Computer Systems

Layout **1 Typical**		
1.Typical	4.	7.
2.Inadeq	5.	8.
3.	6.	9.
Attic **9 None**		
1.1/4 Fin	4.Full Fin	7.
2.1/2 Fin	5.Fl/Stair	8.
3.3/4 Fin	6.	9.None
Insulation **9 None**		
1.Full	4.Minimal	7.
2.Heavy	5.	8.
3.Capped	6.	9.None
Unfinished % **0%**		
Grade & Factor **2 Fair 100%**		
1.E Grade	4.B Grade	7.
2.D Grade	5.A Grade	8.
3.C Grade	6.	9.Same
SQFT (Footprint) **624**		
Condition **4 Average**		
1.Poor	4.Avg	7.V G
2.Fair	5.Avg+	8.Exc
3.Avg-	6.Good	9.Same
Phys. % Good **0%**		
Funct. % Good **100%**		
Functional Code **9 None**		
1.Incomp	4.Delap	7.No Power
2.O-Built	5.Bsmt	8.LongTerm
3.Damage	6.Common	9.None
Econ. % Good **100%**		
Economic Code **None**		
0.None	3.No Power	9.None
1.Location	4.Generate	8.
2.Encroach	5.	9.
Entrance Code **1 Interior Inspect**		
1.Interior	4.Vacant	7.
2.Refusal	5.Estimate	8.
3.Informed	6.	9.
Information Code **1 Owner**		
1.Owner	4.Agent	7.
2.Relative	5.Estimate	8.
3.Tenant	6.Other	9.

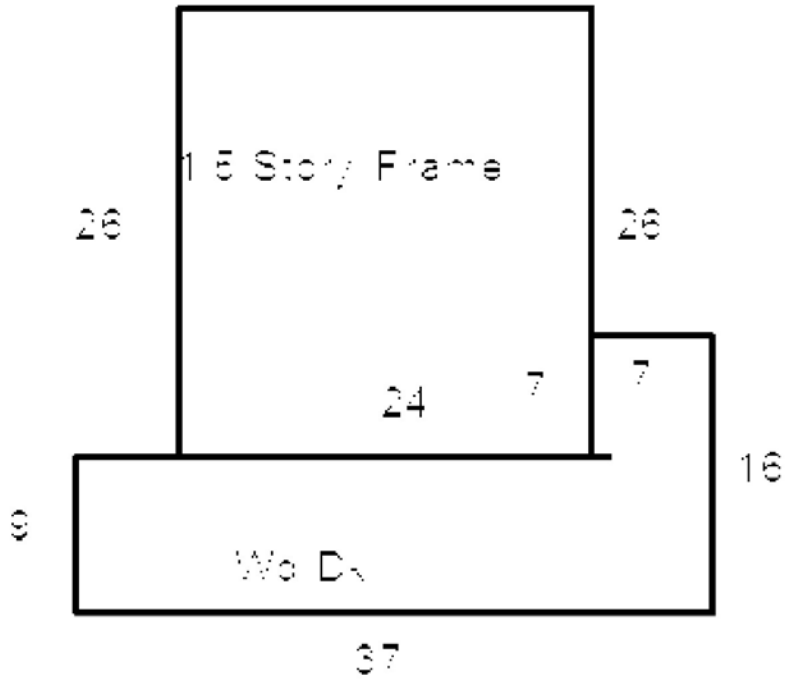

Date Inspected 9/07/2011

Additions, Outbuildings & Improvements

Type	Year	Units	Grade	Cond	Phys.	Funct.	Sound Value
68 Wood Deck/s	1950	441	3 100	4	0 %	100 %	
					%	%	
					%	%	
					%	%	
					%	%	
					%	%	
					%	%	
					%	%	
					%	%	
					%	%	

1.One Story Fram
2.Two Story Fram
3.Three Story Fr
4.1 & 1/2 Story
5.1 & 3/4 Story
6.2 & 1/2 Story
21.Open Frame Por
22.Encl Frame Por
23.Frame Garage
24.Frame Shed
25.Frame Bay Wind
26.1SFr Overhang
27.Unfin Basement
28.Unfinished Att
29.Finished Attic

Map Lot U18-002 Account 659 Location 22 PERCH DRIVE Card 1 Of 1 11/07/2017

GAMAGE, DALE & RHONDA

538 SUTHERLAND POND ROAD

SABATTUS, ME 04280
B11041P38 B6308P145 B9702P51

Property Data

Neighborhood **12 Woodbury Pond**

Tree Growth Year **0**

X Coordinate **0**

Y Coordinate **0**

Zone/Land Use **11 Residential**

Secondary Zone

Topography **2 Rolling**

1.Level	4.Below St	7.Res Protec
2.Rolling	5.Low	8.
3.Above St	6.Swampy	9.

Utilities **9 None** **6 Septic System**

1.Public	4.Dr Well	7.Cesspool
2.Water	5.Dug Well	8.Lake/Pond
3.Sewer	6.Septic	9.None

Street **5 Right-Of-Way**

1.Paved	4.Proposed	7.
2.Semi Imp	5.R/O/W	8.
3.Gravel	6.	9.None

0

0

Sale Data

Sale Date **2/02/1999**

Price **5,000**

Sale Type **2 Land & Buildings**

1.Land	4.MFG UNIT	7.
2.L & B	5.Other	8.
3.Building	6.	9.

Financing **9 Unknown**

1.Convent	4.Seller	7.
2.FHA/VA	5.Private	8.
3.Assumed	6.Cash	9.Unknown

Validity **1 Arms Length Sale**

1.Valid	4.Split	7.Renovate
2.Related	5.Partial	8.Other
3.Distress	6.Exempt	9.

Verified **5 Public Record**

1.Buyer	4.Agent	7.Family
2.Seller	5.Pub Rec	8.Other
3.Lender	6.MLS	9.

Assessment Record

Year	Land	Buildings	Exempt	Total
2004	35,700	17,480	0	53,180
2005	49,875	62,362	0	112,237
2006	64,874	62,362	0	127,236
2007	71,374	61,431	0	132,805
2008	95,790	61,431	0	157,221
2009	140,365	58,733	0	199,098
2010	140,365	56,925	0	197,290
2011	140,365	53,392	0	193,757
2012	140,365	53,392	0	193,757
2013	140,365	53,392	0	193,757
2014	140,365	53,392	0	193,757
2015	140,365	53,392	0	193,757
2016	140,365	53,392	0	193,757
2017	140,365	53,392	0	193,757

Land Data

Front Foot	Type	Effective Frontage	Effective Depth	Influence Factor		Influence Code
11.1-100	11	100	0	100	%	0
12.101-200	12	69	0	100	%	0
13.201+					%	
14.					%	
15.					%	
					%	
					%	
Square Foot		**Square Feet**				
16.Regular Lot					%	
17.Secondary Lot					%	
18.Excess Land					%	
19.Condominium					%	
20.Miscellaneous					%	
					%	
					%	
Fract. Acre		**Acreage/Sites**				
21.Baselot	21	0.40		95	%	0
22.(Fract)	44	0.50		100	%	0
23.(Fract)					%	
Acres					%	
24.					%	
25.					%	
26.Rear 1-5					%	
27.Rear 6-10					%	
28.Rear 11-20					%	
29.Rear 21-50					%	

Total Acreage 0.40

Influence Codes

1.Unimproved
2.Excess Frtg
3.Topography
4.Size/Shape
5.Access
6.Restriction
7.Corner Infl
8.View/Environ
9.Fract Share
Acres
30.Rear 51-100
31.Rear 100+
32.Tillable/Pastu
33.Tillable/Pastu
34.Softwood F&O
35.Mixed Wood F&O
36.Hardwood F&O
37.Softwood TG
38.Mixed Wood TG
39.Hardwood TG
40.Wasteland
41.
42.Mobile Home Si
43.Camp Site
44.Lot Improvemen
45.Access Right
46.Golf Course

Inspection Witnessed By:

X Date

No./Date	Description	Date Insp.

Notes:

Litchfield

Litchfield

Map Lot U18-002 | Account 659 | Location 22 PERCH DRIVE | Card 1 Of 1 | 11/07/2017

Building Style **1 Conventional**		
0.Uncoded	4.Cape	8.Log
1.Conv.	5.Garrison	9.Other
2.Ranch	6.Split	10.Tri-Lev
3.R Ranch	7.Contemp	11.Earth O
Dwelling Units **1**		
Other Units **0**		
Stories **4 One & 1/2 Story**		
1.1	4.1.5	7.1.25
2.2	5.1.75	8.
3.3	6.2.5	9.
Exterior Walls **10 Wood Shingle**		
0.Uncoded	4.Asbestos	8.Concrete
1.Wd Clapb	5.Stucco	9.Other
2.Vin/Al	6.Brick	10.Wd shin
3.Compos.	7.Stone	11.Tex 111
Roof Surface **3 Sheet Metal**		
1.Asphalt	4.Composit	7.
2.Slate	5.Wood	8.
3.Metal	6.Other	9.
SF Masonry Trim **0**		
OPEN-3-CUSTOM **0**		
OPEN-4-CUSTOM **0**		
Year Built **1932**		
Year Remodeled **0**		
Foundation **6 Piers**		
1.Concrete	4.Wood	7.
2.C Block	5.Slab	8.
3.Br/Stone	6.Piers	9.
Basement **9 No Basement**		
1.1/4 Bmt	4.Full Bmt	7.
2.1/2 Bmt	5.None	8.
3.3/4 Bmt	6.	9.None
Bsmt Gar # Cars **0**		
Wet Basement **0**		
1.Dry	4.	7.
2.Damp	5.	8.
3.Wet	6.	9.

SF Bsmt Living **0**		
Fin Bsmt Grade **0 0**		
OPEN-5-CUSTOMIZE **0**		
Heat Type **100%** **13 Monitor-Propane**		
0.Uncoded	4.Steam	8.Fl/Wall
1.HWBB	5.FWA	9.No Heat
2.HWCI	6.GravWA	10.Radiant
3.H Pump	7.Electric	11.Radiant
Cool Type **0%** **9 None**		
1.Refrig	4.W&C Air	7.RadHW
2.Evapor	5.Monitor-	8.
3.H Pump	6.Monitor-	9.None
Kitchen Style **2 Typical**		
1.Modern	4.Obsolete	7.
2.Typical	5.	8.
3.Old Type	6.	9.None
Bath(s) Style **2 Typical Bath(s)**		
1.Modern	4.Obsolete	7.
2.Typical	5.	8.
3.Old Type	6.	9.None
# Rooms **3**		
# Bedrooms **2**		
# Full Baths **1**		
# Half Baths **0**		
# Addn Fixtures **1**		
# Fireplaces **1**		

TRIO Software
A Division of Harris Computer Systems

Date Inspected 11/03/2011

Layout **1 Typical**		
1.Typical	4.	7.
2.Inadeq	5.	8.
3.	6.	9.
Attic **9 None**		
1.1/4 Fin	4.Full Fin	7.
2.1/2 Fin	5.Fl/Stair	8.
3.3/4 Fin	6.	9.None
Insulation **9 None**		
1.Full	4.Minimal	7.
2.Heavy	5.	8.
3.Capped	6.	9.None
Unfinished % **0%**		
Grade & Factor **3 Average 100%**		
1.E Grade	4.B Grade	7.
2.D Grade	5.A Grade	8.
3.C Grade	6.	9.Same
SQFT (Footprint) **568**		
Condition **4 Average**		
1.Poor	4.Avg	7.V G
2.Fair	5.Avg+	8.Exc
3.Avg-	6.Good	9.Same
Phys. % Good **0%**		
Funct. % Good **100%**		
Functional Code **9 None**		
1.Incomp	4.Delap	7.No Power
2.O-Built	5.Bsmt	8.LongTerm
3.Damage	6.Common	9.None
Econ. % Good **100%**		
Economic Code **None**		
0.None	3.No Power	9.None
1.Location	4.Generate	8.
2.Encroach	5.	9.
Entrance Code **1 Interior Inspect**		
1.Interior	4.Vacant	7.
2.Refusal	5.Estimate	8.
3.Informed	6.	9.
Information Code **1 Owner**		
1.Owner	4.Agent	7.
2.Relative	5.Estimate	8.
3.Tenant	6.Other	9.

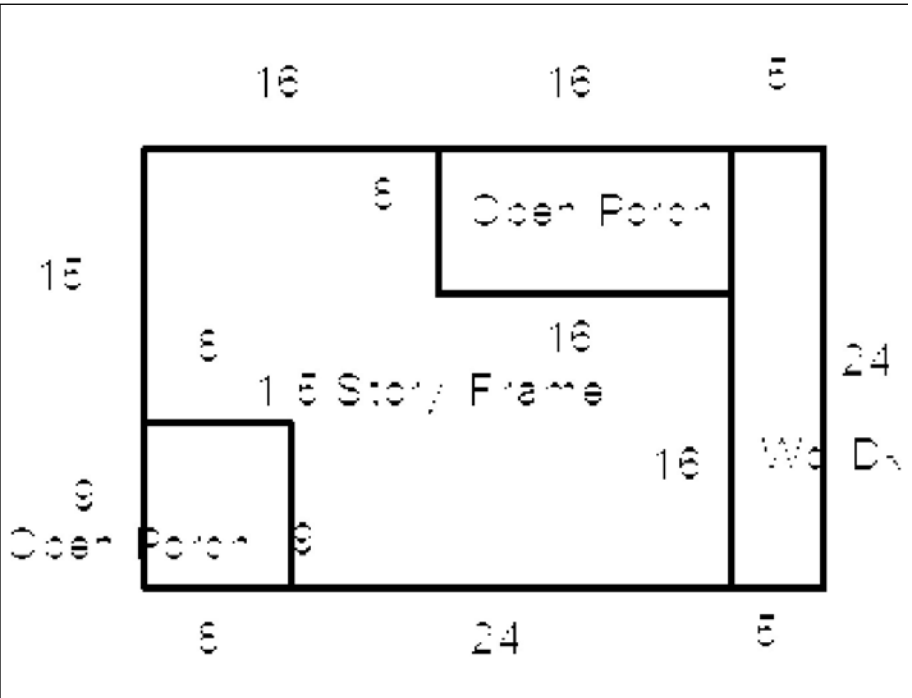

Additions, Outbuildings & Improvements

Type	Year	Units	Grade	Cond	Phys.	Funct.	Sound Value
21 Open Frame	0	128	3 100	4	0 %	100 %	
68 Wood Deck/s	0	120	3 100	4	0 %	100 %	
21 Open Frame	0	72	3 100	4	0 %	100 %	
24 Frame Shed	0	60	2 100	2	0 %	100 %	
					%	%	
					%	%	
					%	%	
					%	%	
					%	%	
					%	%	

1.One Story Fram
2.Two Story Fram
3.Three Story Fr
4.1 & 1/2 Story
5.1 & 3/4 Story
6.2 & 1/2 Story
21.Open Frame Por
22.Encl Frame Por
23.Frame Garage
24.Frame Shed
25.Frame Bay Wind
26.1SFr Overhang
27.Unfin Basement
28.Unfinished Att
29.Finished Attic

Map Lot U18-003 Account 1094 Location 19 PERCH DRIVE Card 1 Of 1 11/07/2017

LONG TRUST, RAYMOND, ET AL

470 WEBBS MILLS ROAD

RAYMOND ME 04071
B5492P215

Property Data

Neighborhood **12 Woodbury Pond**

Tree Growth Year **0**

X Coordinate **0**

Y Coordinate **0**

Zone/Land Use **11 Residential**

Secondary Zone

Topography **2 Rolling**

1.Level	4.Below St	7.Res Protec
2.Rolling	5.Low	8.
3.Above St	6.Swampy	9.

Utilities **4 Drilled Well** **6 Septic System**

1.Public	4.Dr Well	7.Cesspool
2.Water	5.Dug Well	8.Lake/Pond
3.Sewer	6.Septic	9.None

Street **9 None**

1.Paved	4.Proposed	7.
2.Semi Imp	5.R/O/W	8.
3.Gravel	6.	9.None

0

0

Sale Data

Sale Date

Price

Sale Type

1.Land	4.MFG UNIT	7.
2.L & B	5.Other	8.
3.Building	6.	9.

Financing

1.Convent	4.Seller	7.
2.FHA/VA	5.Private	8.
3.Assumed	6.Cash	9.Unknown

Validity

1.Valid	4.Split	7.Renovate
2.Related	5.Partial	8.Other
3.Distress	6.Exempt	9.

Verified

1.Buyer	4.Agent	7.Family
2.Seller	5.Pub Rec	8.Other
3.Lender	6.MLS	9.

Assessment Record

Year	Land	Buildings	Exempt	Total
2004	53,840	26,840	0	80,680
2005	78,100	60,261	0	138,361
2006	95,684	60,259	0	155,943
2007	112,184	59,357	0	171,541
2008	120,210	59,354	0	179,564
2009	173,135	70,517	0	243,652
2010	173,135	54,878	0	228,013
2011	176,735	34,118	0	210,853
2012	176,735	34,118	0	210,853
2013	176,735	34,118	0	210,853
2014	176,735	34,118	0	210,853
2015	176,735	34,118	0	210,853
2016	176,735	34,118	0	210,853
2017	176,735	34,118	0	210,853

Land Data

Front Foot	Type	Effective Frontage	Effective Depth	Influence Factor		Influence Code
11.1-100	11	100	0	100	%	0
12.101-200	12	100	0	100	%	0
13.201+	13	39	0	100	%	0
14.					%	
15.					%	
					%	
					%	

Square Foot	Square Feet			
16.Regular Lot			%	
17.Secondary Lot			%	
18.Excess Land			%	
19.Condominium			%	
20.Miscellaneous			%	
			%	
			%	

Fract. Acre	Acreage/Sites			
21.Baselot	21	0.60	95 %	0
22.(Fract)	44	1.00	100 %	0
23.(Fract)			%	
Acres			%	
24.			%	
25.			%	
26.Rear 1-5			%	
27.Rear 6-10			%	
28.Rear 11-20			%	
29.Rear 21-50			%	

Total Acreage 0.60

Influence Codes

1.Unimproved
2.Excess Frtg
3.Topography
4.Size/Shape
5.Access
6.Restriction
7.Corner Infl
8.View/Environ
9.Fract Share
Acres
30.Rear 51-100
31.Rear 100+
32.Tillable/Pastu
33.Tillable/Pastu
34.Softwood F&O
35.Mixed Wood F&O
36.Hardwood F&O
37.Softwood TG
38.Mixed Wood TG
39.Hardwood TG
40.Wasteland
41.
42.Mobile Home Si
43.Camp Site
44.Lot Improvemen
45.Access Right
46.Golf Course

Inspection Witnessed By:

X Date

No./Date	Description	Date Insp.

Notes:

10/2/2012:PER DORIS, ROWENA LONG INDICATED HUSBAND DIED ON 6/1/2010

Litchfield

Litchfield

Map Lot U18-003 | Account 1094 | Location 19 PERCH DRIVE | Card 1 Of 1 | 11/07/2017

Building Style **4 Cape Cod**		
0.Uncoded	4.Cape	8.Log
1.Conv.	5.Garrison	9.Other
2.Ranch	6.Split	10.Tri-Lev
3.R Ranch	7.Contemp	11.Earth O
Dwelling Units **1**		
Other Units **0**		
Stories **4 One & 1/2 Story**		
1.1	4.1.5	7.1.25
2.2	5.1.75	8.
3.3	6.2.5	9.
Exterior Walls **11 Texture 111 Siding**		
0.Uncoded	4.Asbestos	8.Concrete
1.Wd Clapb	5.Stucco	9.Other
2.Vin/Al	6.Brick	10.Wd shin
3.Compos.	7.Stone	11.Tex 111
Roof Surface **3 Sheet Metal**		
1.Asphalt	4.Composit	7.
2.Slate	5.Wood	8.
3.Metal	6.Other	9.
SF Masonry Trim **0**		
OPEN-3-CUSTOM **0**		
OPEN-4-CUSTOM **0**		
Year Built **1900**		
Year Remodeled **1995**		
Foundation **3 Brick &/or Stone**		
1.Concrete	4.Wood	7.
2.C Block	5.Slab	8.
3.Br/Stone	6.Piers	9.
Basement **4 Full Basement**		
1.1/4 Bmt	4.Full Bmt	7.
2.1/2 Bmt	5.None	8.
3.3/4 Bmt	6.	9.None
Bsmt Gar # Cars **0**		
Wet Basement **1 Dry Basement**		
1.Dry	4.	7.
2.Damp	5.	8.
3.Wet	6.	9.

SF Bsmt Living **0**		
Fin Bsmt Grade **0 0**		
OPEN-5-CUSTOMIZE **0**		
Heat Type **100%** **9 Not Heated**		
0.Uncoded	4.Steam	8.Fl/Wall
1.HWBB	5.FWA	9.No Heat
2.HWCI	6.GravWA	10.Radiant
3.H Pump	7.Electric	11.Radiant
Cool Type **0%** **9 None**		
1.Refrig	4.W&C Air	7.RadHW
2.Evapor	5.Monitor-	8.
3.H Pump	6.Monitor-	9.None
Kitchen Style **2 Typical**		
1.Modern	4.Obsolete	7.
2.Typical	5.	8.
3.Old Type	6.	9.None
Bath(s) Style **2 Typical Bath(s)**		
1.Modern	4.Obsolete	7.
2.Typical	5.	8.
3.Old Type	6.	9.None
# Rooms **3**		
# Bedrooms **2**		
# Full Baths **1**		
# Half Baths **0**		
# Addn Fixtures **1**		
# Fireplaces **1**		

TRIO Software
A Division of Harris Computer Systems

Layout **1 Typical**		
1.Typical	4.	7.
2.Inadeq	5.	8.
3.	6.	9.
Attic **9 None**		
1.1/4 Fin	4.Full Fin	7.
2.1/2 Fin	5.Fl/Stair	8.
3.3/4 Fin	6.	9.None
Insulation **9 None**		
1.Full	4.Minimal	7.
2.Heavy	5.	8.
3.Capped	6.	9.None
Unfinished % **0%**		
Grade & Factor **2 Fair 100%**		
1.E Grade	4.B Grade	7.
2.D Grade	5.A Grade	8.
3.C Grade	6.	9.Same
SQFT (Footprint) **800**		
Condition **4 Average**		
1.Poor	4.Avg	7.V G
2.Fair	5.Avg+	8.Exc
3.Avg-	6.Good	9.Same
Phys. % Good **0%**		
Funct. % Good **100%**		
Functional Code **9 None**		
1.Incomp	4.Delap	7.No Power
2.O-Built	5.Bsmt	8.LongTerm
3.Damage	6.Common	9.None
Econ. % Good **100%**		
Economic Code **None**		
0.None	3.No Power	9.None
1.Location	4.Generate	8.
2.Encroach	5.	9.
Entrance Code **5 Estimated**		
1.Interior	4.Vacant	7.
2.Refusal	5.Estimate	8.
3.Informed	6.	9.
Information Code **5 Est by Assessor**		
1.Owner	4.Agent	7.
2.Relative	5.Estimate	8.
3.Tenant	6.Other	9.



Date Inspected 10/24/2011

Additions, Outbuildings & Improvements

Type	Year	Units	Grade	Cond	Phys.	Funct.	Sound Value
60 Concrete Patio	0	91	2 100	2	0 %	100 %	
					%	%	
					%	%	
					%	%	
					%	%	
					%	%	
					%	%	
					%	%	
					%	%	
					%	%	

1.One Story Fram
2.Two Story Fram
3.Three Story Fr
4.1 & 1/2 Story
5.1 & 3/4 Story
6.2 & 1/2 Story
21.Open Frame Por
22.Encl Frame Por
23.Frame Garage
24.Frame Shed
25.Frame Bay Wind
26.1SFr Overhang
27.Unfin Basement
28.Unfinished Att
29.Finished Attic

Map Lot U18-004 | Account 658 | Location HALLOWELL ROAD | Card 1 Of 1 | 11/07/2017

VAN NOSTRAND, GINGER
VAN NOSTRAND, RICHARD
229 WEST GRANBY ROAD

GRANBY CT 06035
B12103P147 B884P197

Previous Owner
GAMAGE, LOUISE, HEIRS OF:ET AL
15 PERCH DRIVE

LITCHFIELD ME 04350
Sale Date: 9/03/2015

Inspection Witnessed By:

X Date

No./Date	Description	Date Insp.

Notes:

'16 Per review of Open Space application there is effective 75' of shore front rest is waste..
'13 SPLIT 3.48 ACRES TO NEW LOT 4F.

Litchfield

Property Data

Neighborhood **12 Woodbury Pond**

Tree Growth Year **0**

X Coordinate **0**

Y Coordinate **0**

Zone/Land Use **11 Residential**

Secondary Zone

Topography **2 Rolling**

1.Level	4.Below St	7.Res Protec
2.Rolling	5.Low	8.
3.Above St	6.Swampy	9.

Utilities **9 None** **9 None**

1.Public	4.Dr Well	7.Cesspool
2.Water	5.Dug Well	8.Lake/Pond
3.Sewer	6.Septic	9.None

Street **3 Gravel**

1.Paved	4.Proposed	7.
2.Semi Imp	5.R/O/W	8.
3.Gravel	6.	9.None

0

0

Sale Data

Sale Date **9/03/2015**

Price

Sale Type **1 Land Only**

1.Land	4.MFG UNIT	7.
2.L & B	5.Other	8.
3.Building	6.	9.

Financing **9 Unknown**

1.Convent	4.Seller	7.
2.FHA/VA	5.Private	8.
3.Assumed	6.Cash	9.Unknown

Validity **2 Related Parties**

1.Valid	4.Split	7.Renovate
2.Related	5.Partial	8.Other
3.Distress	6.Exempt	9.

Verified **5 Public Record**

1.Buyer	4.Agent	7.Family
2.Seller	5.Pub Rec	8.Other
3.Lender	6.MLS	9.

Assessment Record

Year	Land	Buildings	Exempt	Total
2004	66,475	4,200	0	70,675
2005	45,585	0	0	45,585
2006	80,060	0	0	80,060
2007	84,935	0	0	84,935
2008	84,935	0	0	84,935
2009	106,615	0	0	106,615
2010	106,615	0	0	106,615
2011	106,615	0	0	106,615
2012	106,615	0	0	106,615
2013	100,000	0	0	100,000
2014	100,000	0	0	100,000
2015	100,000	0	0	100,000
2016	85,100	0	0	85,100
2017	85,100	0	0	85,100

Land Data

Front Foot	Type	Effective Frontage	Effective Depth	Influence Factor		Influence Code
11.1-100	11	75	0	80	%	6
12.101-200					%	
13.201+					%	
14.					%	
15.					%	
					%	
					%	
Square Foot		**Square Feet**				
16.Regular Lot					%	
17.Secondary Lot					%	
18.Excess Land					%	
19.Condominium					%	
20.Miscellaneous					%	
					%	
					%	
Fract. Acre		**Acreage/Sites**				
21.Baselot	21		1.00	95	%	0
22.(Fract)	26		2.38	100	%	0
23.(Fract)	40		1.00	100	%	0
Acres					%	
24.					%	
25.					%	
26.Rear 1-5					%	
27.Rear 6-10					%	
28.Rear 11-20						
29.Rear 21-50						

Total Acreage 4.38

Influence Codes

1.Unimproved
2.Excess Frtg
3.Topography
4.Size/Shape
5.Access
6.Restriction
7.Corner Infl
8.View/Environ
9.Fract Share

Acres

30.Rear 51-100
31.Rear 100+
32.Tillable/Pastu
33.Tillable/Pastu
34.Softwood F&O
35.Mixed Wood F&O
36.Hardwood F&O
37.Softwood TG
38.Mixed Wood TG
39.Hardwood TG
40.Wasteland
41.
42.Mobile Home Si
43.Camp Site
44.Lot Improvemen
45.Access Right
46.Golf Course

Litchfield

Map Lot U18-004 | Account 658 | Location HALLOWELL ROAD | Card 1 Of 1 | 11/07/2017

Building Style **0 Uncoded**		
0.Uncoded	4.Cape	8.Log
1.Conv.	5.Garrison	9.Other
2.Ranch	6.Split	10.Tri-Lev
3.R Ranch	7.Contemp	11.Earth O
Dwelling Units **0**		
Other Units **0**		
Stories **0**		
1.1	4.1.5	7.1.25
2.2	5.1.75	8.
3.3	6.2.5	9.
Exterior Walls **0 Uncoded**		
0.Uncoded	4.Asbestos	8.Concrete
1.Wd Clapb	5.Stucco	9.Other
2.Vin/Al	6.Brick	10.Wd shin
3.Compos.	7.Stone	11.Tex 111
Roof Surface **0**		
1.Asphalt	4.Composit	7.
2.Slate	5.Wood	8.
3.Metal	6.Other	9.
SF Masonry Trim **0**		
OPEN-3-CUSTOM **0**		
OPEN-4-CUSTOM **0**		
Year Built **0**		
Year Remodeled **0**		
Foundation **0**		
1.Concrete	4.Wood	7.
2.C Block	5.Slab	8.
3.Br/Stone	6.Piers	9.
Basement **0**		
1.1/4 Bmt	4.Full Bmt	7.
2.1/2 Bmt	5.None	8.
3.3/4 Bmt	6.	9.None
Bsmt Gar # Cars **0**		
Wet Basement **0**		
1.Dry	4.	7.
2.Damp	5.	8.
3.Wet	6.	9.

SF Bsmt Living **0**		
Fin Bsmt Grade **0 0**		
OPEN-5-CUSTOMIZE **0**		
Heat Type **100%** **0 Uncoded**		
0.Uncoded	4.Steam	8.Fl/Wall
1.HWBB	5.FWA	9.No Heat
2.HWCI	6.GravWA	10.Radiant
3.H Pump	7.Electric	11.Radiant
Cool Type **0%** **9 None**		
1.Refrig	4.W&C Air	7.RadHW
2.Evapor	5.Monitor-	8.
3.H Pump	6.Monitor-	9.None
Kitchen Style **0**		
1.Modern	4.Obsolete	7.
2.Typical	5.	8.
3.Old Type	6.	9.None
Bath(s) Style **0**		
1.Modern	4.Obsolete	7.
2.Typical	5.	8.
3.Old Type	6.	9.None
# Rooms **0**		
# Bedrooms **0**		
# Full Baths **0**		
# Half Baths **0**		
# Addn Fixtures **0**		
# Fireplaces **0**		

TRIO Software
A Division of Harris Computer Systems

Layout **0**		
1.Typical	4.	7.
2.Inadeq	5.	8.
3.	6.	9.
Attic **0**		
1.1/4 Fin	4.Full Fin	7.
2.1/2 Fin	5.Fl/Stair	8.
3.3/4 Fin	6.	9.None
Insulation **0**		
1.Full	4.Minimal	7.
2.Heavy	5.	8.
3.Capped	6.	9.None
Unfinished % **0%**		
Grade & Factor **0 0%**		
1.E Grade	4.B Grade	7.
2.D Grade	5.A Grade	8.
3.C Grade	6.	9.Same
SQFT (Footprint) **0**		
Condition **0**		
1.Poor	4.Avg	7.V G
2.Fair	5.Avg+	8.Exc
3.Avg-	6.Good	9.Same
Phys. % Good **0%**		
Funct. % Good **100%**		
Functional Code **9 None**		
1.Incomp	4.Delap	7.No Power
2.O-Built	5.Bsmt	8.LongTerm
3.Damage	6.Common	9.None
Econ. % Good **100%**		
Economic Code **None**		
0.None	3.No Power	9.None
1.Location	4.Generate	8.
2.Encroach	5.	9.
Entrance Code **0**		
1.Interior	4.Vacant	7.
2.Refusal	5.Estimate	8.
3.Informed	6.	9.
Information Code **0**		
1.Owner	4.Agent	7.
2.Relative	5.Estimate	8.
3.Tenant	6.Other	9.

Date Inspected

Additions, Outbuildings & Improvements

Type	Year	Units	Grade	Cond	Phys.	Funct.	Sound Value
					%	%	
					%	%	
					%	%	
					%	%	
					%	%	
					%	%	
					%	%	
					%	%	
					%	%	
					%	%	

1.One Story Fram
2.Two Story Fram
3.Three Story Fr
4.1 & 1/2 Story
5.1 & 3/4 Story
6.2 & 1/2 Story
21.Open Frame Por
22.Encl Frame Por
23.Frame Garage
24.Frame Shed
25.Frame Bay Wind
26.1SFr Overhang
27.Unfin Basement
28.Unfinished Att
29.Finished Attic

Map Lot U18-004A | Account 241 | Location 15 GAMAGE DRIVE | Card 1 Of 1 | 11/07/2017

BUREAU, THOMAS N

P O BOX 56

LITCHFIELD ME 04350
B11059P207 B5963P228

Property Data

Neighborhood **12 Woodbury Pond**

Tree Growth Year **0**

X Coordinate **0**

Y Coordinate **0**

Zone/Land Use **11 Residential**

Secondary Zone

Topography **1 Level**

1.Level	4.Below St	7.Res Protec
2.Rolling	5.Low	8.
3.Above St	6.Swampy	9.

Utilities **4 Drilled Well** **6 Septic System**

1.Public	4.Dr Well	7.Cesspool
2.Water	5.Dug Well	8.Lake/Pond
3.Sewer	6.Septic	9.None

Street **3 Gravel**

1.Paved	4.Proposed	7.
2.Semi Imp	5.R/O/W	8.
3.Gravel	6.	9.None

0

0

Sale Data

Sale Date

Price

Sale Type

1.Land	4.MFG UNIT	7.
2.L & B	5.Other	8.
3.Building	6.	9.

Financing

1.Convent	4.Seller	7.
2.FHA/VA	5.Private	8.
3.Assumed	6.Cash	9.Unknown

Validity

1.Valid	4.Split	7.Renovate
2.Related	5.Partial	8.Other
3.Distress	6.Exempt	9.

Verified

1.Buyer	4.Agent	7.Family
2.Seller	5.Pub Rec	8.Other
3.Lender	6.MLS	9.

Assessment Record

Year	Land	Buildings	Exempt	Total
2004	25,670	166,540	9,750	182,460
2005	26,510	324,945	13,000	338,455
2006	62,669	273,431	13,000	323,100
2007	65,269	270,444	13,000	322,713
2008	65,269	270,385	12,350	323,304
2009	77,625	408,188	9,500	476,313
2010	77,625	295,686	10,000	363,311
2011	77,625	291,691	10,000	359,316
2012	77,625	291,691	10,000	359,316
2013	77,625	291,338	10,000	358,963
2014	77,625	291,073	10,000	358,698
2015	77,625	288,763	10,000	356,388
2016	77,625	287,971	15,000	350,596
2017	77,625	287,353	20,000	344,978

Land Data

Front Foot	Type	Effective Frontage	Effective Depth	Influence Factor	Influence Code
11.1-100	11	40	0	100 %	0
12.101-200				%	
13.201+				%	
14.				%	
15.				%	
				%	
				%	
Square Foot		**Square Feet**			
16.Regular Lot				%	
17.Secondary Lot				%	
18.Excess Land				%	
19.Condominium				%	
20.Miscellaneous				%	
				%	
				%	
Fract. Acre		**Acreage/Sites**			
21.Baselot	21	1.00		95 %	0
22.(Fract)	26	1.61		100 %	0
23.(Fract)	44	1.00		100 %	0
Acres				%	
24.				%	
25.				%	
26.Rear 1-5				%	
27.Rear 6-10				%	
28.Rear 11-20				%	
29.Rear 21-50				%	

Total Acreage 2.61

Influence Codes

1.Unimproved
2.Excess Frtg
3.Topography
4.Size/Shape
5.Access
6.Restriction
7.Corner Infl
8.View/Environ
9.Fract Share
Acres
30.Rear 51-100
31.Rear 100+
32.Tillable/Pastu
33.Tillable/Pastu
34.Softwood F&O
35.Mixed Wood F&O
36.Hardwood F&O
37.Softwood TG
38.Mixed Wood TG
39.Hardwood TG
40.Wasteland
41.
42.Mobile Home Si
43.Camp Site
44.Lot Improvemen
45.Access Right
46.Golf Course

Inspection Witnessed By:

X Date

No./Date	Description	Date Insp.

Notes:

Litchfield

Litchfield

Map Lot U18-004A | Account 241 | Location 15 GAMAGE DRIVE | Card 1 Of 1 | 11/07/2017

Building Style	**4 Cape Cod**		
0.Uncoded	4.Cape	8.Log	
1.Conv.	5.Garrison	9.Other	
2.Ranch	6.Split	10.Tri-Lev	
3.R Ranch	7.Contemp	11.Earth O	
Dwelling Units	**1**		
Other Units	**0**		
Stories	**5 One & 3/4 Story**		
1.1	4.1.5	7.1.25	
2.2	5.1.75	8.	
3.3	6.2.5	9.	
Exterior Walls	**2 Vinyl/Aluminum**		
0.Uncoded	4.Asbestos	8.Concrete	
1.Wd Clapb	5.Stucco	9.Other	
2.Vin/Al	6.Brick	10.Wd shin	
3.Compos.	7.Stone	11.Tex 111	
Roof Surface	**1 Asphalt Shingles**		
1.Asphalt	4.Composit	7.	
2.Slate	5.Wood	8.	
3.Metal	6.Other	9.	
SF Masonry Trim	**0**		
OPEN-3-CUSTOM	**0**		
OPEN-4-CUSTOM	**0**		
Year Built	**1989**		
Year Remodeled	**0**		
Foundation	**1 Concrete**		
1.Concrete	4.Wood	7.	
2.C Block	5.Slab	8.	
3.Br/Stone	6.Piers	9.	
Basement	**4 Full Basement**		
1.1/4 Bmt	4.Full Bmt	7.	
2.1/2 Bmt	5.None	8.	
3.3/4 Bmt	6.	9.None	
Bsmt Gar # Cars	**0**		
Wet Basement	**1 Dry Basement**		
1.Dry	4.	7.	
2.Damp	5.	8.	
3.Wet	6.	9.	

SF Bsmt Living	**600**		
Fin Bsmt Grade	**3 100**		
OPEN-5-CUSTOMIZE	**0**		
Heat Type	**100%**	**11 Radiant Heat HW BB**	
0.Uncoded	4.Steam	8.Fl/Wall	
1.HWBB	5.FWA	9.No Heat	
2.HWCI	6.GravWA	10.Radiant	
3.H Pump	7.Electric	11.Radiant	
Cool Type	**0%**	**9 None**	
1.Refrig	4.W&C Air	7.RadHW	
2.Evapor	5.Monitor-	8.	
3.H Pump	6.Monitor-	9.None	
Kitchen Style	**1 Modern**		
1.Modern	4.Obsolete	7.	
2.Typical	5.	8.	
3.Old Type	6.	9.None	
Bath(s) Style	**1 Modern Bath(s)**		
1.Modern	4.Obsolete	7.	
2.Typical	5.	8.	
3.Old Type	6.	9.None	
# Rooms	**0**		
# Bedrooms	**4**		
# Full Baths	**3**		
# Half Baths	**2**		
# Addn Fixtures	**2**		
# Fireplaces	**0**		

TRIO Software
A Division of Harris Computer Systems

Layout	**1 Typical**		
1.Typical	4.	7.	
2.Inadeq	5.	8.	
3.	6.	9.	
Attic	**9 None**		
1.1/4 Fin	4.Full Fin	7.	
2.1/2 Fin	5.Fl/Stair	8.	
3.3/4 Fin	6.	9.None	
Insulation	**1 Full**		
1.Full	4.Minimal	7.	
2.Heavy	5.	8.	
3.Capped	6.	9.None	
Unfinished %	**0%**		
Grade & Factor	**4 Good 100%**		
1.E Grade	4.B Grade	7.	
2.D Grade	4.A Grade	8.	
3.C Grade	6.	9.Same	
SQFT (Footprint)	**1356**		
Condition	**5 Above Average**		
1.Poor	4.Avg	7.V G	
2.Fair	5.Avg+	8.Exc	
3.Avg-	6.Good	9.Same	
Phys. % Good	**0%**		
Funct. % Good	**100%**		
Functional Code	**9 None**		
1.Incomp	4.Delap	7.No Power	
2.O-Built	5.Bsmt	8.LongTerm	
3.Damage	6.Common	9.None	
Econ. % Good	**100%**		
Economic Code	**None**		
0.None	3.No Power	9.None	
1.Location	4.Generate	8.	
2.Encroach	5.	9.	
Entrance Code	**1 Interior Inspect**		
1.Interior	4.Vacant	7.	
2.Refusal	5.Estimate	8.	
3.Informed	6.	9.	
Information Code	**1 Owner**		
1.Owner	4.Agent	7.	
2.Relative	5.Estimate	8.	
3.Tenant	6.Other	9.	

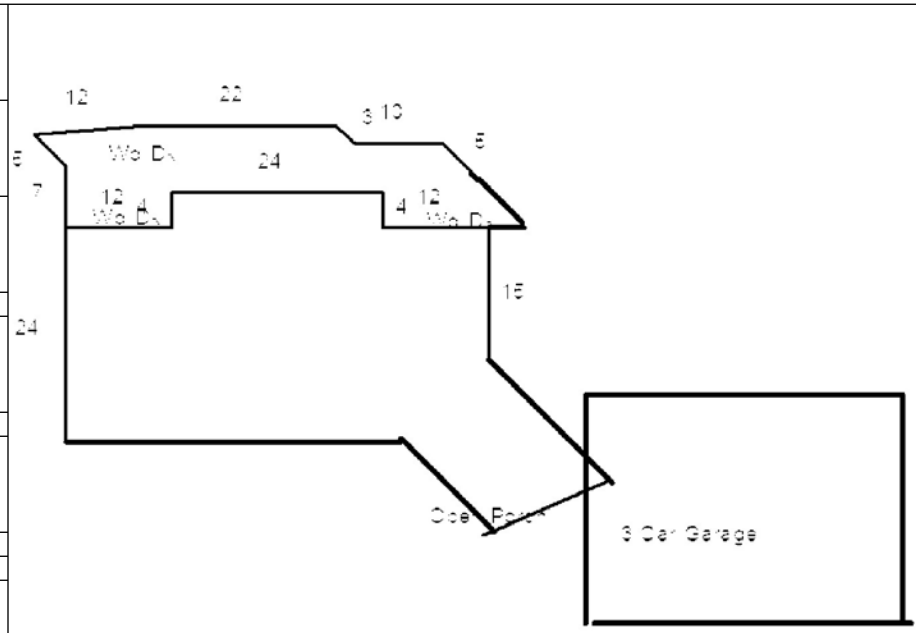

Date Inspected

Additions, Outbuildings & Improvements

Type	Year	Units	Grade	Cond	Phys.	Funct.	Sound Value
23 Frame Garage	1985	936	4 100	5	0 %	100 %	
1 One Story Frame	1985	400	3 100	4	0 %	100 %	
1 One Story Frame	1985	936	4 100	6	0 %	100 %	
409 Concrete Pad	1985	936	3 100	4	0 %	100 %	
68 Wood Deck/s	0	424	3 100	4	0 %	100 %	
					%	%	
					%	%	
					%	%	
					%	%	
					%	%	

1.One Story Fram
2.Two Story Fram
3.Three Story Fr
4.1 & 1/2 Story
5.1 & 3/4 Story
6.2 & 1/2 Story
21.Open Frame Por
22.Encl Frame Por
23.Frame Garage
24.Frame Shed
25.Frame Bay Wind
26.1SFr Overhang
27.Unfin Basement
28.Unfinished Att
29.Finished Attic

Map Lot U18-004B | Account 2100 | Location 26 GAMAGE DRIVE | Card 1 Of 1 | 11/07/2017

VAN NOSTRAND, RICHARD
VAN NOSTRAND GINGER
229 W GRANBY RD

GRANBY CT 06035
B5771P122

Property Data

Neighborhood **12 Woodbury Pond**

Tree Growth Year **0**

X Coordinate **0**

Y Coordinate **0**

Zone/Land Use **11 Residential**

Secondary Zone

Topography **1 Level**

1.Level	4.Below St	7.Res Protec
2.Rolling	5.Low	8.
3.Above St	6.Swampy	9.

Utilities **6 Septic System**

1.Public	4.Dr Well	7.Cesspool
2.Water	5.Dug Well	8.Lake/Pond
3.Sewer	6.Septic	9.None

Street **3 Gravel**

1.Paved	4.Proposed	7.
2.Semi Imp	5.R/O/W	8.
3.Gravel	6.	9.None

0

0

Sale Data

Sale Date **10/19/1998**

Price **20,000**

Sale Type **1 Land Only**

1.Land	4.MFG UNIT	7.
2.L & B	5.Other	8.
3.Building	6.	9.

Financing **9 Unknown**

1.Convent	4.Seller	7.
2.FHA/VA	5.Private	8.
3.Assumed	6.Cash	9.Unknown

Validity **1 Arms Length Sale**

1.Valid	4.Split	7.Renovate
2.Related	5.Partial	8.Other
3.Distress	6.Exempt	9.

Verified **5 Public Record**

1.Buyer	4.Agent	7.Family
2.Seller	5.Pub Rec	8.Other
3.Lender	6.MLS	9.

Assessment Record

Year	Land	Buildings	Exempt	Total
2004	25,310	0	0	25,310
2005	54,350	110,682	0	165,032
2006	88,510	109,607	0	198,117
2007	130,010	109,607	0	239,617
2008	130,010	109,607	0	239,617
2009	179,650	167,774	0	347,424
2010	179,650	106,372	0	286,022
2011	179,650	104,219	0	283,869
2012	179,650	104,219	0	283,869
2013	179,650	104,219	0	283,869
2014	179,650	104,219	0	283,869
2015	179,650	103,183	0	282,833
2016	179,650	103,183	0	282,833
2017	179,650	103,183	0	282,833

Land Data

Front Foot	Type	Effective Frontage	Effective Depth	Influence Factor		Influence Code
11.1-100	11	100	0	100	%	0
12.101-200	12	100	0	100	%	0
13.201+					%	
14.					%	
15.					%	
					%	
					%	
Square Foot		**Square Feet**				
16.Regular Lot					%	
17.Secondary Lot					%	
18.Excess Land					%	
19.Condominium					%	
20.Miscellaneous					%	
					%	
					%	
Fract. Acre		**Acreage/Sites**				
21.Baselot	21	1.00		95	%	0
22.(Fract)	26	0.90		100	%	0
23.(Fract)	44	0.90		100	%	0
Acres					%	
24.					%	
25.					%	
26.Rear 1-5					%	
27.Rear 6-10					%	
28.Rear 11-20					%	
29.Rear 21-50					%	

Total Acreage 1.90

Influence Codes

1.Unimproved
2.Excess Frtg
3.Topography
4.Size/Shape
5.Access
6.Restriction
7.Corner Infl
8.View/Environ
9.Fract Share

Acres

30.Rear 51-100
31.Rear 100+
32.Tillable/Pastu
33.Tillable/Pastu
34.Softwood F&O
35.Mixed Wood F&O
36.Hardwood F&O
37.Softwood TG
38.Mixed Wood TG
39.Hardwood TG
40.Wasteland
41.
42.Mobile Home Si
43.Camp Site
44.Lot Improvemen
45.Access Right
46.Golf Course

Inspection Witnessed By:

X Date

No./Date	Description	Date Insp.

Notes:

Litchfield

Litchfield

Map Lot U18-004B | Account 2100 | Location 26 GAMAGE DRIVE | Card 1 Of 1 | 11/07/2017

Building Style **4 Cape Cod**		
0.Uncoded	4.Cape	8.Log
1.Conv.	5.Garrison	9.Other
2.Ranch	6.Split	10.Tri-Lev
3.R Ranch	7.Contemp	11.Earth O
Dwelling Units **1**		
Other Units **0**		
Stories **5 One & 3/4 Story**		
1.1	4.1.5	7.1.25
2.2	5.1.75	8.
3.3	6.2.5	9.
Exterior Walls **2 Vinyl/Aluminum**		
0.Uncoded	4.Asbestos	8.Concrete
1.Wd Clapb	5.Stucco	9.Other
2.Vin/Al	6.Brick	10.Wd shin
3.Compos.	7.Stone	11.Tex 111
Roof Surface **1 Asphalt Shingles**		
1.Asphalt	4.Composit	7.
2.Slate	5.Wood	8.
3.Metal	6.Other	9.
SF Masonry Trim **0**		
OPEN-3-CUSTOM **0**		
OPEN-4-CUSTOM **0**		
Year Built **2004**		
Year Remodeled **0**		
Foundation **1 Concrete**		
1.Concrete	4.Wood	7.
2.C Block	5.Slab	8.
3.Br/Stone	6.Piers	9.
Basement **4 Full Basement**		
1.1/4 Bmt	4.Full Bmt	7.
2.1/2 Bmt	5.None	8.
3.3/4 Bmt	6.	9.None
Bsmt Gar # Cars **0**		
Wet Basement **1 Dry Basement**		
1.Dry	4.	7.
2.Damp	5.	8.
3.Wet	6.	9.

SF Bsmt Living **0**		
Fin Bsmt Grade **0 0**		
OPEN-5-CUSTOMIZE **0**		
Heat Type **100%** **9 Not Heated**		
0.Uncoded	4.Steam	8.Fl/Wall
1.HWBB	5.FWA	9.No Heat
2.HWCI	6.GravWA	10.Radiant
3.H Pump	7.Electric	11.Radiant
Cool Type **0%** **9 None**		
1.Refrig	4.W&C Air	7.RadHW
2.Evapor	5.Monitor-	8.
3.H Pump	6.Monitor-	9.None
Kitchen Style **2 Typical**		
1.Modern	4.Obsolete	7.
2.Typical	5.	8.
3.Old Type	6.	9.None
Bath(s) Style **2 Typical Bath(s)**		
1.Modern	4.Obsolete	7.
2.Typical	5.	8.
3.Old Type	6.	9.None
# Rooms **3**		
# Bedrooms **2**		
# Full Baths **1**		
# Half Baths **0**		
# Addn Fixtures **1**		
# Fireplaces **0**		

TRIO Software
A Division of Harris Computer Systems

Layout **1 Typical**		
1.Typical	4.	7.
2.Inadeq	5.	8.
3.	6.	9.
Attic **9 None**		
1.1/4 Fin	4.Full Fin	7.
2.1/2 Fin	5.Fl/Stair	8.
3.3/4 Fin	6.	9.None
Insulation **1 Full**		
1.Full	4.Minimal	7.
2.Heavy	5.	8.
3.Capped	6.	9.None
Unfinished % **50%**		
Grade & Factor **4 Good 100%**		
1.E Grade	4.B Grade	7.
2.D Grade	5.A Grade	8.
3.C Grade	6.	9.Same
SQFT (Footprint) **672**		
Condition **6 Good**		
1.Poor	4.Avg	7.V G
2.Fair	5.Avg+	8.Exc
3.Avg-	6.Good	9.Same
Phys. % Good **0%**		
Funct. % Good **100%**		
Functional Code **9 None**		
1.Incomp	4.Delap	7.No Power
2.O-Built	5.Bsmt	8.LongTerm
3.Damage	6.Common	9.None
Econ. % Good **100%**		
Economic Code **None**		
0.None	3.No Power	9.None
1.Location	4.Generate	8.
2.Encroach	5.	9.
Entrance Code **1 Interior Inspect**		
1.Interior	4.Vacant	7.
2.Refusal	5.Estimate	8.
3.Informed	6.	9.
Information Code **1 Owner**		
1.Owner	4.Agent	7.
2.Relative	5.Estimate	8.
3.Tenant	6.Other	9.

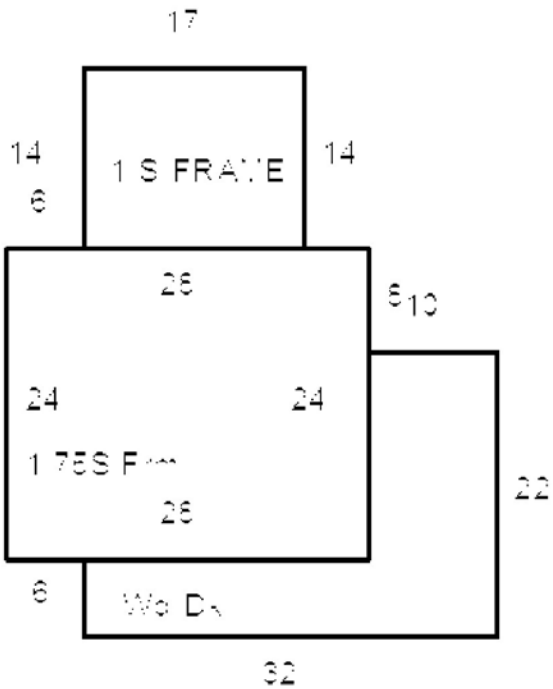

Date Inspected 11/16/2011

Additions, Outbuildings & Improvements

Type	Year	Units	Grade	Cond	Phys.	Funct.	Sound Value
68 Wood Deck/s	2004	280	4 100	6	90 %	100 %	
1 One Story Frame	2008	238	3 100	4	50 %	50 %	
					%	%	
					%	%	
					%	%	
					%	%	
					%	%	
					%	%	
					%	%	
					%	%	

1.One Story Fram
2.Two Story Fram
3.Three Story Fr
4.1 & 1/2 Story
5.1 & 3/4 Story
6.2 & 1/2 Story
21.Open Frame Por
22.Encl Frame Por
23.Frame Garage
24.Frame Shed
25.Frame Bay Wind
26.1SFr Overhang
27.Unfin Basement
28.Unfinished Att
29.Finished Attic

Map Lot U18-004C | Account 2098 | Location 15 PERCH DRIVE | Card 1 Of 1 | 11/07/2017

LENNOX HIGHLAND ADVENTURES, LLC.

117 HIGHLAND STREET

ROCKY HILL CT 06067
B11059P207 B12530P265 B6315P350

Previous Owner
GAMAGE, NELSON
GAMAGE MARY LOU G.
15 PERCH DRIVE
LITCHFIELD ME 04350
Sale Date: 1/30/2017

Inspection Witnessed By:

X Date

No./Date	Description	Date Insp.

Notes:
4/13/10-PERMIT #10-021-LONG SFR 20X32,STRG SHED-14X32,GARAGE-24X32

Litchfield

Property Data

Neighborhood **12 Woodbury Pond**

Tree Growth Year **0**

X Coordinate **0**

Y Coordinate **0**

Zone/Land Use **11 Residential**

Secondary Zone

Topography **1 Level**

1.Level	4.Below St	7.Res Protec
2.Rolling	5.Low	8.
3.Above St	6.Swampy	9.

Utilities **4 Drilled Well** **6 Septic System**

1.Public	4.Dr Well	7.Cesspool
2.Water	5.Dug Well	8.Lake/Pond
3.Sewer	6.Septic	9.None

Street **3 Gravel**

1.Paved	4.Proposed	7.
2.Semi Imp	5.R/O/W	8.
3.Gravel	6.	9.None

0

0

Sale Data

Sale Date **1/30/2017**

Price **200,000**

Sale Type **2 Land & Buildings**

1.Land	4.MFG UNIT	7.
2.L & B	5.Other	8.
3.Building	6.	9.

Financing **9 Unknown**

1.Convent	4.Seller	7.
2.FHA/VA	5.Private	8.
3.Assumed	6.Cash	9.Unknown

Validity **1 Arms Length Sale**

1.Valid	4.Split	7.Renovate
2.Related	5.Partial	8.Other
3.Distress	6.Exempt	9.

Verified **5 Public Record**

1.Buyer	4.Agent	7.Family
2.Seller	5.Pub Rec	8.Other
3.Lender	6.MLS	9.

Assessment Record

Year	Land	Buildings	Exempt	Total
2004	62,750	36,805	9,750	89,805
2005	113,300	67,071	13,000	167,371
2006	148,870	67,016	13,000	202,886
2007	149,715	67,016	13,000	203,731
2008	155,515	66,961	12,350	210,126
2009	213,287	102,118	9,500	305,905
2010	213,287	84,373	10,000	287,660
2011	213,287	111,988	10,000	315,275
2012	213,287	88,384	10,000	291,671
2013	213,287	88,327	10,000	291,614
2014	213,287	87,599	10,000	290,886
2015	213,287	87,543	10,000	290,830
2016	213,287	87,495	15,000	285,782
2017	213,287	87,439	0	300,726

Land Data

Front Foot

11.1-100
12.101-200
13.201+
14.
15.

Type	Effective Frontage	Effective Depth	Influence Factor		Influence Code
11	100	0	100	%	0
12	100	0	100	%	0
13	120	0	100	%	0
				%	
				%	
				%	
				%	

Square Foot

16.Regular Lot
17.Secondary Lot
18.Excess Land
19.Condominium
20.Miscellaneous

Square Feet			
		%	
		%	
		%	
		%	
		%	
		%	
		%	

Fract. Acre

21.Baselot
22.(Fract)
23.(Fract)
Acres
24.
25.
26.Rear 1-5
27.Rear 6-10
28.Rear 11-20
29.Rear 21-50

Acreage/Sites			
21	1.00	95 %	0
26	3.07	100 %	0
44	1.00	100 %	0
40	0.23	100 %	0
		%	
		%	
		%	

Total Acreage 4.30

Influence Codes

1.Unimproved
2.Excess Frtg
3.Topography
4.Size/Shape
5.Access
6.Restriction
7.Corner Infl
8.View/Environ
9.Fract Share
Acres
30.Rear 51-100
31.Rear 100+
32.Tillable/Pastu
33.Tillable/Pastu
34.Softwood F&O
35.Mixed Wood F&O
36.Hardwood F&O
37.Softwood TG
38.Mixed Wood TG
39.Hardwood TG
40.Wasteland
41.
42.Mobile Home Si
43.Camp Site
44.Lot Improvemen
45.Access Right
46.Golf Course

Litchfield

Map Lot U18-004C | Account 2098 | Location 15 PERCH DRIVE | Card 1 Of 1 | 11/07/2017

Building Style	**8 Log Home**		
0.Uncoded	4.Cape	8.Log	
1.Conv.	5.Garrison	9.Other	
2.Ranch	6.Split	10.Tri-Lev	
3.R Ranch	7.Contemp	11.Earth O	
Dwelling Units	**1**		
Other Units	**0**		
Stories	**4 One & 1/2 Story**		
1.1	4.1.5	7.1.25	
2.2	5.1.75	8.	
3.3	6.2.5	9.	
Exterior Walls	**13 Log**		
0.Uncoded	4.Asbestos	8.Concrete	
1.Wd Clapb	5.Stucco	9.Other	
2.Vin/Al	6.Brick	10.Wd shin	
3.Compos.	7.Stone	11.Tex 111	
Roof Surface	**1 Asphalt Shingles**		
1.Asphalt	4.Composit	7.	
2.Slate	5.Wood	8.	
3.Metal	6.Other	9.	
SF Masonry Trim	**0**		
OPEN-3-CUSTOM	**0**		
OPEN-4-CUSTOM	**0**		
Year Built	**1999**		
Year Remodeled	**0**		
Foundation	**6 Piers**		
1.Concrete	4.Wood	7.	
2.C Block	5.Slab	8.	
3.Br/Stone	6.Piers	9.	
Basement	**9 No Basement**		
1.1/4 Bmt	4.Full Bmt	7.	
2.1/2 Bmt	5.None	8.	
3.3/4 Bmt	6.	9.None	
Bsmt Gar # Cars	**0**		
Wet Basement	**9 No Basement**		
1.Dry	4.	7.	
2.Damp	5.	8.	
3.Wet	6.	9.	

SF Bsmt Living	**0**		
Fin Bsmt Grade	**0 0**		
OPEN-5-CUSTOMIZE	**0**		
Heat Type	**100%**	**13 Monitor-Propane**	
0.Uncoded	4.Steam	8.Fl/Wall	
1.HWBB	5.FWA	9.No Heat	
2.HWCI	6.GravWA	10.Radiant	
3.H Pump	7.Electric	11.Radiant	
Cool Type	**0%**	**9 None**	
1.Refrig	4.W&C Air	7.RadHW	
2.Evapor	5.Monitor-	8.	
3.H Pump	6.Monitor-	9.None	
Kitchen Style	**2 Typical**		
1.Modern	4.Obsolete	7.	
2.Typical	5.	8.	
3.Old Type	6.	9.None	
Bath(s) Style	**2 Typical Bath(s)**		
1.Modern	4.Obsolete	7.	
2.Typical	5.	8.	
3.Old Type	6.	9.None	
# Rooms	**5**		
# Bedrooms	**3**		
# Full Baths	**1**		
# Half Baths	**0**		
# Addn Fixtures	**1**		
# Fireplaces	**0**		

TRIO Software
A Division of Harris Computer Systems

Layout	**1 Typical**		
1.Typical	4.	7.	
2.Inadeq	5.	8.	
3.	6.	9.	
Attic	**9 None**		
1.1/4 Fin	4.Full Fin	7.	
2.1/2 Fin	5.Fl/Stair	8.	
3.3/4 Fin	6.	9.None	
Insulation	**1 Full**		
1.Full	4.Minimal	7.	
2.Heavy	5.	8.	
3.Capped	6.	9.None	
Unfinished %	**0%**		
Grade & Factor	**3 Average 100%**		
1.E Grade	4.B Grade	7.	
2.D Grade	5.A Grade	8.	
3.C Grade	6.	9.Same	
SQFT (Footprint)	**672**		
Condition	**6 Good**		
1.Poor	4.Avg	7.V G	
2.Fair	5.Avg+	8.Exc	
3.Avg-	6.Good	9.Same	
Phys. % Good	**0%**		
Funct. % Good	**100%**		
Functional Code	**9 None**		
1.Incomp	4.Delap	7.No Power	
2.O-Built	5.Bsmt	8.LongTerm	
3.Damage	6.Common	9.None	
Econ. % Good	**100%**		
Economic Code	**None**		
0.None	3.No Power	9.None	
1.Location	4.Generate	8.	
2.Encroach	5.	9.	
Entrance Code	**1 Interior Inspect**		
1.Interior	4.Vacant	7.	
2.Refusal	5.Estimate	8.	
3.Informed	6.	9.	
Information Code	**1 Owner**		
1.Owner	4.Agent	7.	
2.Relative	5.Estimate	8.	
3.Tenant	6.Other	9.	

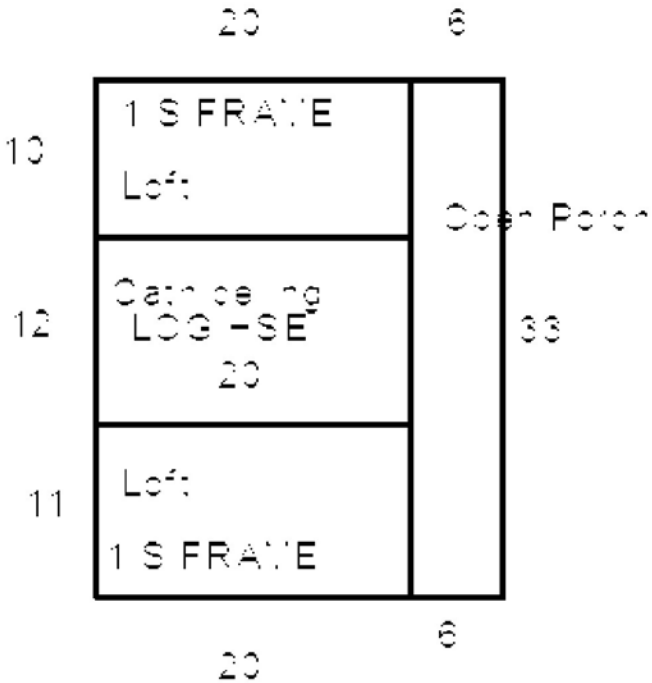

Date Inspected

Additions, Outbuildings & Improvements

Type	Year	Units	Grade	Cond	Phys.	Funct.	Sound Value
21 Open Frame	1999	198	3 100	4	0 %	100 %	
23 Frame Garage	2010	768	3 100	4	98 %	100 %	
409 Concrete Pad	2010	768	3 100	4	0 %	100 %	
					%	%	
					%	%	
					%	%	
					%	%	
					%	%	
					%	%	
					%	%	

1.One Story Fram
2.Two Story Fram
3.Three Story Fr
4.1 & 1/2 Story
5.1 & 3/4 Story
6.2 & 1/2 Story
21.Open Frame Por
22.Encl Frame Por
23.Frame Garage
24.Frame Shed
25.Frame Bay Wind
26.1SFr Overhang
27.Unfin Basement
28.Unfinished Att
29.Finished Attic

Map Lot U18-004D | Account 2160 | Location 17 PERCH DRIVE | Card 1 Of 2 | 11/07/2017

LYON, ARVAH
LYON MARILYN
19603 NORTH 83RD DRIVE

PEORIA AZ 85382
B12509P322 B6260P202

Property Data

Neighborhood **12 Woodbury Pond**

Tree Growth Year **0**

X Coordinate **0**

Y Coordinate **0**

Zone/Land Use **11 Residential**

Secondary Zone

Topography **2 Rolling**

1.Level	4.Below St	7.Res Protec
2.Rolling	5.Low	8.
3.Above St	6.Swampy	9.

Utilities **4 Drilled Well** **6 Septic System**

1.Public	4.Dr Well	7.Cesspool
2.Water	5.Dug Well	8.Lake/Pond
3.Sewer	6.Septic	9.None

Street **5 Right-Of-Way**

1.Paved	4.Proposed	7.
2.Semi Imp	5.R/O/W	8.
3.Gravel	6.	9.None

0

0

Sale Data

Sale Date

Price

Sale Type

1.Land	4.MFG UNIT	7.
2.L & B	5.Other	8.
3.Building	6.	9.

Financing

1.Convent	4.Seller	7.
2.FHA/VA	5.Private	8.
3.Assumed	6.Cash	9.Unknown

Validity

1.Valid	4.Split	7.Renovate
2.Related	5.Partial	8.Other
3.Distress	6.Exempt	9.

Verified

1.Buyer	4.Agent	7.Family
2.Seller	5.Pub Rec	8.Other
3.Lender	6.MLS	9.

Assessment Record

Year	Land	Buildings	Exempt	Total
2004	88,915	29,770	0	118,685
2005	125,250	47,948	0	173,198
2006	165,510	53,227	0	218,737
2007	182,010	52,702	0	234,712
2008	182,010	52,529	0	234,539
2009	259,350	130,790	0	390,140
2010	259,350	74,710	0	334,060
2011	259,350	59,298	0	318,648
2012	259,350	59,298	0	318,648
2013	259,350	59,043	0	318,393
2014	259,350	58,551	0	317,901
2015	259,350	58,272	0	317,622
2016	259,350	57,804	0	317,154
2017	259,350	57,524	0	316,874

Land Data

Front Foot	Type	Effective Frontage	Effective Depth	Influence Factor		Influence Code
11.1-100	11	100	0	100	%	0
12.101-200	12	100	0	100	%	0
13.201+	13	300	0	100	%	0
14.					%	
15.					%	
					%	
					%	

Square Foot	Square Feet			
16.Regular Lot			%	
17.Secondary Lot			%	
18.Excess Land			%	
19.Condominium			%	
20.Miscellaneous			%	
			%	
			%	

Fract. Acre	Acreage/Sites			
21.Baselot	21	1.00	95 %	0
22.(Fract)	26	2.90	100 %	0
23.(Fract)	44	1.50	100 %	0
Acres			%	
24.			%	
25.			%	
26.Rear 1-5			%	
27.Rear 6-10			%	
28.Rear 11-20				
29.Rear 21-50				

Total Acreage 3.90

Influence Codes

1.Unimproved
2.Excess Frtg
3.Topography
4.Size/Shape
5.Access
6.Restriction
7.Corner Infl
8.View/Environ
9.Fract Share

Acres

30.Rear 51-100
31.Rear 100+
32.Tillable/Pastu
33.Tillable/Pastu
34.Softwood F&O
35.Mixed Wood F&O
36.Hardwood F&O
37.Softwood TG
38.Mixed Wood TG
39.Hardwood TG
40.Wasteland
41.
42.Mobile Home Si
43.Camp Site
44.Lot Improvemen
45.Access Right
46.Golf Course

Inspection Witnessed By:

X Date

No./Date	Description	Date Insp.

Notes:

Litchfield

Litchfield

Map Lot U18-004D | Account 2160 | Location 17 PERCH DRIVE | Card 1 Of 2 | 11/07/2017

Building Style	**4 Cape Cod**		
0.Uncoded	4.Cape	8.Log	
1.Conv.	5.Garrison	9.Other	
2.Ranch	6.Split	10.Tri-Lev	
3.R Ranch	7.Contemp	11.Earth O	
Dwelling Units	**1**		
Other Units	**0**		
Stories	**4 One & 1/2 Story**		
1.1	4.1.5	7.1.25	
2.2	5.1.75	8.	
3.3	6.2.5	9.	
Exterior Walls	**2 Vinyl/Aluminum**		
0.Uncoded	4.Asbestos	8.Concrete	
1.Wd Clapb	5.Stucco	9.Other	
2.Vin/Al	6.Brick	10.Wd shin	
3.Compos.	7.Stone	11.Tex 111	
Roof Surface	**1 Asphalt Shingles**		
1.Asphalt	4.Composit	7.	
2.Slate	5.Wood	8.	
3.Metal	6.Other	9.	
SF Masonry Trim	**0**		
OPEN-3-CUSTOM	**0**		
OPEN-4-CUSTOM	**0**		
Year Built	**1970**		
Year Remodeled	**1999**		
Foundation	**6 Piers**		
1.Concrete	4.Wood	7.	
2.C Block	5.Slab	8.	
3.Br/Stone	6.Piers	9.	
Basement	**9 No Basement**		
1.1/4 Bmt	4.Full Bmt	7.	
2.1/2 Bmt	5.None	8.	
3.3/4 Bmt	6.	9.None	
Bsmt Gar # Cars	**0**		
Wet Basement	**9 No Basement**		
1.Dry	4.	7.	
2.Damp	5.	8.	
3.Wet	6.	9.	

SF Bsmt Living	**0**		
Fin Bsmt Grade	**0 0**		
OPEN-5-CUSTOMIZE	**0**		
Heat Type	**100%**	**13 Monitor-Propane**	
0.Uncoded	4.Steam	8.Fl/Wall	
1.HWBB	5.FWA	9.No Heat	
2.HWCI	6.GravWA	10.Radiant	
3.H Pump	7.Electric	11.Radiant	
Cool Type	**0%**	**9 None**	
1.Refrig	4.W&C Air	7.RadHW	
2.Evapor	5.Monitor-	8.	
3.H Pump	6.Monitor-	9.None	
Kitchen Style	**2 Typical**		
1.Modern	4.Obsolete	7.	
2.Typical	5.	8.	
3.Old Type	6.	9.None	
Bath(s) Style	**2 Typical Bath(s)**		
1.Modern	4.Obsolete	7.	
2.Typical	5.	8.	
3.Old Type	6.	9.None	
# Rooms	**5**		
# Bedrooms	**3**		
# Full Baths	**0**		
# Half Baths	**1**		
# Addn Fixtures	**2**		
# Fireplaces	**1**		

TRIO Software
A Division of Harris Computer Systems

Layout	**1 Typical**		
1.Typical	4.	7.	
2.Inadeq	5.	8.	
3.	6.	9.	
Attic	**9 None**		
1.1/4 Fin	4.Full Fin	7.	
2.1/2 Fin	5.Fl/Stair	8.	
3.3/4 Fin	6.	9.None	
Insulation	**9 None**		
1.Full	4.Minimal	7.	
2.Heavy	5.	8.	
3.Capped	6.	9.None	
Unfinished %	**0%**		
Grade & Factor	**2 Fair 100%**		
1.E Grade	4.B Grade	7.	
2.D Grade	5.A Grade	8.	
3.C Grade	6.	9.Same	
SQFT (Footprint)	**480**		
Condition	**4 Average**		
1.Poor	4.Avg	7.V G	
2.Fair	5.Avg+	8.Exc	
3.Avg-	6.Good	9.Same	
Phys. % Good	**0%**		
Funct. % Good	**100%**		
Functional Code	**9 None**		
1.Incomp	4.Delap	7.No Power	
2.O-Built	5.Bsmt	8.LongTerm	
3.Damage	6.Common	9.None	
Econ. % Good	**100%**		
Economic Code	**None**		
0.None	3.No Power	9.None	
1.Location	4.Generate	8.	
2.Encroach	5.	9.	
Entrance Code	**1 Interior Inspect**		
1.Interior	4.Vacant	7.	
2.Refusal	5.Estimate	8.	
3.Informed	6.	9.	
Information Code	**0**		
1.Owner	4.Agent	7.	
2.Relative	5.Estimate	8.	
3.Tenant	6.Other	9.	

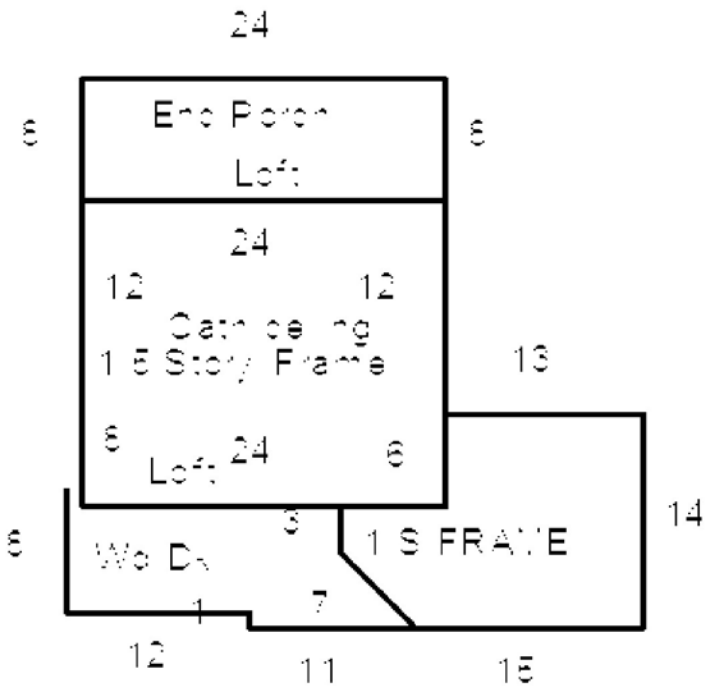

Date Inspected

Additions, Outbuildings & Improvements

Type	Year	Units	Grade	Cond	Phys.	Funct.	Sound Value
21 Open Frame	1999	128	2 100	3	0 %	100 %	
68 Wood Deck/s	1999	132	3 100	4	0 %	100 %	
1 One Story Frame	1999	334	3 100	4	0 %	100 %	
					%	%	
					%	%	
					%	%	
					%	%	
					%	%	
					%	%	
					%	%	

1.One Story Fram
2.Two Story Fram
3.Three Story Fr
4.1 & 1/2 Story
5.1 & 3/4 Story
6.2 & 1/2 Story
21.Open Frame Por
22.Encl Frame Por
23.Frame Garage
24.Frame Shed
25.Frame Bay Wind
26.1SFr Overhang
27.Unfin Basement
28.Unfinished Att
29.Finished Attic

Map Lot U18-004D Account 2160 Location 17 PERCH DRIVE Card 2 Of 2 11/07/2017

LYON, ARVAH
LYON MARILYN
19603 NORTH 83RD DRIVE

PEORIA AZ 85382
B12509P322 B6260P202

Property Data

Neighborhood **12 Woodbury Pond**

Tree Growth Year **0**

X Coordinate **0**

Y Coordinate **0**

Zone/Land Use **11 Residential**

Secondary Zone

Topography **2 Rolling**

1.Level	4.Below St	7.Res Protec
2.Rolling	5.Low	8.
3.Above St	6.Swampy	9.

Utilities **4 Drilled Well** **6 Septic System**

1.Public	4.Dr Well	7.Cesspool
2.Water	5.Dug Well	8.Lake/Pond
3.Sewer	6.Septic	9.None

Street **5 Right-Of-Way**

1.Paved	4.Proposed	7.
2.Semi Imp	5.R/O/W	8.
3.Gravel	6.	9.None

0

0

Assessment Record

Year	Land	Buildings	Exempt	Total
2010	0	60,890	0	60,890
2011	0	78,073	0	78,073
2012	0	78,073	0	78,073
2013	0	78,052	0	78,052
2014	0	77,242	0	77,242
2015	0	77,242	0	77,242
2016	0	76,432	0	76,432
2017	0	76,412	0	76,412

Inspection Witnessed By:

X Date

No./Date	Description	Date Insp.

Notes:

Sale Data

Sale Date

Price

Sale Type

1.Land	4.MFG UNIT	7.
2.L & B	5.Other	8.
3.Building	6.	9.

Financing

1.Convent	4.Seller	7.
2.FHA/VA	5.Private	8.
3.Assumed	6.Cash	9.Unknown

Validity

1.Valid	4.Split	7.Renovate
2.Related	5.Partial	8.Other
3.Distress	6.Exempt	9.

Verified

1.Buyer	4.Agent	7.Family
2.Seller	5.Pub Rec	8.Other
3.Lender	6.MLS	9.

Land Data

Front Foot	Type	Effective Frontage	Effective Depth	Influence Factor	Influence Code
11.1-100				%	
12.101-200				%	
13.201+				%	
14.				%	
15.				%	
				%	
				%	
Square Foot		**Square Feet**			
16.Regular Lot				%	
17.Secondary Lot				%	
18.Excess Land				%	
19.Condominium				%	
20.Miscellaneous				%	
				%	
				%	
Fract. Acre		**Acreage/Sites**			
21.Baselot				%	
22.(Fract)				%	
23.(Fract)				%	
Acres				%	
24.				%	
25.				%	
26.Rear 1-5				%	
27.Rear 6-10				%	
28.Rear 11-20				%	
29.Rear 21-50				%	

Total Acreage 0.00

Influence Codes

1.Unimproved
2.Excess Frtg
3.Topography
4.Size/Shape
5.Access
6.Restriction
7.Corner Infl
8.View/Environ
9.Fract Share
Acres
30.Rear 51-100
31.Rear 100+
32.Tillable/Pastu
33.Tillable/Pastu
34.Softwood F&O
35.Mixed Wood F&O
36.Hardwood F&O
37.Softwood TG
38.Mixed Wood TG
39.Hardwood TG
40.Wasteland
41.
42.Mobile Home Si
43.Camp Site
44.Lot Improvemen
45.Access Right
46.Golf Course

Litchfield

Litchfield

Map Lot U18-004D | Account 2160 | Location 17 PERCH DRIVE | Card 2 Of 2 | 11/07/2017

Building Style	**4 Cape Cod**		
0.Uncoded	4.Cape	8.Log	
1.Conv.	5.Garrison	9.Other	
2.Ranch	6.Split	10.Tri-Lev	
3.R Ranch	7.Contemp	11.Earth O	
Dwelling Units	**1**		
Other Units	**0**		
Stories	**4 One & 1/2 Story**		
1.1	4.1.5	7.1.25	
2.2	5.1.75	8.	
3.3	6.2.5	9.	
Exterior Walls	**2 Vinyl/Aluminum**		
0.Uncoded	4.Asbestos	8.Concrete	
1.Wd Clapb	5.Stucco	9.Other	
2.Vin/Al	6.Brick	10.Wd shin	
3.Compos.	7.Stone	11.Tex 111	
Roof Surface	**1 Asphalt Shingles**		
1.Asphalt	4.Composit	7.	
2.Slate	5.Wood	8.	
3.Metal	6.Other	9.	
SF Masonry Trim	**0**		
OPEN-3-CUSTOM	**0**		
OPEN-4-CUSTOM	**0**		
Year Built	**2010**		
Year Remodeled	**0**		
Foundation	**5 Concrete Slab**		
1.Concrete	4.Wood	7.	
2.C Block	5.Slab	8.	
3.Br/Stone	6.Piers	9.	
Basement	**9 No Basement**		
1.1/4 Bmt	4.Full Bmt	7.	
2.1/2 Bmt	5.None	8.	
3.3/4 Bmt	6.	9.None	
Bsmt Gar # Cars	**0**		
Wet Basement	**0**		
1.Dry	4.	7.	
2.Damp	5.	8.	
3.Wet	6.	9.	

SF Bsmt Living	**0**		
Fin Bsmt Grade	**0 0**		
OPEN-5-CUSTOMIZE	**0**		
Heat Type	**100%**	**9 Not Heated**	
0.Uncoded	4.Steam	8.Fl/Wall	
1.HWBB	5.FWA	9.No Heat	
2.HWCI	6.GravWA	10.Radiant	
3.H Pump	7.Electric	11.Radiant	
Cool Type	**0%**	**9 None**	
1.Refrig	4.W&C Air	7.RadHW	
2.Evapor	5.Monitor-	8.	
3.H Pump	6.Monitor-	9.None	
Kitchen Style	**1 Modern**		
1.Modern	4.Obsolete	7.	
2.Typical	5.	8.	
3.Old Type	6.	9.None	
Bath(s) Style	**1 Modern Bath(s)**		
1.Modern	4.Obsolete	7.	
2.Typical	5.	8.	
3.Old Type	6.	9.None	
# Rooms	**4**		
# Bedrooms	**2**		
# Full Baths	**1**		
# Half Baths	**0**		
# Addn Fixtures	**1**		
# Fireplaces	**0**		

TRIO Software
A Division of Harris Computer Systems

Layout	**1 Typical**		
1.Typical	4.	7.	
2.Inadeq	5.	8.	
3.	6.	9.	
Attic	**5 Floor & Stairs**		
1.1/4 Fin	4.Full Fin	7.	
2.1/2 Fin	5.Fl/Stair	8.	
3.3/4 Fin	6.	9.None	
Insulation	**9 None**		
1.Full	4.Minimal	7.	
2.Heavy	5.	8.	
3.Capped	6.	9.None	
Unfinished %	**0%**		
Grade & Factor	**3 Average 100%**		
1.E Grade	4.B Grade	7.	
2.D Grade	5.A Grade	8.	
3.C Grade	6.	9.Same	
SQFT (Footprint)	**704**		
Condition	**4 Average**		
1.Poor	4.Avg	7.V G	
2.Fair	5.Avg+	8.Exc	
3.Avg-	6.Good	9.Same	
Phys. % Good	**0%**		
Funct. % Good	**100%**		
Functional Code	**9 None**		
1.Incomp	4.Delap	7.No Power	
2.O-Built	5.Bsmt	8.LongTerm	
3.Damage	6.Common	9.None	
Econ. % Good	**100%**		
Economic Code	**None**		
0.None	3.No Power	9.None	
1.Location	4.Generate	8.	
2.Encroach	5.	9.	
Entrance Code	**0**		
1.Interior	4.Vacant	7.	
2.Refusal	5.Estimate	8.	
3.Informed	6.	9.	
Information Code	**0**		
1.Owner	4.Agent	7.	
2.Relative	5.Estimate	8.	
3.Tenant	6.Other	9.	

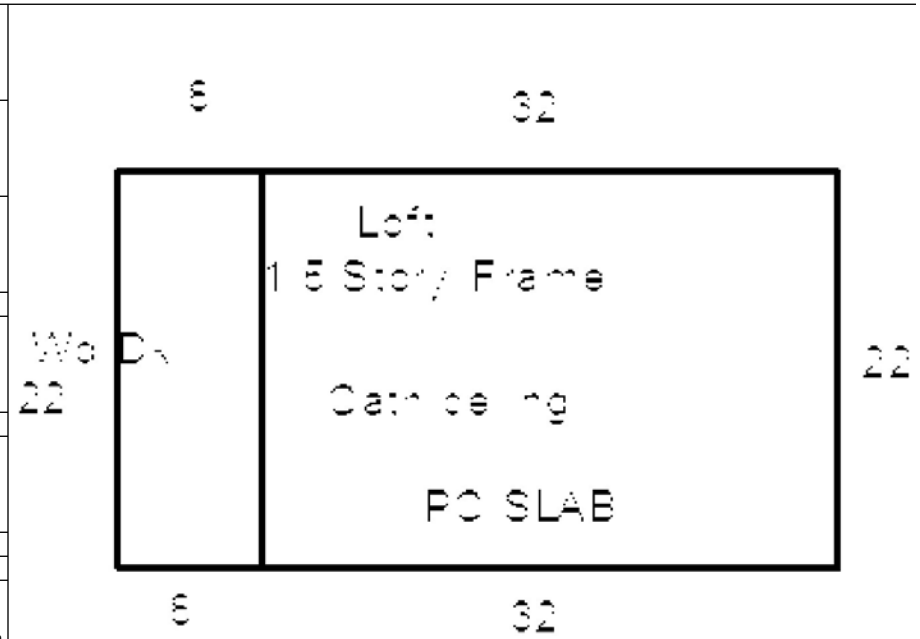

Date Inspected

Additions, Outbuildings & Improvements

Type	Year	Units	Grade	Cond	Phys.	Funct.	Sound Value
409 Concrete Pad	2010	704	3 100	4	0 %	100 %	
68 Wood Deck/s	2010	176	3 100	6	0 %	100 %	
					%	%	
					%	%	
					%	%	
					%	%	
					%	%	
					%	%	
					%	%	
					%	%	

1.One Story Fram
2.Two Story Fram
3.Three Story Fr
4.1 & 1/2 Story
5.1 & 3/4 Story
6.2 & 1/2 Story
21.Open Frame Por
22.Encl Frame Por
23.Frame Garage
24.Frame Shed
25.Frame Bay Wind
26.1SFr Overhang
27.Unfin Basement
28.Unfinished Att
29.Finished Attic

Map Lot U18-004E | Account 2414 | Location 1730 HALLOWELL ROAD | Card 1 Of 1 | 11/07/2017

MARZILLI APRIL
MARZILLI DAVID
117 HIGHLAND ROAD

ROCKY HILL CT 06067
B8141P274

Property Data

Neighborhood	**12 Woodbury Pond**
Tree Growth Year	**0**
X Coordinate	**0**
Y Coordinate	**0**
Zone/Land Use	**11 Residential**
Secondary Zone	
Topography	**2 Rolling**

1.Level	4.Below St	7.Res Protec
2.Rolling	5.Low	8.
3.Above St	6.Swampy	9.

Utilities

1.Public	4.Dr Well	7.Cesspool
2.Water	5.Dug Well	8.Lake/Pond
3.Sewer	6.Septic	9.None

Street **3 Gravel**

1.Paved	4.Proposed	7.
2.Semi Imp	5.R/O/W	8.
3.Gravel	6.	9.None

0

0

Sale Data

Sale Date	**9/29/2004**
Price	**40,000**
Sale Type	**1 Land Only**

1.Land	4.MFG UNIT	7.
2.L & B	5.Other	8.
3.Building	6.	9.

Financing **9 Unknown**

1.Convent	4.Seller	7.
2.FHA/VA	5.Private	8.
3.Assumed	6.Cash	9.Unknown

Validity **2 Related Parties**

1.Valid	4.Split	7.Renovate
2.Related	5.Partial	8.Other
3.Distress	6.Exempt	9.

Verified **5 Public Record**

1.Buyer	4.Agent	7.Family
2.Seller	5.Pub Rec	8.Other
3.Lender	6.MLS	9.

Assessment Record

Year	Land	Buildings	Exempt	Total
2004	12,870	0	0	12,870
2005	30,900	0	0	30,900
2006	29,500	0	0	29,500
2007	119,500	0	0	119,500
2008	119,500	0	0	119,500
2009	169,100	0	0	169,100
2010	169,100	0	0	169,100
2011	169,100	0	0	169,100
2012	169,100	0	0	169,100
2013	169,100	0	0	169,100
2014	169,100	0	0	169,100
2015	169,100	0	0	169,100
2016	169,100	0	0	169,100
2017	169,100	0	0	169,100

Land Data

Front Foot	Type	Effective Frontage	Effective Depth	Influence Factor		Influence Code
11.1-100	11	100	0	100	%	0
12.101-200	12	100	0	100	%	0
13.201+					%	
14.					%	
15.					%	
					%	
					%	

Square Foot	Square Feet			
16.Regular Lot			%	
17.Secondary Lot			%	
18.Excess Land			%	
19.Condominium			%	
20.Miscellaneous			%	
			%	
			%	

Fract. Acre	Acreage/Sites			
21.Baselot	21	1.00	95 %	0
22.(Fract)	26	1.00	100 %	0
23.(Fract)			%	
Acres			%	
24.			%	
25.			%	
26.Rear 1-5			%	
27.Rear 6-10			%	
28.Rear 11-20			%	
29.Rear 21-50			%	

Total Acreage 2.00

Influence Codes

1.Unimproved
2.Excess Frtg
3.Topography
4.Size/Shape
5.Access
6.Restriction
7.Corner Infl
8.View/Environ
9.Fract Share

Acres

30.Rear 51-100
31.Rear 100+
32.Tillable/Pastu
33.Tillable/Pastu
34.Softwood F&O
35.Mixed Wood F&O
36.Hardwood F&O
37.Softwood TG
38.Mixed Wood TG
39.Hardwood TG
40.Wasteland
41.
42.Mobile Home Si
43.Camp Site
44.Lot Improvemen
45.Access Right
46.Golf Course

Inspection Witnessed By:

X Date

No./Date	Description	Date Insp.

Notes:

Litchfield

Litchfield

Map Lot U18-004E | Account 2414 | Location 1730 HALLOWELL ROAD | Card 1 Of 1 | 11/07/2017

Building Style **0 Uncoded**		
0.Uncoded	4.Cape	8.Log
1.Conv.	5.Garrison	9.Other
2.Ranch	6.Split	10.Tri-Lev
3.R Ranch	7.Contemp	11.Earth O
Dwelling Units **0**		
Other Units **0**		
Stories **0**		
1.1	4.1.5	7.1.25
2.2	5.1.75	8.
3.3	6.2.5	9.
Exterior Walls **0 Uncoded**		
0.Uncoded	4.Asbestos	8.Concrete
1.Wd Clapb	5.Stucco	9.Other
2.Vin/Al	6.Brick	10.Wd shin
3.Compos.	7.Stone	11.Tex 111
Roof Surface **0**		
1.Asphalt	4.Composit	7.
2.Slate	5.Wood	8.
3.Metal	6.Other	9.
SF Masonry Trim **0**		
OPEN-3-CUSTOM **0**		
OPEN-4-CUSTOM **0**		
Year Built **0**		
Year Remodeled **0**		
Foundation **0**		
1.Concrete	4.Wood	7.
2.C Block	5.Slab	8.
3.Br/Stone	6.Piers	9.
Basement **0**		
1.1/4 Bmt	4.Full Bmt	7.
2.1/2 Bmt	5.None	8.
3.3/4 Bmt	6.	9.None
Bsmt Gar # Cars **0**		
Wet Basement **0**		
1.Dry	4.	7.
2.Damp	5.	8.
3.Wet	6.	9.

SF Bsmt Living **0**		
Fin Bsmt Grade **0 0**		
OPEN-5-CUSTOMIZE **0**		
Heat Type **100%** **0 Uncoded**		
0.Uncoded	4.Steam	8.Fl/Wall
1.HWBB	5.FWA	9.No Heat
2.HWCI	6.GravWA	10.Radiant
3.H Pump	7.Electric	11.Radiant
Cool Type **0%** **9 None**		
1.Refrig	4.W&C Air	7.RadHW
2.Evapor	5.Monitor-	8.
3.H Pump	6.Monitor-	9.None
Kitchen Style **0**		
1.Modern	4.Obsolete	7.
2.Typical	5.	8.
3.Old Type	6.	9.None
Bath(s) Style **0**		
1.Modern	4.Obsolete	7.
2.Typical	5.	8.
3.Old Type	6.	9.None
# Rooms **0**		
# Bedrooms **0**		
# Full Baths **0**		
# Half Baths **0**		
# Addn Fixtures **0**		
# Fireplaces **0**		

TRIO Software
A Division of Harris Computer Systems

Layout **0**		
1.Typical	4.	7.
2.Inadeq	5.	8.
3.	6.	9.
Attic **0**		
1.1/4 Fin	4.Full Fin	7.
2.1/2 Fin	5.Fl/Stair	8.
3.3/4 Fin	6.	9.None
Insulation **0**		
1.Full	4.Minimal	7.
2.Heavy	5.	8.
3.Capped	6.	9.None
Unfinished % **0%**		
Grade & Factor **0 0%**		
1.E Grade	4.B Grade	7.
2.D Grade	5.A Grade	8.
3.C Grade	6.	9.Same
SQFT (Footprint) **0**		
Condition **0**		
1.Poor	4.Avg	7.V G
2.Fair	5.Avg+	8.Exc
3.Avg-	6.Good	9.Same
Phys. % Good **0%**		
Funct. % Good **100%**		
Functional Code **9 None**		
1.Incomp	4.Delap	7.No Power
2.O-Built	5.Bsmt	8.LongTerm
3.Damage	6.Common	9.None
Econ. % Good **100%**		
Economic Code **None**		
0.None	3.No Power	9.None
1.Location	4.Generate	8.
2.Encroach	5.	9.
Entrance Code **0**		
1.Interior	4.Vacant	7.
2.Refusal	5.Estimate	8.
3.Informed	6.	9.
Information Code **0**		
1.Owner	4.Agent	7.
2.Relative	5.Estimate	8.
3.Tenant	6.Other	9.

Date Inspected

Additions, Outbuildings & Improvements

Type	Year	Units	Grade	Cond	Phys.	Funct.	Sound Value
					%	%	
					%	%	
					%	%	
					%	%	
					%	%	
					%	%	
					%	%	
					%	%	
					%	%	
					%	%	

1.One Story Fram
2.Two Story Fram
3.Three Story Fr
4.1 & 1/2 Story
5.1 & 3/4 Story
6.2 & 1/2 Story
21.Open Frame Por
22.Encl Frame Por
23.Frame Garage
24.Frame Shed
25.Frame Bay Wind
26.1SFr Overhang
27.Unfin Basement
28.Unfinished Att
29.Finished Attic

Map Lot U18-004F | Account 2399 | Location HALLOWELL ROAD | Card 1 Of 1 | 11/07/2017

VAN NOSTRAND, GINGER & RICHARD

229 WEST GRANBY ROAD

GRANBY CT 06035
B11092P87 B11092P90 B11092P93 B11093P237 B12103P149

Previous Owner
GAMAGE, NELSON
VANNORSTRAND, GINGER & RICHARD
15 PERCH DRIVE
LITCHFIELD ME 04350
Sale Date: 9/03/2015

Inspection Witnessed By:

X Date

No./Date	Description	Date Insp.

Notes:
'13 NEW LOT 3.48 ACRES FROM LOT 4.

Litchfield

Property Data

Neighborhood **12 Woodbury Pond**

Tree Growth Year **0**

X Coordinate **0**

Y Coordinate **0**

Zone/Land Use **11 Residential**

Secondary Zone

Topography **2 Rolling**

1.Level	4.Below St	7.Res Protec
2.Rolling	5.Low	8.
3.Above St	6.Swampy	9.

Utilities

1.Public	4.Dr Well	7.Cesspool
2.Water	5.Dug Well	8.Lake/Pond
3.Sewer	6.Septic	9.None

Street **1 Paved**

1.Paved	4.Proposed	7.
2.Semi Imp	5.R/O/W	8.
3.Gravel	6.	9.None

0

0

Sale Data

Sale Date **9/03/2015**

Price

Sale Type **1 Land Only**

1.Land	4.MFG UNIT	7.
2.L & B	5.Other	8.
3.Building	6.	9.

Financing **9 Unknown**

1.Convent	4.Seller	7.
2.FHA/VA	5.Private	8.
3.Assumed	6.Cash	9.Unknown

Validity **2 Related Parties**

1.Valid	4.Split	7.Renovate
2.Related	5.Partial	8.Other
3.Distress	6.Exempt	9.

Verified **5 Public Record**

1.Buyer	4.Agent	7.Family
2.Seller	5.Pub Rec	8.Other
3.Lender	6.MLS	9.

Assessment Record

Year	Land	Buildings	Exempt	Total
2013	34,200	0	0	34,200
2014	34,200	0	0	34,200
2015	34,200	0	0	34,200
2016	34,200	0	0	34,200
2017	34,200	0	0	34,200

Land Data

Front Foot	Type	Effective Frontage	Effective Depth	Influence Factor	Influence Code
11.1-100				%	
12.101-200				%	
13.201+				%	
14.				%	
15.				%	
				%	
				%	

Square Foot		Square Feet		
16.Regular Lot			%	
17.Secondary Lot			%	
18.Excess Land			%	
19.Condominium			%	
20.Miscellaneous			%	
			%	
			%	

Fract. Acre	Acreage/Sites			
21.Baselot	21	1.00	100 %	0
22.(Fract)	26	2.48	100 %	0
23.(Fract)			%	
Acres			%	
24.			%	
25.			%	
26.Rear 1-5			%	
27.Rear 6-10			%	
28.Rear 11-20			%	
29.Rear 21-50			%	

Total Acreage 3.48

Influence Codes

1.Unimproved
2.Excess Frtg
3.Topography
4.Size/Shape
5.Access
6.Restriction
7.Corner Infl
8.View/Environ
9.Fract Share
Acres
30.Rear 51-100
31.Rear 100+
32.Tillable/Pastu
33.Tillable/Pastu
34.Softwood F&O
35.Mixed Wood F&O
36.Hardwood F&O
37.Softwood TG
38.Mixed Wood TG
39.Hardwood TG
40.Wasteland
41.
42.Mobile Home Si
43.Camp Site
44.Lot Improvemen
45.Access Right
46.Golf Course

Litchfield

Map Lot U18-004F | Account 2399 | Location HALLOWELL ROAD | Card 1 Of 1 | 11/07/2017

Building Style **0 Uncoded**		
0.Uncoded	4.Cape	8.Log
1.Conv.	5.Garrison	9.Other
2.Ranch	6.Split	10.Tri-Lev
3.R Ranch	7.Contemp	11.Earth O
Dwelling Units **0**		
Other Units **0**		
Stories **0**		
1.1	4.1.5	7.1.25
2.2	5.1.75	8.
3.3	6.2.5	9.
Exterior Walls **0 Uncoded**		
0.Uncoded	4.Asbestos	8.Concrete
1.Wd Clapb	5.Stucco	9.Other
2.Vin/Al	6.Brick	10.Wd shin
3.Compos.	7.Stone	11.Tex 111
Roof Surface **0**		
1.Asphalt	4.Composit	7.
2.Slate	5.Wood	8.
3.Metal	6.Other	9.
SF Masonry Trim **0**		
OPEN-3-CUSTOM **0**		
OPEN-4-CUSTOM **0**		
Year Built **0**		
Year Remodeled **0**		
Foundation **0**		
1.Concrete	4.Wood	7.
2.C Block	5.Slab	8.
3.Br/Stone	6.Piers	9.
Basement **0**		
1.1/4 Bmt	4.Full Bmt	7.
2.1/2 Bmt	5.None	8.
3.3/4 Bmt	6.	9.None
Bsmt Gar # Cars **0**		
Wet Basement **0**		
1.Dry	4.	7.
2.Damp	5.	8.
3.Wet	6.	9.

SF Bsmt Living **0**		
Fin Bsmt Grade **0 0**		
OPEN-5-CUSTOMIZE **0**		
Heat Type **100%** **0 Uncoded**		
0.Uncoded	4.Steam	8.Fl/Wall
1.HWBB	5.FWA	9.No Heat
2.HWCI	6.GravWA	10.Radiant
3.H Pump	7.Electric	11.Radiant
Cool Type **0%** **9 None**		
1.Refrig	4.W&C Air	7.RadHW
2.Evapor	5.Monitor-	8.
3.H Pump	6.Monitor-	9.None
Kitchen Style **0**		
1.Modern	4.Obsolete	7.
2.Typical	5.	8.
3.Old Type	6.	9.None
Bath(s) Style **0**		
1.Modern	4.Obsolete	7.
2.Typical	5.	8.
3.Old Type	6.	9.None
# Rooms **0**		
# Bedrooms **0**		
# Full Baths **0**		
# Half Baths **0**		
# Addn Fixtures **0**		
# Fireplaces **0**		

TRIO Software
A Division of Harris Computer Systems

Layout **0**		
1.Typical	4.	7.
2.Inadeq	5.	8.
3.	6.	9.
Attic **0**		
1.1/4 Fin	4.Full Fin	7.
2.1/2 Fin	5.Fl/Stair	8.
3.3/4 Fin	6.	9.None
Insulation **0**		
1.Full	4.Minimal	7.
2.Heavy	5.	8.
3.Capped	6.	9.None
Unfinished % **0%**		
Grade & Factor **0 0%**		
1.E Grade	4.B Grade	7.
2.D Grade	5.A Grade	8.
3.C Grade	6.	9.Same
SQFT (Footprint) **0**		
Condition **0**		
1.Poor	4.Avg	7.V G
2.Fair	5.Avg+	8.Exc
3.Avg-	6.Good	9.Same
Phys. % Good **0%**		
Funct. % Good **100%**		
Functional Code **9 None**		
1.Incomp	4.Delap	7.No Power
2.O-Built	5.Bsmt	8.LongTerm
3.Damage	6.Common	9.None
Econ. % Good **100%**		
Economic Code **None**		
0.None	3.No Power	9.None
1.Location	4.Generate	8.
2.Encroach	5.	9.
Entrance Code **0**		
1.Interior	4.Vacant	7.
2.Refusal	5.Estimate	8.
3.Informed	6.	9.
Information Code **0**		
1.Owner	4.Agent	7.
2.Relative	5.Estimate	8.
3.Tenant	6.Other	9.

Date Inspected

Additions, Outbuildings & Improvements

Type	Year	Units	Grade	Cond	Phys.	Funct.	Sound Value
1 One Story Frame	0	672	0 0	0	0 %	0 %	
					%	%	
					%	%	
					%	%	
					%	%	
					%	%	
					%	%	
					%	%	
					%	%	
					%	%	

1.One Story Fram
2.Two Story Fram
3.Three Story Fr
4.1 & 1/2 Story
5.1 & 3/4 Story
6.2 & 1/2 Story
21.Open Frame Por
22.Encl Frame Por
23.Frame Garage
24.Frame Shed
25.Frame Bay Wind
26.1SFr Overhang
27.Unfin Basement
28.Unfinished Att
29.Finished Attic

Map Lot U18-005 Account 1717 Location HALLOWELL ROAD Card 1 Of 1 11/07/2017

HOLT, CATHY
HOLT, STEPHEN F
10 MAST LANE

BRUNSWICK ME 04011
B10689P172 B1527P535

Previous Owner
TAYLOR, PAULINE F, ET AL.
HOLT, CATHY, PERS. REP.
13 SADLER DRIVE
BRUNSWICK ME 04011
Sale Date: 3/17/2011

Inspection Witnessed By:

X Date

No./Date	Description	Date Insp.

Notes:

Litchfield

Property Data

Neighborhood **1 28000**

Tree Growth Year **0**

X Coordinate **0**

Y Coordinate **0**

Zone/Land Use **11 Residential**

Secondary Zone

Topography **2 Rolling**

1.Level	4.Below St	7.Res Protec
2.Rolling	5.Low	8.
3.Above St	6.Swampy	9.

Utilities **9 None** **9 None**

1.Public	4.Dr Well	7.Cesspool
2.Water	5.Dug Well	8.Lake/Pond
3.Sewer	6.Septic	9.None

Street **1 Paved**

1.Paved	4.Proposed	7.
2.Semi Imp	5.R/O/W	8.
3.Gravel	6.	9.None

0

0

Sale Data

Sale Date **3/17/2011**

Price

Sale Type **1 Land Only**

1.Land	4.MFG UNIT	7.
2.L & B	5.Other	8.
3.Building	6.	9.

Financing **9 Unknown**

1.Convent	4.Seller	7.
2.FHA/VA	5.Private	8.
3.Assumed	6.Cash	9.Unknown

Validity **2 Related Parties**

1.Valid	4.Split	7.Renovate
2.Related	5.Partial	8.Other
3.Distress	6.Exempt	9.

Verified **5 Public Record**

1.Buyer	4.Agent	7.Family
2.Seller	5.Pub Rec	8.Other
3.Lender	6.MLS	9.

Assessment Record

Year	Land	Buildings	Exempt	Total
2004	23,160	0	0	23,160
2005	54,625	0	0	54,625
2006	54,625	0	0	54,625
2007	54,625	0	0	54,625
2008	54,625	0	0	54,625
2009	48,275	0	0	48,275
2010	48,275	0	0	48,275
2011	48,275	0	0	48,275
2012	48,275	0	0	48,275
2013	48,275	0	0	48,275
2014	48,275	0	0	48,275
2015	48,275	0	0	48,275
2016	48,275	0	0	48,275
2017	48,275	0	0	48,275

Land Data

Front Foot	Type	Effective Frontage	Effective Depth	Influence Factor	Influence Code
11.1-100				%	
12.101-200				%	
13.201+				%	
14.				%	
15.				%	
				%	
				%	

Square Foot		Square Feet		
16.Regular Lot			%	
17.Secondary Lot			%	
18.Excess Land			%	
19.Condominium			%	
20.Miscellaneous			%	
			%	
			%	

Fract. Acre		Acreage/Sites			
21.Baselot	21	1.00	100	%	0
22.(Fract)	26	5.00	100	%	0
23.(Fract)	27	5.00	100	%	0
Acres	28	3.70	100	%	0
24.				%	
25.				%	
26.Rear 1-5				%	
27.Rear 6-10					
28.Rear 11-20					
29.Rear 21-50					

Total Acreage 14.70

Influence Codes

1.Unimproved
2.Excess Frtg
3.Topography
4.Size/Shape
5.Access
6.Restriction
7.Corner Infl
8.View/Environ
9.Fract Share
Acres
30.Rear 51-100
31.Rear 100+
32.Tillable/Pastu
33.Tillable/Pastu
34.Softwood F&O
35.Mixed Wood F&O
36.Hardwood F&O
37.Softwood TG
38.Mixed Wood TG
39.Hardwood TG
40.Wasteland
41.
42.Mobile Home Si
43.Camp Site
44.Lot Improvemen
45.Access Right
46.Golf Course

Litchfield

Map Lot U18-005 | Account 1717 | Location HALLOWELL ROAD | Card 1 Of 1 | 11/07/2017

Building Style		
0.Uncoded	4.Cape	8.Log
1.Conv.	5.Garrison	9.Other
2.Ranch	6.Split	10.Tri-Lev
3.R Ranch	7.Contemp	11.Earth O

Dwelling Units

Other Units

Stories		
1.1	4.1.5	7.1.25
2.2	5.1.75	8.
3.3	6.2.5	9.

Exterior Walls		
0.Uncoded	4.Asbestos	8.Concrete
1.Wd Clapb	5.Stucco	9.Other
2.Vin/Al	6.Brick	10.Wd shin
3.Compos.	7.Stone	11.Tex 111

Roof Surface		
1.Asphalt	4.Composit	7.
2.Slate	5.Wood	8.
3.Metal	6.Other	9.

SF Masonry Trim

OPEN-3-CUSTOM

OPEN-4-CUSTOM

Year Built

Year Remodeled

Foundation		
1.Concrete	4.Wood	7.
2.C Block	5.Slab	8.
3.Br/Stone	6.Piers	9.

Basement		
1.1/4 Bmt	4.Full Bmt	7.
2.1/2 Bmt	5.None	8.
3.3/4 Bmt	6.	9.None

Bsmt Gar # Cars

Wet Basement		
1.Dry	4.	7.
2.Damp	5.	8.
3.Wet	6.	9.

SF Bsmt Living

Fin Bsmt Grade

OPEN-5-CUSTOMIZE

Heat Type **100%**		
0.Uncoded	4.Steam	8.Fl/Wall
1.HWBB	5.FWA	9.No Heat
2.HWCI	6.GravWA	10.Radiant
3.H Pump	7.Electric	11.Radiant

Cool Type **0%**		
1.Refrig	4.W&C Air	7.RadHW
2.Evapor	5.Monitor-	8.
3.H Pump	6.Monitor-	9.None

Kitchen Style		
1.Modern	4.Obsolete	7.
2.Typical	5.	8.
3.Old Type	6.	9.None

Bath(s) Style		
1.Modern	4.Obsolete	7.
2.Typical	5.	8.
3.Old Type	6.	9.None

Rooms

Bedrooms

Full Baths

Half Baths

Addn Fixtures

Fireplaces

TRIO Software
A Division of Harris Computer Systems

Layout		
1.Typical	4.	7.
2.Inadeq	5.	8.
3.	6.	9.

Attic		
1.1/4 Fin	4.Full Fin	7.
2.1/2 Fin	5.Fl/Stair	8.
3.3/4 Fin	6.	9.None

Insulation		
1.Full	4.Minimal	7.
2.Heavy	5.	8.
3.Capped	6.	9.None

Unfinished %

Grade & Factor		
1.E Grade	4.B Grade	7.
2.D Grade	5.A Grade	8.
3.C Grade	6.	9.Same

SQFT (Footprint)

Condition		
1.Poor	4.Avg	7.V G
2.Fair	5.Avg+	8.Exc
3.Avg-	6.Good	9.Same

Phys. % Good

Funct. % Good

Functional Code		
1.Incomp	4.Delap	7.No Power
2.O-Built	5.Bsmt	8.LongTerm
3.Damage	6.Common	9.None

Econ. % Good

Economic Code		
0.None	3.No Power	9.None
1.Location	4.Generate	8.
2.Encroach	5.	9.

Entrance Code **0**		
1.Interior	4.Vacant	7.
2.Refusal	5.Estimate	8.
3.Informed	6.	9.

Information Code **0**		
1.Owner	4.Agent	7.
2.Relative	5.Estimate	8.
3.Tenant	6.Other	9.

Date Inspected

Additions, Outbuildings & Improvements

Type	Year	Units	Grade	Cond	Phys.	Funct.	Sound Value
					%	%	
					%	%	
					%	%	
					%	%	
					%	%	
					%	%	
					%	%	
					%	%	
					%	%	
					%	%	

1.One Story Fram
2.Two Story Fram
3.Three Story Fr
4.1 & 1/2 Story
5.1 & 3/4 Story
6.2 & 1/2 Story
21.Open Frame Por
22.Encl Frame Por
23.Frame Garage
24.Frame Shed
25.Frame Bay Wind
26.1SFr Overhang
27.Unfin Basement
28.Unfinished Att
29.Finished Attic

Map Lot U18-006 Account 1931 Location 1699 HALLOWELL ROAD Card 1 Of 1 11/07/2017

YOUNG, RITA M

1699 HALLOWELL ROAD

LITCHFIELD ME 04350
B3452P17

Property Data

Neighborhood **1 28000**

Tree Growth Year **0**

X Coordinate **0**

Y Coordinate **0**

Zone/Land Use **11 Residential**

Secondary Zone

Topography **2 Rolling**

1.Level	4.Below St	7.Res Protec
2.Rolling	5.Low	8.
3.Above St	6.Swampy	9.

Utilities **4 Drilled Well** **6 Septic System**

1.Public	4.Dr Well	7.Cesspool
2.Water	5.Dug Well	8.Lake/Pond
3.Sewer	6.Septic	9.None

Street **1 Paved**

1.Paved	4.Proposed	7.
2.Semi Imp	5.R/O/W	8.
3.Gravel	6.	9.None

0

0

Sale Data

Sale Date

Price

Sale Type

1.Land	4.MFG UNIT	7.
2.L & B	5.Other	8.
3.Building	6.	9.

Financing

1.Convent	4.Seller	7.
2.FHA/VA	5.Private	8.
3.Assumed	6.Cash	9.Unknown

Validity

1.Valid	4.Split	7.Renovate
2.Related	5.Partial	8.Other
3.Distress	6.Exempt	9.

Verified

1.Buyer	4.Agent	7.Family
2.Seller	5.Pub Rec	8.Other
3.Lender	6.MLS	9.

Assessment Record

Year	Land	Buildings	Exempt	Total
2004	18,000	57,100	9,750	65,350
2005	41,450	80,953	13,000	109,403
2006	41,450	80,903	13,000	109,353
2007	41,450	79,847	13,000	108,297
2008	41,450	79,797	12,350	108,897
2009	41,250	69,603	9,500	101,353
2010	41,250	75,361	10,000	106,611
2011	41,250	80,579	10,000	111,829
2012	41,250	80,579	10,000	111,829
2013	41,250	80,323	10,000	111,573
2014	41,250	79,418	10,000	110,668
2015	41,250	79,380	10,000	110,630
2016	41,250	78,217	15,000	104,467
2017	41,250	78,180	20,000	99,430

Land Data

Front Foot	Type	Effective Frontage	Effective Depth	Influence Factor	Influence Code
11.1-100				%	
12.101-200				%	
13.201+				%	
14.				%	
15.				%	
				%	
				%	
Square Foot		**Square Feet**			
16.Regular Lot				%	
17.Secondary Lot				%	
18.Excess Land				%	
19.Condominium				%	
20.Miscellaneous				%	
				%	
				%	
Fract. Acre		**Acreage/Sites**			
21.Baselot	21	1.00		100 %	0
22.(Fract)	26	0.50		100 %	0
23.(Fract)	44	1.00		100 %	0
Acres				%	
24.				%	
25.				%	
26.Rear 1-5				%	
27.Rear 6-10				%	
28.Rear 11-20					
29.Rear 21-50					

Total Acreage 1.50

Influence Codes

1.Unimproved
2.Excess Frtg
3.Topography
4.Size/Shape
5.Access
6.Restriction
7.Corner Infl
8.View/Environ
9.Fract Share
Acres
30.Rear 51-100
31.Rear 100+
32.Tillable/Pastu
33.Tillable/Pastu
34.Softwood F&O
35.Mixed Wood F&O
36.Hardwood F&O
37.Softwood TG
38.Mixed Wood TG
39.Hardwood TG
40.Wasteland
41.
42.Mobile Home Si
43.Camp Site
44.Lot Improvemen
45.Access Right
46.Golf Course

Inspection Witnessed By:

X Date

No./Date	Description	Date Insp.

Notes:
DOD: 8/24/2012

Litchfield

Litchfield

Map Lot U18-006 | Account 1931 | Location 1699 HALLOWELL ROAD | Card 1 Of 1 | 11/07/2017

Building Style	**8 Log Home**		
0.Uncoded	4.Cape	8.Log	
1.Conv.	5.Garrison	9.Other	
2.Ranch	6.Split	10.Tri-Lev	
3.R Ranch	7.Contemp	11.Earth O	
Dwelling Units	**1**		
Other Units	**0**		
Stories	**4 One & 1/2 Story**		
1.1	4.1.5	7.1.25	
2.2	5.1.75	8.	
3.3	6.2.5	9.	
Exterior Walls	**13 Log**		
0.Uncoded	4.Asbestos	8.Concrete	
1.Wd Clapb	5.Stucco	9.Other	
2.Vin/Al	6.Brick	10.Wd shin	
3.Compos.	7.Stone	11.Tex 111	
Roof Surface	**1 Asphalt Shingles**		
1.Asphalt	4.Composit	7.	
2.Slate	5.Wood	8.	
3.Metal	6.Other	9.	
SF Masonry Trim	**0**		
OPEN-3-CUSTOM	**0**		
OPEN-4-CUSTOM	**0**		
Year Built	**1960**		
Year Remodeled	**0**		
Foundation	**1 Concrete**		
1.Concrete	4.Wood	7.	
2.C Block	5.Slab	8.	
3.Br/Stone	6.Piers	9.	
Basement	**4 Full Basement**		
1.1/4 Bmt	4.Full Bmt	7.	
2.1/2 Bmt	5.None	8.	
3.3/4 Bmt	6.	9.None	
Bsmt Gar # Cars	**0**		
Wet Basement	**1 Dry Basement**		
1.Dry	4.	7.	
2.Damp	5.	8.	
3.Wet	6.	9.	

SF Bsmt Living	**0**		
Fin Bsmt Grade	**0 0**		
OPEN-5-CUSTOMIZE	**0**		
Heat Type	**100%**	**1 Hot Water BB**	
0.Uncoded	4.Steam	8.Fl/Wall	
1.HWBB	5.FWA	9.No Heat	
2.HWCI	6.GravWA	10.Radiant	
3.H Pump	7.Electric	11.Radiant	
Cool Type	**0%**	**9 None**	
1.Refrig	4.W&C Air	7.RadHW	
2.Evapor	5.Monitor-	8.	
3.H Pump	6.Monitor-	9.None	
Kitchen Style	**2 Typical**		
1.Modern	4.Obsolete	7.	
2.Typical	5.	8.	
3.Old Type	6.	9.None	
Bath(s) Style	**2 Typical Bath(s)**		
1.Modern	4.Obsolete	7.	
2.Typical	5.	8.	
3.Old Type	6.	9.None	
# Rooms	**5**		
# Bedrooms	**3**		
# Full Baths	**1**		
# Half Baths	**0**		
# Addn Fixtures	**1**		
# Fireplaces	**0**		

TRIO Software
A Division of Harris Computer Systems

Layout	**1 Typical**		
1.Typical	4.	7.	
2.Inadeq	5.	8.	
3.	6.	9.	
Attic	**9 None**		
1.1/4 Fin	4.Full Fin	7.	
2.1/2 Fin	5.Fl/Stair	8.	
3.3/4 Fin	6.	9.None	
Insulation	**1 Full**		
1.Full	4.Minimal	7.	
2.Heavy	5.	8.	
3.Capped	6.	9.None	
Unfinished %	**0%**		
Grade & Factor	**3 Average 100%**		
1.E Grade	4.B Grade	7.	
2.D Grade	5.A Grade	8.	
3.C Grade	6.	9.Same	
SQFT (Footprint)	**792**		
Condition	**4 Average**		
1.Poor	4.Avg	7.V G	
2.Fair	5.Avg+	8.Exc	
3.Avg-	6.Good	9.Same	
Phys. % Good	**0%**		
Funct. % Good	**100%**		
Functional Code	**9 None**		
1.Incomp	4.Delap	7.No Power	
2.O-Built	5.Bsmt	8.LongTerm	
3.Damage	6.Common	9.None	
Econ. % Good	**100%**		
Economic Code	**None**		
0.None	3.No Power	9.None	
1.Location	4.Generate	8.	
2.Encroach	5.	9.	
Entrance Code	**1 Interior Inspect**		
1.Interior	4.Vacant	7.	
2.Refusal	5.Estimate	8.	
3.Informed	6.	9.	
Information Code	**1 Owner**		
1.Owner	4.Agent	7.	
2.Relative	5.Estimate	8.	
3.Tenant	6.Other	9.	

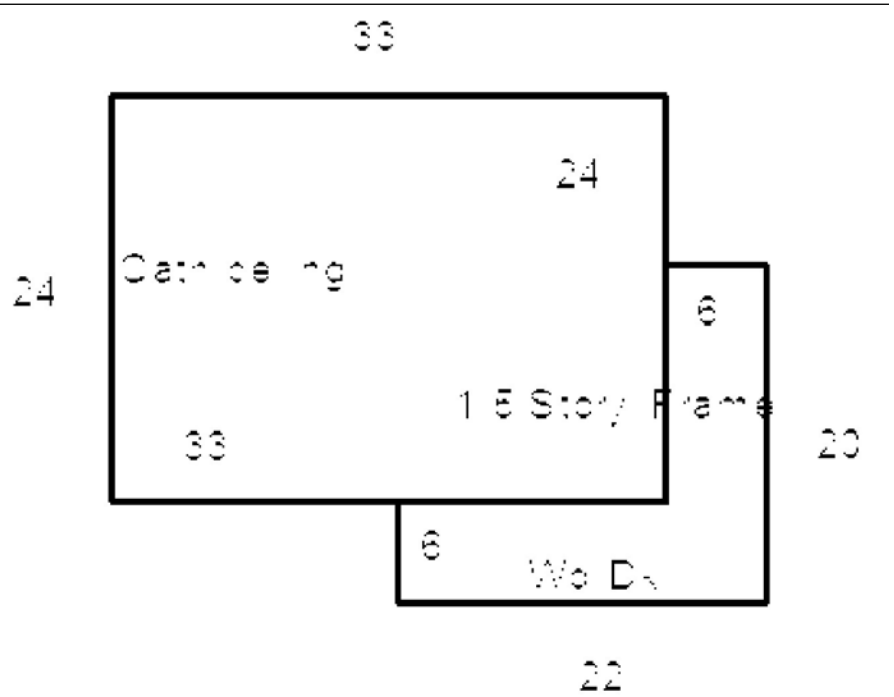

Date Inspected

Additions, Outbuildings & Improvements

Type	Year	Units	Grade	Cond	Phys.	Funct.	Sound Value
68 Wood Deck/s	0	154	3 100	4	0 %	100 %	
23 Frame Garage	0	1040	3 100	5	0 %	100 %	
24 Frame Shed	0	381	3 100	1	0 %	100 %	
409 Concrete Pad	0	1040	3 100	4	0 %	100 %	
					%	%	
					%	%	
					%	%	
					%	%	
					%	%	
					%	%	

1.One Story Fram
2.Two Story Fram
3.Three Story Fr
4.1 & 1/2 Story
5.1 & 3/4 Story
6.2 & 1/2 Story
21.Open Frame Por
22.Encl Frame Por
23.Frame Garage
24.Frame Shed
25.Frame Bay Wind
26.1SFr Overhang
27.Unfin Basement
28.Unfinished Att
29.Finished Attic

Map Lot U18-007 Account 1823 Location 45 GAMAGE DRIVE Card 1 Of 1 11/07/2017

WATERMAN, EVELYN T

78 GARDINER RD

WALES ME 04280 3308
B1475P501 B4237P49

Property Data

Neighborhood **12 Woodbury Pond**

Tree Growth Year **0**

X Coordinate **0**

Y Coordinate **0**

Zone/Land Use **11 Residential**

Secondary Zone

Topography **2 Rolling**

1.Level	4.Below St	7.Res Protec
2.Rolling	5.Low	8.
3.Above St	6.Swampy	9.

Utilities **4 Drilled Well** **7 Cesspool**

1.Public	4.Dr Well	7.Cesspool
2.Water	5.Dug Well	8.Lake/Pond
3.Sewer	6.Septic	9.None

Street **5 Right-Of-Way**

1.Paved	4.Proposed	7.
2.Semi Imp	5.R/O/W	8.
3.Gravel	6.	9.None

0

0

Sale Data

Sale Date

Price

Sale Type

1.Land	4.MFG UNIT	7.
2.L & B	5.Other	8.
3.Building	6.	9.

Financing

1.Convent	4.Seller	7.
2.FHA/VA	5.Private	8.
3.Assumed	6.Cash	9.Unknown

Validity

1.Valid	4.Split	7.Renovate
2.Related	5.Partial	8.Other
3.Distress	6.Exempt	9.

Verified

1.Buyer	4.Agent	7.Family
2.Seller	5.Pub Rec	8.Other
3.Lender	6.MLS	9.

Assessment Record

Year	Land	Buildings	Exempt	Total
2004	36,500	15,540	0	52,040
2005	40,225	32,206	0	72,431
2006	69,415	33,214	0	102,629
2007	74,290	32,740	0	107,030
2008	74,290	32,703	0	106,993
2009	105,520	35,440	0	140,960
2010	105,520	32,192	0	137,712
2011	105,520	24,606	0	130,126
2012	105,520	24,606	0	130,126
2013	105,520	24,606	0	130,126
2014	105,520	24,241	0	129,761
2015	105,520	24,203	0	129,723
2016	105,520	23,878	0	129,398
2017	105,520	23,839	0	129,359

Land Data

Front Foot	Type	Effective Frontage	Effective Depth	Influence Factor	Influence Code
11.1-100	11	78	0	100 %	0
12.101-200				%	
13.201+				%	
14.				%	
15.				%	
				%	
				%	
Square Foot		**Square Feet**			
16.Regular Lot				%	
17.Secondary Lot				%	
18.Excess Land				%	
19.Condominium				%	
20.Miscellaneous				%	
				%	
				%	
Fract. Acre		**Acreage/Sites**			
21.Baselot	21	0.95		95 %	0
22.(Fract)	44	1.00		100 %	0
23.(Fract)				%	
Acres				%	
24.				%	
25.				%	
26.Rear 1-5				%	
27.Rear 6-10				%	
28.Rear 11-20				%	
29.Rear 21-50				%	

Total Acreage 0.95

Influence Codes

1.Unimproved
2.Excess Frtg
3.Topography
4.Size/Shape
5.Access
6.Restriction
7.Corner Infl
8.View/Environ
9.Fract Share
Acres
30.Rear 51-100
31.Rear 100+
32.Tillable/Pastu
33.Tillable/Pastu
34.Softwood F&O
35.Mixed Wood F&O
36.Hardwood F&O
37.Softwood TG
38.Mixed Wood TG
39.Hardwood TG
40.Wasteland
41.
42.Mobile Home Si
43.Camp Site
44.Lot Improvemen
45.Access Right
46.Golf Course

Inspection Witnessed By:

X Date

No./Date	Description	Date Insp.

Notes:

Litchfield

Litchfield

Map Lot U18-007 | Account 1823 | Location 45 GAMAGE DRIVE | Card 1 Of 1 | 11/07/2017

Building Style	**2 Ranch**	
0.Uncoded	4.Cape	8.Log
1.Conv.	5.Garrison	9.Other
2.Ranch	6.Split	10.Tri-Lev
3.R Ranch	7.Contemp	11.Earth O
Dwelling Units	**1**	
Other Units	**0**	
Stories	**1 One Story**	
1.1	4.1.5	7.1.25
2.2	5.1.75	8.
3.3	6.2.5	9.
Exterior Walls	**16 Lap Siding-Drop**	
0.Uncoded	4.Asbestos	8.Concrete
1.Wd Clapb	5.Stucco	9.Other
2.Vin/Al	6.Brick	10.Wd shin
3.Compos.	7.Stone	11.Tex 111
Roof Surface	**3 Sheet Metal**	
1.Asphalt	4.Composit	7.
2.Slate	5.Wood	8.
3.Metal	6.Other	9.
SF Masonry Trim	**0**	
OPEN-3-CUSTOM	**0**	
OPEN-4-CUSTOM	**0**	
Year Built	**1960**	
Year Remodeled	**1995**	
Foundation	**6 Piers**	
1.Concrete	4.Wood	7.
2.C Block	5.Slab	8.
3.Br/Stone	6.Piers	9.
Basement	**9 No Basement**	
1.1/4 Bmt	4.Full Bmt	7.
2.1/2 Bmt	5.None	8.
3.3/4 Bmt	6.	9.None
Bsmt Gar # Cars	**0**	
Wet Basement	**0**	
1.Dry	4.	7.
2.Damp	5.	8.
3.Wet	6.	9.

SF Bsmt Living	**0**	
Fin Bsmt Grade	**0 0**	
OPEN-5-CUSTOMIZE	**0**	
Heat Type	**100%**	**13 Monitor-Propane**
0.Uncoded	4.Steam	8.Fl/Wall
1.HWBB	5.FWA	9.No Heat
2.HWCI	6.GravWA	10.Radiant
3.H Pump	7.Electric	11.Radiant
Cool Type	**0%**	**9 None**
1.Refrig	4.W&C Air	7.RadHW
2.Evapor	5.Monitor-	8.
3.H Pump	6.Monitor-	9.None
Kitchen Style	**2 Typical**	
1.Modern	4.Obsolete	7.
2.Typical	5.	8.
3.Old Type	6.	9.None
Bath(s) Style	**2 Typical Bath(s)**	
1.Modern	4.Obsolete	7.
2.Typical	5.	8.
3.Old Type	6.	9.None
# Rooms	**0**	
# Bedrooms	**3**	
# Full Baths	**1**	
# Half Baths	**1**	
# Addn Fixtures	**1**	
# Fireplaces	**0**	

TRIO Software
A Division of Harris Computer Systems

Layout	**1 Typical**	
1.Typical	4.	7.
2.Inadeq	5.	8.
3.	6.	9.
Attic	**9 None**	
1.1/4 Fin	4.Full Fin	7.
2.1/2 Fin	5.Fl/Stair	8.
3.3/4 Fin	6.	9.None
Insulation	**9 None**	
1.Full	4.Minimal	7.
2.Heavy	5.	8.
3.Capped	6.	9.None
Unfinished %	**0%**	
Grade & Factor	**2 Fair 100%**	
1.E Grade	4.B Grade	7.
2.D Grade	5.A Grade	8.
3.C Grade	6.	9.Same
SQFT (Footprint)	**624**	
Condition	**4 Average**	
1.Poor	4.Avg	7.V G
2.Fair	5.Avg+	8.Exc
3.Avg-	6.Good	9.Same
Phys. % Good	**0%**	
Funct. % Good	**100%**	
Functional Code	**9 None**	
1.Incomp	4.Delap	7.No Power
2.O-Built	5.Bsmt	8.LongTerm
3.Damage	6.Common	9.None
Econ. % Good	**100%**	
Economic Code	**None**	
0.None	3.No Power	9.None
1.Location	4.Generate	8.
2.Encroach	5.	9.
Entrance Code	**1 Interior Inspect**	
1.Interior	4.Vacant	7.
2.Refusal	5.Estimate	8.
3.Informed	6.	9.
Information Code	**1 Owner**	
1.Owner	4.Agent	7.
2.Relative	5.Estimate	8.
3.Tenant	6.Other	9.

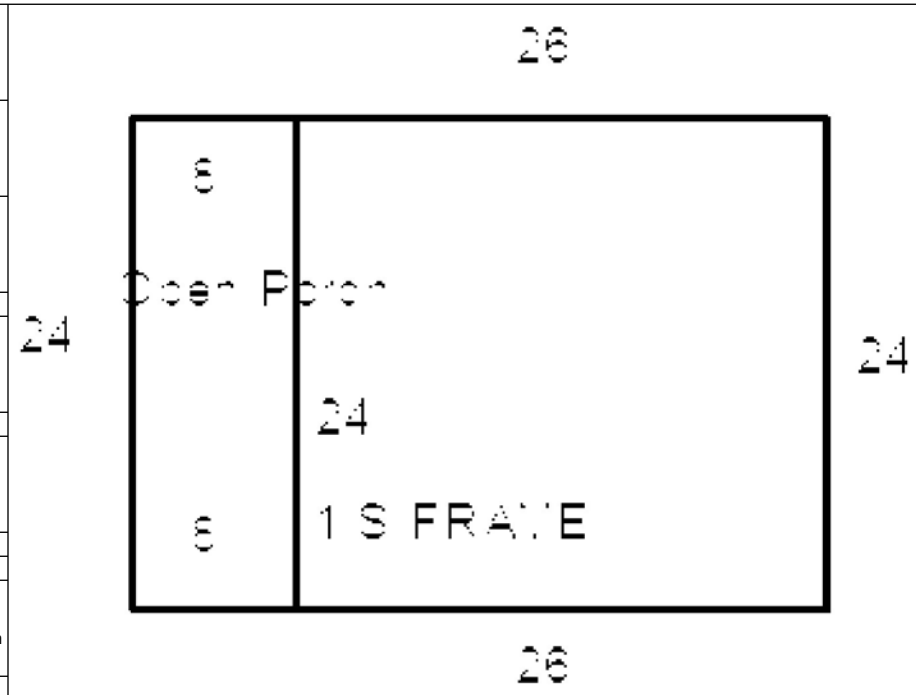

Date Inspected 8/22/2011

Additions, Outbuildings & Improvements

Type	Year	Units	Grade	Cond	Phys.	Funct.	Sound Value
21 Open Frame	0	192	2 100	3	0 %	100 %	
24 Frame Shed	0	42	2 100	3	0 %	100 %	
					%	%	
					%	%	
					%	%	
					%	%	
					%	%	
					%	%	
					%	%	
					%	%	

1.One Story Fram
2.Two Story Fram
3.Three Story Fr
4.1 & 1/2 Story
5.1 & 3/4 Story
6.2 & 1/2 Story
21.Open Frame Por
22.Encl Frame Por
23.Frame Garage
24.Frame Shed
25.Frame Bay Wind
26.1SFr Overhang
27.Unfin Basement
28.Unfinished Att
29.Finished Attic

Map Lot U18-008 | Account 1825 | Location 43 GAMAGE DRIVE | Card 1 Of 1 | 11/07/2017

WATERMAN PETER B

840 SABATTUS ROAD

SABATTUS ME 04280
B1557P170 B6218P51 B9304P131

Previous Owner
WATERMAN CATHI J
840 SABATTUS ROAD

SABATTUS ME 04280
Sale Date: 10/22/2008

Previous Owner
WATERMAN, PETER, ET.AL.
840 SABATTUS ROAD

SABATTUS ME 04280
Sale Date: 4/05/2007

Inspection Witnessed By:

X Date

No./Date	Description	Date Insp.

Notes:

Property Data

Neighborhood **12 Woodbury Pond**

Tree Growth Year **0**

X Coordinate **0**

Y Coordinate **0**

Zone/Land Use **11 Residential**

Secondary Zone

Topography **1 Level**

1.Level	4.Below St	7.Res Protec
2.Rolling	5.Low	8.
3.Above St	6.Swampy	9.

Utilities **9 None** **7 Cesspool**

1.Public	4.Dr Well	7.Cesspool
2.Water	5.Dug Well	8.Lake/Pond
3.Sewer	6.Septic	9.None

Street **5 Right-Of-Way**

1.Paved	4.Proposed	7.
2.Semi Imp	5.R/O/W	8.
3.Gravel	6.	9.None

0

0

Sale Data

Sale Date **4/05/2007**

Price

Sale Type **2 Land & Buildings**

1.Land	4.MFG UNIT	7.
2.L & B	5.Other	8.
3.Building	6.	9.

Financing **9 Unknown**

1.Convent	4.Seller	7.
2.FHA/VA	5.Private	8.
3.Assumed	6.Cash	9.Unknown

Validity **3 Distressed Sale**

1.Valid	4.Split	7.Renovate
2.Related	5.Partial	8.Other
3.Distress	6.Exempt	9.

Verified **5 Public Record**

1.Buyer	4.Agent	7.Family
2.Seller	5.Pub Rec	8.Other
3.Lender	6.MLS	9.

Assessment Record

Year	Land	Buildings	Exempt	Total
2004	40,000	16,380	0	56,380
2005	48,500	31,169	0	79,669
2006	78,620	31,146	0	109,766
2007	87,320	30,694	0	118,014
2008	87,320	30,672	0	117,992
2009	123,670	33,786	0	157,456
2010	123,670	30,197	0	153,867
2011	123,670	19,785	0	143,455
2012	123,670	19,785	0	143,455
2013	123,670	19,785	0	143,455
2014	123,670	19,785	0	143,455
2015	123,670	19,785	0	143,455
2016	123,670	19,785	0	143,455
2017	123,670	19,785	0	143,455

Land Data

Front Foot	Type	Effective Frontage	Effective Depth	Influence Factor		Influence Code
11.1-100	11	100	0	100	%	0
12.101-200	12	22	0	100	%	0
13.201+					%	
14.					%	
15.					%	
					%	
					%	

Square Foot	Square Feet		
16.Regular Lot		%	
17.Secondary Lot		%	
18.Excess Land		%	
19.Condominium		%	
20.Miscellaneous		%	
		%	
		%	

Fract. Acre	Acreage/Sites			
21.Baselot	21	0.70	95 %	0
22.(Fract)	44	0.50	100 %	0
23.(Fract)			%	
Acres			%	
24.			%	
25.			%	
26.Rear 1-5			%	
27.Rear 6-10			%	
28.Rear 11-20				
29.Rear 21-50				

Total Acreage 0.70

Influence Codes

1.Unimproved
2.Excess Frtg
3.Topography
4.Size/Shape
5.Access
6.Restriction
7.Corner Infl
8.View/Environ
9.Fract Share

Acres

30.Rear 51-100
31.Rear 100+
32.Tillable/Pastu
33.Tillable/Pastu
34.Softwood F&O
35.Mixed Wood F&O
36.Hardwood F&O
37.Softwood TG
38.Mixed Wood TG
39.Hardwood TG
40.Wasteland
41.
42.Mobile Home Si
43.Camp Site
44.Lot Improvemen
45.Access Right
46.Golf Course

Litchfield

Litchfield

Map Lot U18-008 | Account 1825 | Location 43 GAMAGE DRIVE | Card 1 Of 1 | 11/07/2017

Building Style **2 Ranch**		
0.Uncoded	4.Cape	8.Log
1.Conv.	5.Garrison	9.Other
2.Ranch	6.Split	10.Tri-Lev
3.R Ranch	7.Contemp	11.Earth O
Dwelling Units **1**		
Other Units **0**		
Stories **1 One Story**		
1.1	4.1.5	7.1.25
2.2	5.1.75	8.
3.3	6.2.5	9.
Exterior Walls **16 Lap Siding-Drop**		
0.Uncoded	4.Asbestos	8.Concrete
1.Wd Clapb	5.Stucco	9.Other
2.Vin/Al	6.Brick	10.Wd shin
3.Compos.	7.Stone	11.Tex 111
Roof Surface **1 Asphalt Shingles**		
1.Asphalt	4.Composit	7.
2.Slate	5.Wood	8.
3.Metal	6.Other	9.
SF Masonry Trim **0**		
OPEN-3-CUSTOM **0**		
OPEN-4-CUSTOM **0**		
Year Built **1950**		
Year Remodeled **0**		
Foundation **6 Piers**		
1.Concrete	4.Wood	7.
2.C Block	5.Slab	8.
3.Br/Stone	6.Piers	9.
Basement **9 No Basement**		
1.1/4 Bmt	4.Full Bmt	7.
2.1/2 Bmt	5.None	8.
3.3/4 Bmt	6.	9.None
Bsmt Gar # Cars **0**		
Wet Basement **0**		
1.Dry	4.	7.
2.Damp	5.	8.
3.Wet	6.	9.

SF Bsmt Living **0**		
Fin Bsmt Grade **0 0**		
OPEN-5-CUSTOMIZE **0**		
Heat Type **100%** **9 Not Heated**		
0.Uncoded	4.Steam	8.Fl/Wall
1.HWBB	5.FWA	9.No Heat
2.HWCI	6.GravWA	10.Radiant
3.H Pump	7.Electric	11.Radiant
Cool Type **0%** **9 None**		
1.Refrig	4.W&C Air	7.RadHW
2.Evapor	5.Monitor-	8.
3.H Pump	6.Monitor-	9.None
Kitchen Style **3 Old Style**		
1.Modern	4.Obsolete	7.
2.Typical	5.	8.
3.Old Type	6.	9.None
Bath(s) Style **2 Typical Bath(s)**		
1.Modern	4.Obsolete	7.
2.Typical	5.	8.
3.Old Type	6.	9.None
# Rooms **3**		
# Bedrooms **2**		
# Full Baths **0**		
# Half Baths **1**		
# Addn Fixtures **1**		
# Fireplaces **0**		

TRIO Software
A Division of Harris Computer Systems

Layout **1 Typical**		
1.Typical	4.	7.
2.Inadeq	5.	8.
3.	6.	9.
Attic **9 None**		
1.1/4 Fin	4.Full Fin	7.
2.1/2 Fin	5.Fl/Stair	8.
3.3/4 Fin	6.	9.None
Insulation **9 None**		
1.Full	4.Minimal	7.
2.Heavy	5.	8.
3.Capped	6.	9.None
Unfinished % **0%**		
Grade & Factor **2 Fair 100%**		
1.E Grade	4.B Grade	7.
2.D Grade	5.A Grade	8.
3.C Grade	6.	9.Same
SQFT (Footprint) **600**		
Condition **4 Average**		
1.Poor	4.Avg	7.V G
2.Fair	5.Avg+	8.Exc
3.Avg-	6.Good	9.Same
Phys. % Good **0%**		
Funct. % Good **100%**		
Functional Code **9 None**		
1.Incomp	4.Delap	7.No Power
2.O-Built	5.Bsmt	8.LongTerm
3.Damage	6.Common	9.None
Econ. % Good **100%**		
Economic Code **None**		
0.None	3.No Power	9.None
1.Location	4.Generate	8.
2.Encroach	5.	9.
Entrance Code **1 Interior Inspect**		
1.Interior	4.Vacant	7.
2.Refusal	5.Estimate	8.
3.Informed	6.	9.
Information Code **1 Owner**		
1.Owner	4.Agent	7.
2.Relative	5.Estimate	8.
3.Tenant	6.Other	9.

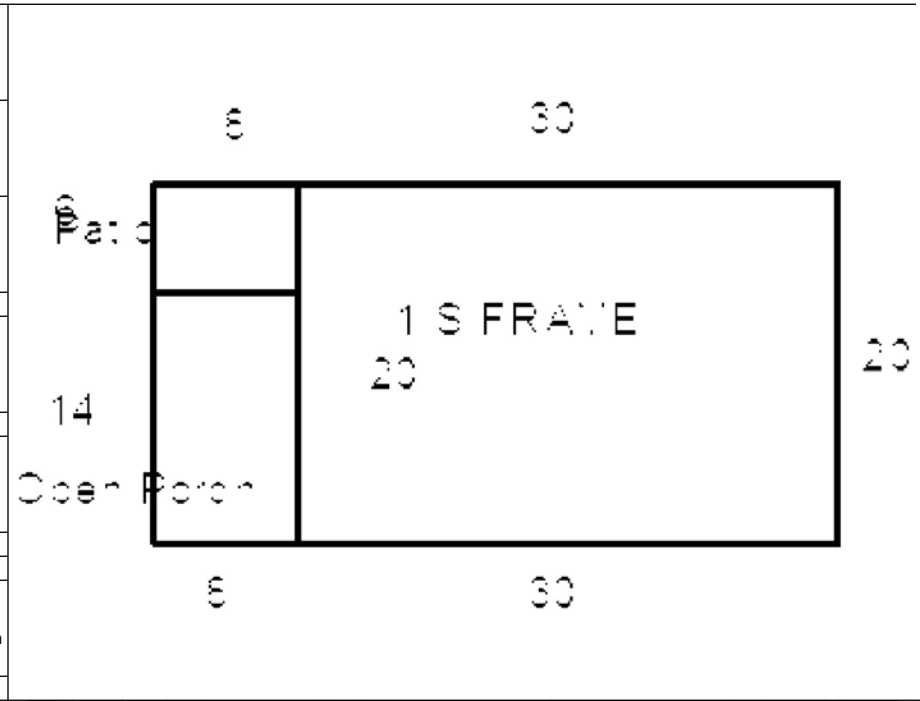

Date Inspected 7/26/2011

Additions, Outbuildings & Improvements

Type	Year	Units	Grade	Cond	Phys.	Funct.	Sound Value
21 Open Frame	0	112	2 100	4	0 %	100 %	
24 Frame Shed	0	42	2 100	4	0 %	100 %	
60 Concrete Patio	0	48	3 100	4	0 %	100 %	
					%	%	
					%	%	
					%	%	
					%	%	
					%	%	
					%	%	
					%	%	

1.One Story Fram
2.Two Story Fram
3.Three Story Fr
4.1 & 1/2 Story
5.1 & 3/4 Story
6.2 & 1/2 Story
21.Open Frame Por
22.Encl Frame Por
23.Frame Garage
24.Frame Shed
25.Frame Bay Wind
26.1SFr Overhang
27.Unfin Basement
28.Unfinished Att
29.Finished Attic

Map Lot U18-009 Account 536 Location 41 GAMAGE DRIVE Card 1 Of 1 11/07/2017

EARLEY, CHARLES
EARLEY GLORIA T.
2 DOW AVENUE

ATKINSON NH 03811
B4034P238 B8836P5

Previous Owner
EARLEY, GLORIA T
1 DOW AVENUE

ATKINSON NH 03811
Sale Date: 3/08/2006

Inspection Witnessed By:

X Date

No./Date	Description	Date Insp.

Notes:

Litchfield

Property Data

Neighborhood **12 Woodbury Pond**

Tree Growth Year **0**

X Coordinate **0**

Y Coordinate **0**

Zone/Land Use **11 Residential**

Secondary Zone

Topography **1 Level**

1.Level	4.Below St	7.Res Protec
2.Rolling	5.Low	8.
3.Above St	6.Swampy	9.

Utilities **5 Dug Well** **6 Septic System**

1.Public	4.Dr Well	7.Cesspool
2.Water	5.Dug Well	8.Lake/Pond
3.Sewer	6.Septic	9.None

Street **3 Gravel**

1.Paved	4.Proposed	7.
2.Semi Imp	5.R/O/W	8.
3.Gravel	6.	9.None

0

0

Sale Data

Sale Date **3/08/2006**

Price

Sale Type **2 Land & Buildings**

1.Land	4.MFG UNIT	7.
2.L & B	5.Other	8.
3.Building	6.	9.

Financing **1 Conventional**

1.Convent	4.Seller	7.
2.FHA/VA	5.Private	8.
3.Assumed	6.Cash	9.Unknown

Validity **1 Arms Length Sale**

1.Valid	4.Split	7.Renovate
2.Related	5.Partial	8.Other
3.Distress	6.Exempt	9.

Verified **5 Public Record**

1.Buyer	4.Agent	7.Family
2.Seller	5.Pub Rec	8.Other
3.Lender	6.MLS	9.

Assessment Record

Year	Land	Buildings	Exempt	Total
2004	37,000	37,050	0	74,050
2005	47,500	40,139	0	87,639
2006	54,970	42,280	0	97,250
2007	60,820	41,719	0	102,539
2008	60,820	41,663	0	102,483
2009	91,666	46,076	0	137,742
2010	91,666	41,048	0	132,714
2011	97,666	48,442	0	146,108
2012	97,666	48,442	0	146,108
2013	97,666	48,061	0	145,727
2014	97,666	47,822	0	145,488
2015	97,666	47,440	0	145,106
2016	97,666	47,200	0	144,866
2017	97,666	46,817	0	144,483

Land Data

Front Foot	Type	Effective Frontage	Effective Depth	Influence Factor	Influence Code
11.1-100	11	90	0	100 %	0
12.101-200				%	
13.201+				%	
14.				%	
15.				%	
				%	
				%	
Square Foot		**Square Feet**			
16.Regular Lot				%	
17.Secondary Lot				%	
18.Excess Land				%	
19.Condominium				%	
20.Miscellaneous				%	
				%	
				%	
Fract. Acre		**Acreage/Sites**			
21.Baselot	21	0.26		95 %	0
22.(Fract)	44	1.00		100 %	0
23.(Fract)				%	
Acres				%	
24.				%	
25.				%	
26.Rear 1-5				%	
27.Rear 6-10				%	
28.Rear 11-20				%	
29.Rear 21-50				%	

Total Acreage 0.26

Influence Codes

1.Unimproved
2.Excess Frtg
3.Topography
4.Size/Shape
5.Access
6.Restriction
7.Corner Infl
8.View/Environ
9.Fract Share

Acres

30.Rear 51-100
31.Rear 100+
32.Tillable/Pastu
33.Tillable/Pastu
34.Softwood F&O
35.Mixed Wood F&O
36.Hardwood F&O
37.Softwood TG
38.Mixed Wood TG
39.Hardwood TG
40.Wasteland
41.
42.Mobile Home Si
43.Camp Site
44.Lot Improvemen
45.Access Right
46.Golf Course

Litchfield

Map Lot U18-009 | Account 536 | Location 41 GAMAGE DRIVE | Card 1 Of 1 | 11/07/2017

Building Style	**2 Ranch**		
0.Uncoded	4.Cape	8.Log	
1.Conv.	5.Garrison	9.Other	
2.Ranch	6.Split	10.Tri-Lev	
3.R Ranch	7.Contemp	11.Earth O	
Dwelling Units	**1**		
Other Units	**0**		
Stories	**1 One Story**		
1.1	4.1.5	7.1.25	
2.2	5.1.75	8.	
3.3	6.2.5	9.	
Exterior Walls	**11 Texture 111 Siding**		
0.Uncoded	4.Asbestos	8.Concrete	
1.Wd Clapb	5.Stucco	9.Other	
2.Vin/Al	6.Brick	10.Wd shin	
3.Compos.	7.Stone	11.Tex 111	
Roof Surface	**1 Asphalt Shingles**		
1.Asphalt	4.Composit	7.	
2.Slate	5.Wood	8.	
3.Metal	6.Other	9.	
SF Masonry Trim	**0**		
OPEN-3-CUSTOM	**0**		
OPEN-4-CUSTOM	**0**		
Year Built	**1965**		
Year Remodeled	**2006**		
Foundation	**6 Piers**		
1.Concrete	4.Wood	7.	
2.C Block	5.Slab	8.	
3.Br/Stone	6.Piers	9.	
Basement	**9 No Basement**		
1.1/4 Bmt	4.Full Bmt	7.	
2.1/2 Bmt	5.None	8.	
3.3/4 Bmt	6.	9.None	
Bsmt Gar # Cars	**0**		
Wet Basement	**9 No Basement**		
1.Dry	4.	7.	
2.Damp	5.	8.	
3.Wet	6.	9.	

SF Bsmt Living	**0**		
Fin Bsmt Grade	**0 0**		
OPEN-5-CUSTOMIZE	**0**		
Heat Type	**100%**	**13 Monitor-Propane**	
0.Uncoded	4.Steam	8.Fl/Wall	
1.HWBB	5.FWA	9.No Heat	
2.HWCI	6.GravWA	10.Radiant	
3.H Pump	7.Electric	11.Radiant	
Cool Type	**0%**	**9 None**	
1.Refrig	4.W&C Air	7.RadHW	
2.Evapor	5.Monitor-	8.	
3.H Pump	6.Monitor-	9.None	
Kitchen Style	**2 Typical**		
1.Modern	4.Obsolete	7.	
2.Typical	5.	8.	
3.Old Type	6.	9.None	
Bath(s) Style	**2 Typical Bath(s)**		
1.Modern	4.Obsolete	7.	
2.Typical	5.	8.	
3.Old Type	6.	9.None	
# Rooms	**4**		
# Bedrooms	**2**		
# Full Baths	**1**		
# Half Baths	**0**		
# Addn Fixtures	**1**		
# Fireplaces	**0**		

TRIO Software
A Division of Harris Computer Systems

Layout	**1 Typical**		
1.Typical	4.	7.	
2.Inadeq	5.	8.	
3.	6.	9.	
Attic	**9 None**		
1.1/4 Fin	4.Full Fin	7.	
2.1/2 Fin	5.Fl/Stair	8.	
3.3/4 Fin	6.	9.None	
Insulation	**4 Minimal**		
1.Full	4.Minimal	7.	
2.Heavy	5.	8.	
3.Capped	6.	9.None	
Unfinished %	**0%**		
Grade & Factor	**2 Fair 100%**		
1.E Grade	4.B Grade	7.	
2.D Grade	5.A Grade	8.	
3.C Grade	6.	9.Same	
SQFT (Footprint)	**460**		
Condition	**4 Average**		
1.Poor	4.Avg	7.V G	
2.Fair	5.Avg+	8.Exc	
3.Avg-	6.Good	9.Same	
Phys. % Good	**0%**		
Funct. % Good	**100%**		
Functional Code	**9 None**		
1.Incomp	4.Delap	7.No Power	
2.O-Built	5.Bsmt	8.LongTerm	
3.Damage	6.Common	9.None	
Econ. % Good	**100%**		
Economic Code	**None**		
0.None	3.No Power	9.None	
1.Location	4.Generate	8.	
2.Encroach	5.	9.	
Entrance Code	**1 Interior Inspect**		
1.Interior	4.Vacant	7.	
2.Refusal	5.Estimate	8.	
3.Informed	6.	9.	
Information Code	**1 Owner**		
1.Owner	4.Agent	7.	
2.Relative	5.Estimate	8.	
3.Tenant	6.Other	9.	

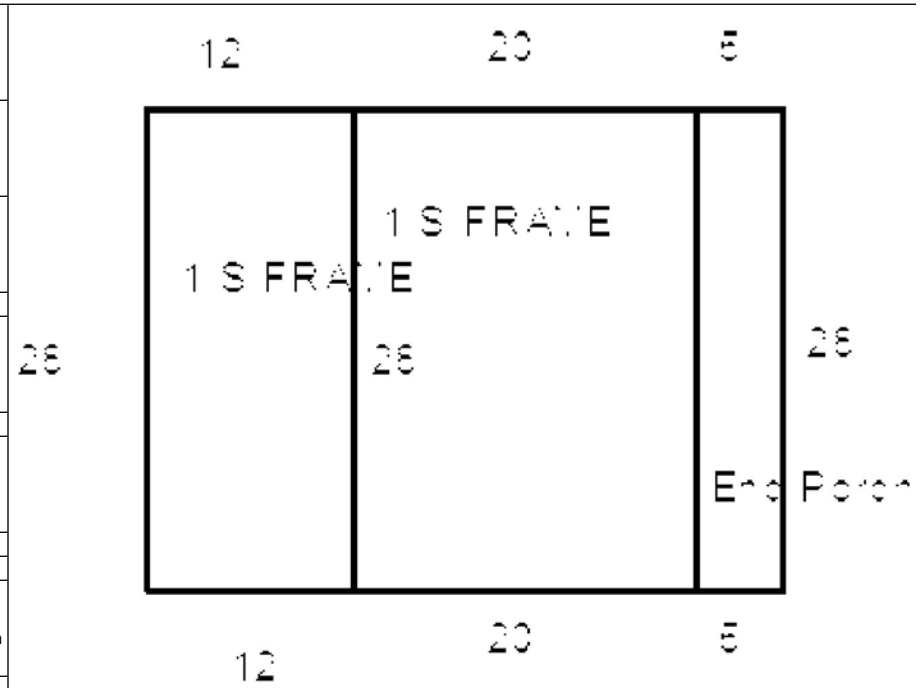

Date Inspected

Additions, Outbuildings & Improvements

Type	Year	Units	Grade	Cond	Phys.	Funct.	Sound Value
22 Encl Frame Porch	1995	140	3 100	4	0 %	100 %	
24 Frame Shed	0	140	4 100	4	0 %	100 %	
24 Frame Shed	0	64	2 100	4	0 %	100 %	
1 One Story Frame	1990	336	3 100	4	0 %	100 %	
62 Carport/s	0	207	3 100	4	0 %	100 %	
					%	%	
					%	%	
					%	%	
					%	%	
					%	%	

1.One Story Fram
2.Two Story Fram
3.Three Story Fr
4.1 & 1/2 Story
5.1 & 3/4 Story
6.2 & 1/2 Story
21.Open Frame Por
22.Encl Frame Por
23.Frame Garage
24.Frame Shed
25.Frame Bay Wind
26.1SFr Overhang
27.Unfin Basement
28.Unfinished Att
29.Finished Attic

Map Lot U18-010 Account 825 Location 39 GAMAGE DRIVE Card 1 Of 1 11/07/2017

POTTS, HAROLD F
POTTS ANNIE L.
7 JEANNE MARIE DRIVE

WESTFIELD MA 01085
B5715P338

Property Data

Neighborhood **12 Woodbury Pond**

Tree Growth Year **0**

X Coordinate **0**

Y Coordinate **0**

Zone/Land Use **11 Residential**

Secondary Zone

Topography **1 Level**

1.Level	4.Below St	7.Res Protec
2.Rolling	5.Low	8.
3.Above St	6.Swampy	9.

Utilities **4 Drilled Well** **6 Septic System**

1.Public	4.Dr Well	7.Cesspool
2.Water	5.Dug Well	8.Lake/Pond
3.Sewer	6.Septic	9.None

Street **3 Gravel**

1.Paved	4.Proposed	7.
2.Semi Imp	5.R/O/W	8.
3.Gravel	6.	9.None

0

0

Sale Data

Sale Date **8/14/1998**

Price **68,000**

Sale Type **2 Land & Buildings**

1.Land	4.MFG UNIT	7.
2.L & B	5.Other	8.
3.Building	6.	9.

Financing **9 Unknown**

1.Convent	4.Seller	7.
2.FHA/VA	5.Private	8.
3.Assumed	6.Cash	9.Unknown

Validity **1 Arms Length Sale**

1.Valid	4.Split	7.Renovate
2.Related	5.Partial	8.Other
3.Distress	6.Exempt	9.

Verified **5 Public Record**

1.Buyer	4.Agent	7.Family
2.Seller	5.Pub Rec	8.Other
3.Lender	6.MLS	9.

Assessment Record

Year	Land	Buildings	Exempt	Total
2004	31,000	44,310	0	75,310
2005	37,800	62,340	0	100,140
2006	47,138	61,695	0	108,833
2007	51,688	61,676	0	113,364
2008	51,688	61,676	0	113,364
2009	74,438	88,628	0	163,066
2010	74,438	69,758	0	144,196
2011	78,038	70,319	0	148,357
2012	78,038	70,319	0	148,357
2013	78,038	70,319	0	148,357
2014	78,038	70,181	0	148,219
2015	78,038	70,157	0	148,195
2016	78,038	70,020	0	148,058
2017	78,038	70,020	0	148,058

Land Data

Front Foot	Type	Effective Frontage	Effective Depth	Influence Factor	Influence Code
11.1-100	11	70	0	100 %	0
12.101-200				%	
13.201+				%	
14.				%	
15.				%	
				%	
				%	
Square Foot		**Square Feet**			
16.Regular Lot				%	
17.Secondary Lot				%	
18.Excess Land				%	
19.Condominium				%	
20.Miscellaneous				%	
				%	
				%	
Fract. Acre		**Acreage/Sites**			
21.Baselot	21	0.18		95 %	0
22.(Fract)	44	1.00		100 %	0
23.(Fract)				%	
Acres				%	
24.				%	
25.				%	
26.Rear 1-5				%	
27.Rear 6-10				%	
28.Rear 11-20				%	
29.Rear 21-50				%	

Total Acreage 0.18

Influence Codes

1.Unimproved
2.Excess Frtg
3.Topography
4.Size/Shape
5.Access
6.Restriction
7.Corner Infl
8.View/Environ
9.Fract Share
Acres
30.Rear 51-100
31.Rear 100+
32.Tillable/Pastu
33.Tillable/Pastu
34.Softwood F&O
35.Mixed Wood F&O
36.Hardwood F&O
37.Softwood TG
38.Mixed Wood TG
39.Hardwood TG
40.Wasteland
41.
42.Mobile Home Si
43.Camp Site
44.Lot Improvemen
45.Access Right
46.Golf Course

Inspection Witnessed By:

X Date

No./Date	Description	Date Insp.

Notes:

Litchfield

Litchfield

Map Lot U18-010 | Account 825 | Location 39 GAMAGE DRIVE | Card 1 Of 1 | 11/07/2017

Building Style	**2 Ranch**		
0.Uncoded	4.Cape	8.Log	
1.Conv.	5.Garrison	9.Other	
2.Ranch	6.Split	10.Tri-Lev	
3.R Ranch	7.Contemp	11.Earth O	
Dwelling Units	**1**		
Other Units	**0**		
Stories	**1 One Story**		
1.1	4.1.5	7.1.25	
2.2	5.1.75	8.	
3.3	6.2.5	9.	
Exterior Walls	**2 Vinyl/Aluminum**		
0.Uncoded	4.Asbestos	8.Concrete	
1.Wd Clapb	5.Stucco	9.Other	
2.Vin/Al	6.Brick	10.Wd shin	
3.Compos.	7.Stone	11.Tex 111	
Roof Surface	**1 Asphalt Shingles**		
1.Asphalt	4.Composit	7.	
2.Slate	5.Wood	8.	
3.Metal	6.Other	9.	
SF Masonry Trim	**0**		
OPEN-3-CUSTOM	**0**		
OPEN-4-CUSTOM	**0**		
Year Built	**1950**		
Year Remodeled	**2000**		
Foundation	**6 Piers**		
1.Concrete	4.Wood	7.	
2.C Block	5.Slab	8.	
3.Br/Stone	6.Piers	9.	
Basement	**9 No Basement**		
1.1/4 Bmt	4.Full Bmt	7.	
2.1/2 Bmt	5.None	8.	
3.3/4 Bmt	6.	9.None	
Bsmt Gar # Cars	**0**		
Wet Basement	**9 No Basement**		
1.Dry	4.	7.	
2.Damp	5.	8.	
3.Wet	6.	9.	

SF Bsmt Living	**0**		
Fin Bsmt Grade	**0 0**		
OPEN-5-CUSTOMIZE	**0**		
Heat Type	**100%**	**13 Monitor-Propane**	
0.Uncoded	4.Steam	8.Fl/Wall	
1.HWBB	5.FWA	9.No Heat	
2.HWCI	6.GravWA	10.Radiant	
3.H Pump	7.Electric	11.Radiant	
Cool Type	**0%**	**9 None**	
1.Refrig	4.W&C Air	7.RadHW	
2.Evapor	5.Monitor-	8.	
3.H Pump	6.Monitor-	9.None	
Kitchen Style	**2 Typical**		
1.Modern	4.Obsolete	7.	
2.Typical	5.	8.	
3.Old Type	6.	9.None	
Bath(s) Style	**2 Typical Bath(s)**		
1.Modern	4.Obsolete	7.	
2.Typical	5.	8.	
3.Old Type	6.	9.None	
# Rooms	**4**		
# Bedrooms	**2**		
# Full Baths	**2**		
# Half Baths	**0**		
# Addn Fixtures	**1**		
# Fireplaces	**0**		

TRIO Software
A Division of Harris Computer Systems

Layout	**1 Typical**		
1.Typical	4.	7.	
2.Inadeq	5.	8.	
3.	6.	9.	
Attic	**9 None**		
1.1/4 Fin	4.Full Fin	7.	
2.1/2 Fin	5.Fl/Stair	8.	
3.3/4 Fin	6.	9.None	
Insulation	**4 Minimal**		
1.Full	4.Minimal	7.	
2.Heavy	5.	8.	
3.Capped	6.	9.None	
Unfinished %	**0%**		
Grade & Factor	**3 Average 100%**		
1.E Grade	4.B Grade	7.	
2.D Grade	5.A Grade	8.	
3.C Grade	6.	9.Same	
SQFT (Footprint)	**1110**		
Condition	**5 Above Average**		
1.Poor	4.Avg	7.V G	
2.Fair	5.Avg+	8.Exc	
3.Avg-	6.Good	9.Same	
Phys. % Good	**0%**		
Funct. % Good	**100%**		
Functional Code	**9 None**		
1.Incomp	4.Delap	7.No Power	
2.O-Built	5.Bsmt	8.LongTerm	
3.Damage	6.Common	9.None	
Econ. % Good	**100%**		
Economic Code	**None**		
0.None	3.No Power	9.None	
1.Location	4.Generate	8.	
2.Encroach	5.	9.	
Entrance Code	**1 Interior Inspect**		
1.Interior	4.Vacant	7.	
2.Refusal	5.Estimate	8.	
3.Informed	6.	9.	
Information Code	**1 Owner**		
1.Owner	4.Agent	7.	
2.Relative	5.Estimate	8.	
3.Tenant	6.Other	9.	

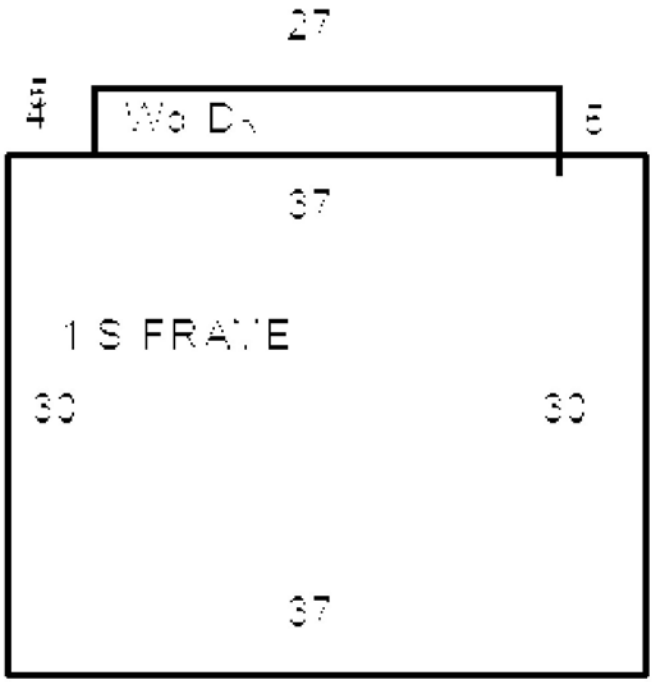

Date Inspected

Additions, Outbuildings & Improvements

Type	Year	Units	Grade	Cond	Phys.	Funct.	Sound Value
68 Wood Deck/s	2000	148	4 100	6	0 %	100 %	
1 One Story Frame	2000	192	3 100	4	0 %	100 %	
24 Frame Shed	0	192	3 100	4	0 %	100 %	
60 Concrete Patio	0	64	2 100	3	0 %	100 %	
					%	%	
					%	%	
					%	%	
					%	%	
					%	%	
					%	%	

1.One Story Fram
2.Two Story Fram
3.Three Story Fr
4.1 & 1/2 Story
5.1 & 3/4 Story
6.2 & 1/2 Story
21.Open Frame Por
22.Encl Frame Por
23.Frame Garage
24.Frame Shed
25.Frame Bay Wind
26.1SFr Overhang
27.Unfin Basement
28.Unfinished Att
29.Finished Attic

Map Lot U18-011 Account 122 Location 37 GAMAGE DRIVE Card 1 Of 1 11/07/2017

POTTS, ANNIE

7 JEANNE MARIE DRIVE

WESTFIELD MA 01085 4678
B7828P158

Previous Owner
POTTS, HAROLD F. JR
POTTS, ANNIE
P.O. BOX 311
SUFFIELD CT 06078
Sale Date: 1/08/2004

Previous Owner
POTTS, ANNIE
P.O. BOX 311

SUFFIELD CT 06078
Sale Date: 6/13/2003

Inspection Witnessed By:

X Date

No./Date	Description	Date Insp.

Notes:

U18 LOT 10A WAS COMBINED WITH U18 LOT 11 IN 1995
PER ASSESSING CARDS.
CONFIRMED ON CARDS 2/18/2009-JHM

Litchfield

Property Data

Neighborhood **12 Woodbury Pond**

Tree Growth Year **0**

X Coordinate **0**

Y Coordinate **0**

Zone/Land Use **11 Residential**

Secondary Zone

Topography **2 Rolling**

1.Level	4.Below St	7.Res Protec
2.Rolling	5.Low	8.
3.Above St	6.Swampy	9.

Utilities **4 Drilled Well** **6 Septic System**

1.Public	4.Dr Well	7.Cesspool
2.Water	5.Dug Well	8.Lake/Pond
3.Sewer	6.Septic	9.None

Street **3 Gravel**

1.Paved	4.Proposed	7.
2.Semi Imp	5.R/O/W	8.
3.Gravel	6.	9.None

0

0

Sale Data

Sale Date **1/08/2004**

Price

Sale Type

1.Land	4.MFG UNIT	7.
2.L & B	5.Other	8.
3.Building	6.	9.

Financing

1.Convent	4.Seller	7.
2.FHA/VA	5.Private	8.
3.Assumed	6.Cash	9.Unknown

Validity **1 Arms Length Sale**

1.Valid	4.Split	7.Renovate
2.Related	5.Partial	8.Other
3.Distress	6.Exempt	9.

Verified **5 Public Record**

1.Buyer	4.Agent	7.Family
2.Seller	5.Pub Rec	8.Other
3.Lender	6.MLS	9.

Assessment Record

Year	Land	Buildings	Exempt	Total
2004	28,000	41,440	0	69,440
2005	32,175	60,574	0	92,749
2006	74,044	62,303	0	136,347
2007	82,344	62,303	0	144,647
2008	82,344	62,303	0	144,647
2009	117,994	74,604	0	192,598
2010	117,994	56,280	0	174,274
2011	117,994	28,046	0	146,040
2012	117,994	28,046	0	146,040
2013	117,994	28,046	0	146,040
2014	117,994	28,034	0	146,028
2015	117,994	28,034	0	146,028
2016	117,994	28,023	0	146,017
2017	117,994	28,023	0	146,017

Land Data

Front Foot	Type	Effective Frontage	Effective Depth	Influence Factor		Influence Code
11.1-100	11	100	0	100	%	0
12.101-200	12	18	0	100	%	0
13.201+					%	
14.					%	
15.					%	
					%	
					%	
Square Foot		**Square Feet**				
16.Regular Lot					%	
17.Secondary Lot					%	
18.Excess Land					%	
19.Condominium					%	
20.Miscellaneous					%	
					%	
					%	
Fract. Acre		**Acreage/Sites**				
21.Baselot	21	0.34		95	%	0
22.(Fract)	44	1.00		100	%	0
23.(Fract)					%	
Acres					%	
24.					%	
25.					%	
26.Rear 1-5					%	
27.Rear 6-10					%	
28.Rear 11-20					%	
29.Rear 21-50					%	

Total Acreage 0.34

Influence Codes

1.Unimproved
2.Excess Frtg
3.Topography
4.Size/Shape
5.Access
6.Restriction
7.Corner Infl
8.View/Environ
9.Fract Share
Acres
30.Rear 51-100
31.Rear 100+
32.Tillable/Pastu
33.Tillable/Pastu
34.Softwood F&O
35.Mixed Wood F&O
36.Hardwood F&O
37.Softwood TG
38.Mixed Wood TG
39.Hardwood TG
40.Wasteland
41.
42.Mobile Home Si
43.Camp Site
44.Lot Improvemen
45.Access Right
46.Golf Course

Litchfield

Map Lot U18-011 | Account 122 | Location 37 GAMAGE DRIVE | Card 1 Of 1 | 11/07/2017

Building Style	**2 Ranch**		
0.Uncoded	4.Cape	8.Log	
1.Conv.	5.Garrison	9.Other	
2.Ranch	6.Split	10.Tri-Lev	
3.R Ranch	7.Contemp	11.Earth O	
Dwelling Units	**1**		
Other Units	**0**		
Stories	**1 One Story**		
1.1	4.1.5	7.1.25	
2.2	5.1.75	8.	
3.3	6.2.5	9.	
Exterior Walls	**2 Vinyl/Aluminum**		
0.Uncoded	4.Asbestos	8.Concrete	
1.Wd Clapb	5.Stucco	9.Other	
2.Vin/Al	6.Brick	10.Wd shin	
3.Compos.	7.Stone	11.Tex 111	
Roof Surface	**3 Sheet Metal**		
1.Asphalt	4.Composit	7.	
2.Slate	5.Wood	8.	
3.Metal	6.Other	9.	
SF Masonry Trim	**0**		
OPEN-3-CUSTOM	**0**		
OPEN-4-CUSTOM	**0**		
Year Built	**1952**		
Year Remodeled	**2004**		
Foundation	**6 Piers**		
1.Concrete	4.Wood	7.	
2.C Block	5.Slab	8.	
3.Br/Stone	6.Piers	9.	
Basement	**9 No Basement**		
1.1/4 Bmt	4.Full Bmt	7.	
2.1/2 Bmt	5.None	8.	
3.3/4 Bmt	6.	9.None	
Bsmt Gar # Cars	**0**		
Wet Basement	**9 No Basement**		
1.Dry	4.	7.	
2.Damp	5.	8.	
3.Wet	6.	9.	

SF Bsmt Living	**0**		
Fin Bsmt Grade	**0 0**		
OPEN-5-CUSTOMIZE	**0**		
Heat Type	**100%**	**13 Monitor-Propane**	
0.Uncoded	4.Steam	8.Fl/Wall	
1.HWBB	5.FWA	9.No Heat	
2.HWCI	6.GravWA	10.Radiant	
3.H Pump	7.Electric	11.Radiant	
Cool Type	**0%**	**9 None**	
1.Refrig	4.W&C Air	7.RadHW	
2.Evapor	5.Monitor-	8.	
3.H Pump	6.Monitor-	9.None	
Kitchen Style	**2 Typical**		
1.Modern	4.Obsolete	7.	
2.Typical	5.	8.	
3.Old Type	6.	9.None	
Bath(s) Style	**2 Typical Bath(s)**		
1.Modern	4.Obsolete	7.	
2.Typical	5.	8.	
3.Old Type	6.	9.None	
# Rooms	**3**		
# Bedrooms	**2**		
# Full Baths	**1**		
# Half Baths	**0**		
# Addn Fixtures	**1**		
# Fireplaces	**0**		

TRIO Software
A Division of Harris Computer Systems

Layout	**1 Typical**		
1.Typical	4.	7.	
2.Inadeq	5.	8.	
3.	6.	9.	
Attic	**9 None**		
1.1/4 Fin	4.Full Fin	7.	
2.1/2 Fin	5.Fl/Stair	8.	
3.3/4 Fin	6.	9.None	
Insulation	**1 Full**		
1.Full	4.Minimal	7.	
2.Heavy	5.	8.	
3.Capped	6.	9.None	
Unfinished %	**0%**		
Grade & Factor	**2 Fair 100%**		
1.E Grade	4.B Grade	7.	
2.D Grade	5.A Grade	8.	
3.C Grade	6.	9.Same	
SQFT (Footprint)	**936**		
Condition	**4 Average**		
1.Poor	4.Avg	7.V G	
2.Fair	5.Avg+	8.Exc	
3.Avg-	6.Good	9.Same	
Phys. % Good	**0%**		
Funct. % Good	**100%**		
Functional Code	**9 None**		
1.Incomp	4.Delap	7.No Power	
2.O-Built	5.Bsmt	8.LongTerm	
3.Damage	6.Common	9.None	
Econ. % Good	**100%**		
Economic Code	**None**		
0.None	3.No Power	9.None	
1.Location	4.Generate	8.	
2.Encroach	5.	9.	
Entrance Code	**1 Interior Inspect**		
1.Interior	4.Vacant	7.	
2.Refusal	5.Estimate	8.	
3.Informed	6.	9.	
Information Code	**1 Owner**		
1.Owner	4.Agent	7.	
2.Relative	5.Estimate	8.	
3.Tenant	6.Other	9.	

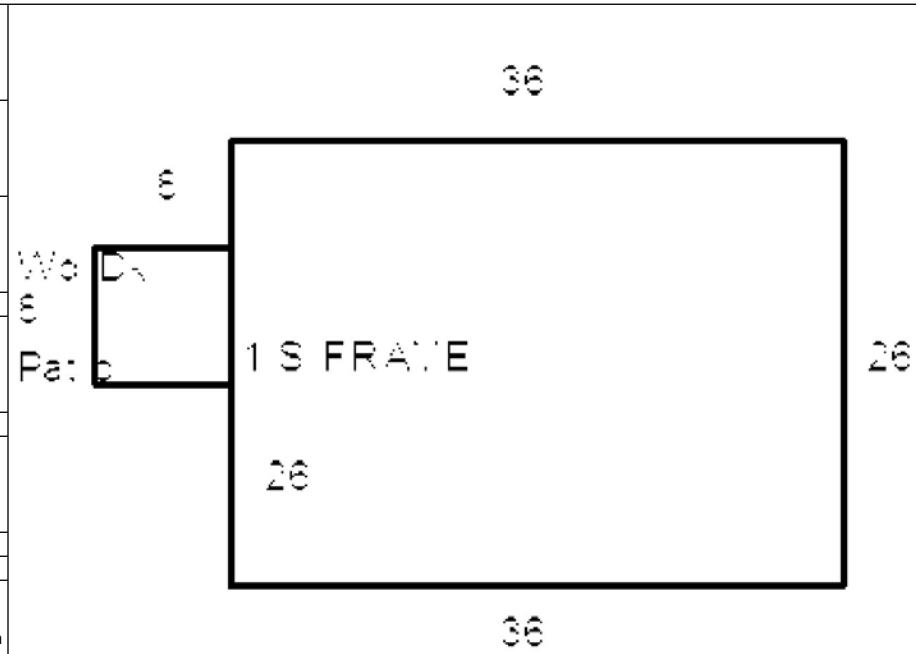

Date Inspected

Additions, Outbuildings & Improvements

Type	Year	Units	Grade	Cond	Phys.	Funct.	Sound Value
61 Canopy/s	0	81	2 100	4	0 %	100 %	
68 Wood Deck/s	2004	80	3 100	4	0 %	100 %	
60 Concrete Patio	0	81	2 100	4	0 %	100 %	
					%	%	
					%	%	
					%	%	
					%	%	
					%	%	
					%	%	
					%	%	

1.One Story Fram
2.Two Story Fram
3.Three Story Fr
4.1 & 1/2 Story
5.1 & 3/4 Story
6.2 & 1/2 Story
21.Open Frame Por
22.Encl Frame Por
23.Frame Garage
24.Frame Shed
25.Frame Bay Wind
26.1SFr Overhang
27.Unfin Basement
28.Unfinished Att
29.Finished Attic

Map Lot U18-012 Account 605 Location 35 GAMAGE DRIVE Card 1 Of 1 11/07/2017

HUDSON,ALDEN W.
ELLIOTT, JADE
P.O. BOX 7304

OCEAN PARK ME 04063
B11477P244 B2393P263 B6155P91 B8556P307 B8838P183

Previous Owner
AHERN STEVEN A
SMITH KAREN D
55 MADISON ROAD
WINDHAM ME 04062
Sale Date: 7/29/2013

Previous Owner
FOLGER, MARTIN
FOLGER PATRICIA
2 RIVERSIDE DRIVE
TOPSHAM ME 04086
Sale Date: 6/05/2006

Previous Owner
CAPARRATTO PAUL
21 MASON ROAD

BRUNSWICK ME 04011
Sale Date: 3/16/2006

Inspection Witnessed By:

X Date

No./Date	Description	Date Insp.

Notes:
9/7/2011-pER PAT DOW FOR SALE W/COLDWELL BANKER-MILLET $192,000
SEE FILE-199,7004/25/2011

Litchfield

Property Data

Neighborhood **12 Woodbury Pond**

Tree Growth Year **0**

X Coordinate **0**

Y Coordinate **0**

Zone/Land Use **11 Residential**

Secondary Zone

Topography **2 Rolling**

1.Level	4.Below St	7.Res Protec
2.Rolling	5.Low	8.
3.Above St	6.Swampy	9.

Utilities **4 Drilled Well** **7 Cesspool**

1.Public	4.Dr Well	7.Cesspool
2.Water	5.Dug Well	8.Lake/Pond
3.Sewer	6.Septic	9.None

Street **5 Right-Of-Way**

1.Paved	4.Proposed	7.
2.Semi Imp	5.R/O/W	8.
3.Gravel	6.	9.None

0

0

Sale Data

Sale Date **7/29/2013**

Price **167,000**

Sale Type **2 Land & Buildings**

1.Land	4.MFG UNIT	7.
2.L & B	5.Other	8.
3.Building	6.	9.

Financing **9 Unknown**

1.Convent	4.Seller	7.
2.FHA/VA	5.Private	8.
3.Assumed	6.Cash	9.Unknown

Validity **1 Arms Length Sale**

1.Valid	4.Split	7.Renovate
2.Related	5.Partial	8.Other
3.Distress	6.Exempt	9.

Verified **5 Public Record**

1.Buyer	4.Agent	7.Family
2.Seller	5.Pub Rec	8.Other
3.Lender	6.MLS	9.

Assessment Record

Year	Land	Buildings	Exempt	Total
2004	27,400	20,040	0	47,440
2005	31,980	18,587	0	50,567
2006	39,456	32,418	0	71,874
2007	43,226	31,963	0	75,189
2008	43,226	31,911	0	75,137
2009	62,076	36,112	0	98,188
2010	62,076	60,583	0	122,659
2011	65,676	62,395	0	128,071
2012	65,676	62,395	0	128,071
2013	65,676	61,582	0	127,258
2014	65,676	61,491	0	127,167
2015	65,676	60,678	0	126,354
2016	65,676	60,627	0	126,303
2017	65,676	59,822	0	125,498

Land Data

Front Foot	Type	Effective Frontage	Effective Depth	Influence Factor	Influence Code
11.1-100	11	58	0	100 %	0
12.101-200				%	
13.201+				%	
14.				%	
15.				%	
				%	
				%	
Square Foot		**Square Feet**			
16.Regular Lot				%	
17.Secondary Lot				%	
18.Excess Land				%	
19.Condominium				%	
20.Miscellaneous				%	
				%	
				%	
Fract. Acre		**Acreage/Sites**			
21.Baselot	21	0.11		95 %	0
22.(Fract)	44	1.00		100 %	0
23.(Fract)				%	
Acres				%	
24.				%	
25.				%	
26.Rear 1-5				%	
27.Rear 6-10				%	
28.Rear 11-20				%	
29.Rear 21-50				%	

Total Acreage 0.11

Influence Codes

1.Unimproved
2.Excess Frtg
3.Topography
4.Size/Shape
5.Access
6.Restriction
7.Corner Infl
8.View/Environ
9.Fract Share
Acres
30.Rear 51-100
31.Rear 100+
32.Tillable/Pastu
33.Tillable/Pastu
34.Softwood F&O
35.Mixed Wood F&O
36.Hardwood F&O
37.Softwood TG
38.Mixed Wood TG
39.Hardwood TG
40.Wasteland
41.
42.Mobile Home Si
43.Camp Site
44.Lot Improvemen
45.Access Right
46.Golf Course

Litchfield

Map Lot U18-012 | Account 605 | Location 35 GAMAGE DRIVE | Card 1 Of 1 | 11/07/2017

Building Style	**4 Cape Cod**	
0.Uncoded	4.Cape	8.Log
1.Conv.	5.Garrison	9.Other
2.Ranch	6.Split	10.Tri-Lev
3.R Ranch	7.Contemp	11.Earth O
Dwelling Units	**1**	
Other Units	**0**	
Stories	**4 One & 1/2 Story**	
1.1	4.1.5	7.1.25
2.2	5.1.75	8.
3.3	6.2.5	9.
Exterior Walls	**16 Lap Siding-Drop**	
0.Uncoded	4.Asbestos	8.Concrete
1.Wd Clapb	5.Stucco	9.Other
2.Vin/Al	6.Brick	10.Wd shin
3.Compos.	7.Stone	11.Tex 111
Roof Surface	**1 Asphalt Shingles**	
1.Asphalt	4.Composit	7.
2.Slate	5.Wood	8.
3.Metal	6.Other	9.
SF Masonry Trim	**0**	
OPEN-3-CUSTOM	**0**	
OPEN-4-CUSTOM	**0**	
Year Built	**1965**	
Year Remodeled	**2008**	
Foundation	**6 Piers**	
1.Concrete	4.Wood	7.
2.C Block	5.Slab	8.
3.Br/Stone	6.Piers	9.
Basement	**9 No Basement**	
1.1/4 Bmt	4.Full Bmt	7.
2.1/2 Bmt	5.None	8.
3.3/4 Bmt	6.	9.None
Bsmt Gar # Cars	**0**	
Wet Basement	**9 No Basement**	
1.Dry	4.	7.
2.Damp	5.	8.
3.Wet	6.	9.

SF Bsmt Living	**0**	
Fin Bsmt Grade	**0 0**	
OPEN-5-CUSTOMIZE	**0**	
Heat Type	**100%**	**13 Monitor-Propane**
0.Uncoded	4.Steam	8.Fl/Wall
1.HWBB	5.FWA	9.No Heat
2.HWCI	6.GravWA	10.Radiant
3.H Pump	7.Electric	11.Radiant
Cool Type	**0%**	**9 None**
1.Refrig	4.W&C Air	7.RadHW
2.Evapor	5.Monitor-	8.
3.H Pump	6.Monitor-	9.None
Kitchen Style	**2 Typical**	
1.Modern	4.Obsolete	7.
2.Typical	5.	8.
3.Old Type	6.	9.None
Bath(s) Style	**2 Typical Bath(s)**	
1.Modern	4.Obsolete	7.
2.Typical	5.	8.
3.Old Type	6.	9.None
# Rooms	**5**	
# Bedrooms	**2**	
# Full Baths	**1**	
# Half Baths	**0**	
# Addn Fixtures	**1**	
# Fireplaces	**0**	

TRIO Software
A Division of Harris Computer Systems

Layout	**1 Typical**	
1.Typical	4.	7.
2.Inadeq	5.	8.
3.	6.	9.
Attic	**9 None**	
1.1/4 Fin	4.Full Fin	7.
2.1/2 Fin	5.Fl/Stair	8.
3.3/4 Fin	6.	9.None
Insulation	**1 Full**	
1.Full	4.Minimal	7.
2.Heavy	5.	8.
3.Capped	6.	9.None
Unfinished %	**0%**	
Grade & Factor	**3 Average 100%**	
1.E Grade	4.B Grade	7.
2.D Grade	5.A Grade	8.
3.C Grade	6.	9.Same
SQFT (Footprint)	**864**	
Condition	**4 Average**	
1.Poor	4.Avg	7.V G
2.Fair	5.Avg+	8.Exc
3.Avg-	6.Good	9.Same
Phys. % Good	**0%**	
Funct. % Good	**100%**	
Functional Code	**9 None**	
1.Incomp	4.Delap	7.No Power
2.O-Built	5.Bsmt	8.LongTerm
3.Damage	6.Common	9.None
Econ. % Good	**100%**	
Economic Code	**None**	
0.None	3.No Power	9.None
1.Location	4.Generate	8.
2.Encroach	5.	9.
Entrance Code	**5 Estimated**	
1.Interior	4.Vacant	7.
2.Refusal	5.Estimate	8.
3.Informed	6.	9.
Information Code	**5 Est by Assessor**	
1.Owner	4.Agent	7.
2.Relative	5.Estimate	8.
3.Tenant	6.Other	9.

Date Inspected 9/07/2011

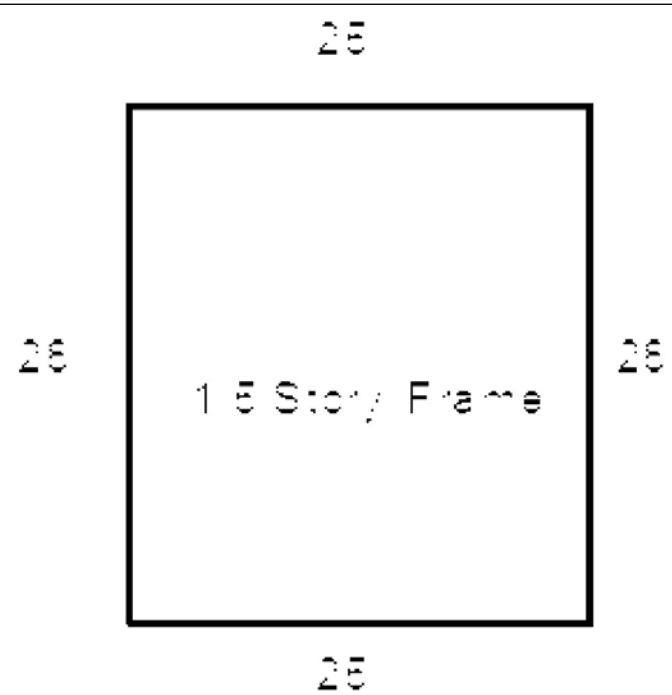

Additions, Outbuildings & Improvements

Type	Year	Units	Grade	Cond	Phys.	Funct.	Sound Value
22 Encl Frame Porch	1994	192	2 100	2	0 %	100 %	
24 Frame Shed	1994	80	3 100	3	0 %	100 %	
409 Concrete Pad	1994	144	3 100	4	0 %	100 %	
24 Frame Shed	2008	240	3 100	4	0 %	100 %	
					%	%	
					%	%	
					%	%	
					%	%	
					%	%	
					%	%	

1.One Story Fram
2.Two Story Fram
3.Three Story Fr
4.1 & 1/2 Story
5.1 & 3/4 Story
6.2 & 1/2 Story
21.Open Frame Por
22.Encl Frame Por
23.Frame Garage
24.Frame Shed
25.Frame Bay Wind
26.1SFr Overhang
27.Unfin Basement
28.Unfinished Att
29.Finished Attic

Map Lot U18-013 | Account 606 | Location 33 GAMAGE DRIVE | Card 1 Of 1 | 11/07/2017

POTVIN, PAUL E
DUBE, DIANE J
567 POND ROAD

LEWISTON ME 04240
B10432P307 B2579P74

Previous Owner
FOLGER, MICHAEL W
P O BOX 411 FRONT STREET

ROLLINSFORD NH 03869
Sale Date: 6/02/2010

Inspection Witnessed By:

X Date

No./Date	Description	Date Insp.

Notes:

Litchfield

Property Data

Neighborhood	**12 Woodbury Pond**
Tree Growth Year	**0**
X Coordinate	**0**
Y Coordinate	**0**
Zone/Land Use	**11 Residential**
Secondary Zone	
Topography	**2 Rolling**

1.Level	4.Below St	7.Res Protec
2.Rolling	5.Low	8.
3.Above St	6.Swampy	9.

Utilities	**9 None**	**9 None**

1.Public	4.Dr Well	7.Cesspool
2.Water	5.Dug Well	8.Lake/Pond
3.Sewer	6.Septic	9.None

Street	**5 Right-Of-Way**

1.Paved	4.Proposed	7.
2.Semi Imp	5.R/O/W	8.
3.Gravel	6.	9.None

0

0

Sale Data

Sale Date	**6/02/2010**
Price	**58,000**
Sale Type	**2 Land & Buildings**

1.Land	4.MFG UNIT	7.
2.L & B	5.Other	8.
3.Building	6.	9.

Financing	**1 Conventional**

1.Convent	4.Seller	7.
2.FHA/VA	5.Private	8.
3.Assumed	6.Cash	9.Unknown

Validity	**8 Other Non Valid**

1.Valid	4.Split	7.Renovate
2.Related	5.Partial	8.Other
3.Distress	6.Exempt	9.

Verified	**5 Public Record**

1.Buyer	4.Agent	7.Family
2.Seller	5.Pub Rec	8.Other
3.Lender	6.MLS	9.

Assessment Record

Year	Land	Buildings	Exempt	Total
2004	26,200	13,170	0	39,370
2005	42,600	30,478	0	73,078
2006	48,747	46,696	0	95,443
2007	54,272	45,800	0	100,072
2008	54,272	45,797	0	100,069
2009	81,897	42,916	0	124,813
2010	81,897	44,898	0	126,795
2011	81,897	12,673	0	94,570
2012	81,897	12,673	0	94,570
2013	81,897	12,673	0	94,570
2014	81,897	12,673	0	94,570
2015	81,897	12,673	0	94,570
2016	81,897	12,673	0	94,570
2017	81,897	12,673	0	94,570

Land Data

Front Foot	Type	Effective Frontage	Effective Depth	Influence Factor		Influence Code
11.1-100	11	85	0	100	%	0
12.101-200					%	
13.201+					%	
14.					%	
15.					%	
					%	
					%	
Square Foot		**Square Feet**				
16.Regular Lot					%	
17.Secondary Lot					%	
18.Excess Land					%	
19.Condominium					%	
20.Miscellaneous					%	
					%	
					%	
Fract. Acre		**Acreage/Sites**				
21.Baselot	21	0.17		95	%	0
22.(Fract)	44	0.25		100	%	0
23.(Fract)					%	
Acres					%	
24.					%	
25.					%	
26.Rear 1-5					%	
27.Rear 6-10					%	
28.Rear 11-20					%	
29.Rear 21-50					%	

Total Acreage 0.17

Influence Codes

1.Unimproved
2.Excess Frtg
3.Topography
4.Size/Shape
5.Access
6.Restriction
7.Corner Infl
8.View/Environ
9.Fract Share

Acres

30.Rear 51-100
31.Rear 100+
32.Tillable/Pastu
33.Tillable/Pastu
34.Softwood F&O
35.Mixed Wood F&O
36.Hardwood F&O
37.Softwood TG
38.Mixed Wood TG
39.Hardwood TG
40.Wasteland
41.
42.Mobile Home Si
43.Camp Site
44.Lot Improvemen
45.Access Right
46.Golf Course

Litchfield

Map Lot U18-013 | Account 606 | Location 33 GAMAGE DRIVE | Card 1 Of 1 | 11/07/2017

Building Style **2 Ranch**		
0.Uncoded	4.Cape	8.Log
1.Conv.	5.Garrison	9.Other
2.Ranch	6.Split	10.Tri-Lev
3.R Ranch	7.Contemp	11.Earth O
Dwelling Units **1**		
Other Units **0**		
Stories **1 One Story**		
1.1	4.1.5	7.1.25
2.2	5.1.75	8.
3.3	6.2.5	9.
Exterior Walls **12 Board and Batting**		
0.Uncoded	4.Asbestos	8.Concrete
1.Wd Clapb	5.Stucco	9.Other
2.Vin/Al	6.Brick	10.Wd shin
3.Compos.	7.Stone	11.Tex 111
Roof Surface **1 Asphalt Shingles**		
1.Asphalt	4.Composit	7.
2.Slate	5.Wood	8.
3.Metal	6.Other	9.
SF Masonry Trim **0**		
OPEN-3-CUSTOM **0**		
OPEN-4-CUSTOM **0**		
Year Built **1950**		
Year Remodeled **0**		
Foundation **6 Piers**		
1.Concrete	4.Wood	7.
2.C Block	5.Slab	8.
3.Br/Stone	6.Piers	9.
Basement **9 No Basement**		
1.1/4 Bmt	4.Full Bmt	7.
2.1/2 Bmt	5.None	8.
3.3/4 Bmt	6.	9.None
Bsmt Gar # Cars **0**		
Wet Basement **0**		
1.Dry	4.	7.
2.Damp	5.	8.
3.Wet	6.	9.

SF Bsmt Living **0**		
Fin Bsmt Grade **0 0**		
OPEN-5-CUSTOMIZE **0**		
Heat Type **100% 8 Floor/Wall Unit**		
0.Uncoded	4.Steam	8.Fl/Wall
1.HWBB	5.FWA	9.No Heat
2.HWCI	6.GravWA	10.Radiant
3.H Pump	7.Electric	11.Radiant
Cool Type **0% 9 None**		
1.Refrig	4.W&C Air	7.RadHW
2.Evapor	5.Monitor-	8.
3.H Pump	6.Monitor-	9.None
Kitchen Style **2 Typical**		
1.Modern	4.Obsolete	7.
2.Typical	5.	8.
3.Old Type	6.	9.None
Bath(s) Style **2 Typical Bath(s)**		
1.Modern	4.Obsolete	7.
2.Typical	5.	8.
3.Old Type	6.	9.None
# Rooms **0**		
# Bedrooms **0**		
# Full Baths **0**		
# Half Baths **0**		
# Addn Fixtures **1**		
# Fireplaces **0**		

TRIO Software
A Division of Harris Computer Systems

Layout **1 Typical**		
1.Typical	4.	7.
2.Inadeq	5.	8.
3.	6.	9.
Attic **9 None**		
1.1/4 Fin	4.Full Fin	7.
2.1/2 Fin	5.Fl/Stair	8.
3.3/4 Fin	6.	9.None
Insulation **9 None**		
1.Full	4.Minimal	7.
2.Heavy	5.	8.
3.Capped	6.	9.None
Unfinished % **0%**		
Grade & Factor **2 Fair 100%**		
1.E Grade	4.B Grade	7.
2.D Grade	5.A Grade	8.
3.C Grade	6.	9.Same
SQFT (Footprint) **475**		
Condition **2 Fair**		
1.Poor	4.Avg	7.V G
2.Fair	5.Avg+	8.Exc
3.Avg-	6.Good	9.Same
Phys. % Good **0%**		
Funct. % Good **100%**		
Functional Code **9 None**		
1.Incomp	4.Delap	7.No Power
2.O-Built	5.Bsmt	8.LongTerm
3.Damage	6.Common	9.None
Econ. % Good **100%**		
Economic Code **None**		
0.None	3.No Power	9.None
1.Location	4.Generate	8.
2.Encroach	5.	9.
Entrance Code **5 Estimated**		
1.Interior	4.Vacant	7.
2.Refusal	5.Estimate	8.
3.Informed	6.	9.
Information Code **5 Est by Assessor**		
1.Owner	4.Agent	7.
2.Relative	5.Estimate	8.
3.Tenant	6.Other	9.

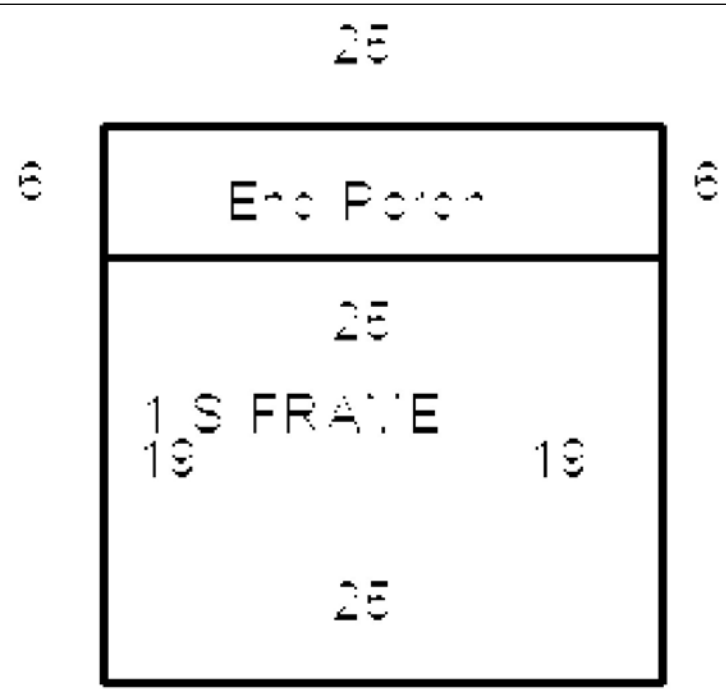

Date Inspected 9/07/2011

Additions, Outbuildings & Improvements

Type	Year	Units	Grade	Cond	Phys.	Funct.	Sound Value
22 Encl Frame Porch	0	150	3 100	3	0 %	100 %	
					%	%	
					%	%	
					%	%	
					%	%	
					%	%	
					%	%	
					%	%	
					%	%	
					%	%	

1.One Story Fram
2.Two Story Fram
3.Three Story Fr
4.1 & 1/2 Story
5.1 & 3/4 Story
6.2 & 1/2 Story
21.Open Frame Por
22.Encl Frame Por
23.Frame Garage
24.Frame Shed
25.Frame Bay Wind
26.1SFr Overhang
27.Unfin Basement
28.Unfinished Att
29.Finished Attic

Map Lot U18-015 | Account 835 | Location 23 GAMAGE DRIVE | Card 1 Of 1 | 11/07/2017

HAWKINS, LIAM P.
CULLITY, JENNA M.
122 WOODLEY AVENUE

WEST ROXBURY MA
B11800P26 B11800P30 B12136P68 B6173P226 B9292P71

Previous Owner
LEEZURE TYME, LLC.
839 MAIN STREET

LEWISTON ME 04240
Sale Date: 10/16/2015

Previous Owner
STORY JOHN C
19 BALDWIN ROAD

TURNER ME 04282
Sale Date: 9/17/2014

Previous Owner
SEGER, WAYNE F
SEGER MARCIA A
P.O. BOX462
LITCHFIELD ME 04350
Sale Date: 3/16/2007

Inspection Witnessed By:

X Date

No./Date	Description	Date Insp.

Notes:

Litchfield

Property Data

Neighborhood	**12 Woodbury Pond**
Tree Growth Year	**0**
X Coordinate	**0**
Y Coordinate	**0**
Zone/Land Use	**11 Residential**
Secondary Zone	
Topography	**2 Rolling**

1.Level	4.Below St	7.Res Protec
2.Rolling	5.Low	8.
3.Above St	6.Swampy	9.

Utilities	**4 Drilled Well**	**6 Septic System**

1.Public	4.Dr Well	7.Cesspool
2.Water	5.Dug Well	8.Lake/Pond
3.Sewer	6.Septic	9.None

Street	**5 Right-Of-Way**	

1.Paved	4.Proposed	7.
2.Semi Imp	5.R/O/W	8.
3.Gravel	6.	9.None

0
0

Sale Data

Sale Date	**10/16/2015**
Price	**312,000**
Sale Type	**2 Land & Buildings**

1.Land	4.MFG UNIT	7.
2.L & B	5.Other	8.
3.Building	6.	9.

Financing	**9 Unknown**	

1.Convent	4.Seller	7.
2.FHA/VA	5.Private	8.
3.Assumed	6.Cash	9.Unknown

Validity	**1 Arms Length Sale**	

1.Valid	4.Split	7.Renovate
2.Related	5.Partial	8.Other
3.Distress	6.Exempt	9.

Verified	**5 Public Record**	

1.Buyer	4.Agent	7.Family
2.Seller	5.Pub Rec	8.Other
3.Lender	6.MLS	9.

Assessment Record

Year	Land	Buildings	Exempt	Total
2004	55,900	38,640	9,750	84,790
2005	79,000	71,229	13,000	137,229
2006	99,066	103,357	0	202,423
2007	115,566	103,299	0	218,865
2008	115,566	102,069	0	217,635
2009	178,625	162,063	0	340,688
2010	178,625	114,581	0	293,206
2011	178,625	102,222	0	280,847
2012	178,625	102,222	0	280,847
2013	178,625	102,222	0	280,847
2014	178,625	102,153	0	280,778
2015	178,625	102,025	0	280,650
2016	178,625	101,959	0	280,584
2017	178,625	101,953	0	280,578

Land Data

Front Foot	Type	Effective Frontage	Effective Depth	Influence Factor		Influence Code
11.1-100	11	100	0	100	%	0
12.101-200	12	100	0	100	%	0
13.201+					%	
14.					%	
15.					%	
					%	
					%	

Square Foot	Square Feet		
16.Regular Lot		%	
17.Secondary Lot		%	
18.Excess Land		%	
19.Condominium		%	
20.Miscellaneous		%	
		%	
		%	

Fract. Acre	Acreage/Sites			
21.Baselot	21	1.00	95 %	0
22.(Fract)	44	1.00	100 %	0
23.(Fract)	26	0.01	100 %	0
Acres			%	
24.			%	
25.			%	
26.Rear 1-5			%	
27.Rear 6-10			%	
28.Rear 11-20				
29.Rear 21-50				

Total Acreage 1.01

Influence Codes

1.Unimproved
2.Excess Frtg
3.Topography
4.Size/Shape
5.Access
6.Restriction
7.Corner Infl
8.View/Environ
9.Fract Share
Acres
30.Rear 51-100
31.Rear 100+
32.Tillable/Pastu
33.Tillable/Pastu
34.Softwood F&O
35.Mixed Wood F&O
36.Hardwood F&O
37.Softwood TG
38.Mixed Wood TG
39.Hardwood TG
40.Wasteland
41.
42.Mobile Home Si
43.Camp Site
44.Lot Improvemen
45.Access Right
46.Golf Course

Litchfield

Map Lot U18-015 | Account 835 | Location 23 GAMAGE DRIVE | Card 1 Of 1 | 11/07/2017

Building Style	**4 Cape Cod**		
0.Uncoded	4.Cape	8.Log	
1.Conv.	5.Garrison	9.Other	
2.Ranch	6.Split	10.Tri-Lev	
3.R Ranch	7.Contemp	11.Earth O	
Dwelling Units	**1**		
Other Units	**0**		
Stories	**4 One & 1/2 Story**		
1.1	4.1.5	7.1.25	
2.2	5.1.75	8.	
3.3	6.2.5	9.	
Exterior Walls	**16 Lap Siding-Drop**		
0.Uncoded	4.Asbestos	8.Concrete	
1.Wd Clapb	5.Stucco	9.Other	
2.Vin/Al	6.Brick	10.Wd shin	
3.Compos.	7.Stone	11.Tex 111	
Roof Surface	**3 Sheet Metal**		
1.Asphalt	4.Composit	7.	
2.Slate	5.Wood	8.	
3.Metal	6.Other	9.	
SF Masonry Trim	**0**		
OPEN-3-CUSTOM	**0**		
OPEN-4-CUSTOM	**0**		
Year Built	**1900**		
Year Remodeled	**2000**		
Foundation	**1 Concrete**		
1.Concrete	4.Wood	7.	
2.C Block	5.Slab	8.	
3.Br/Stone	6.Piers	9.	
Basement	**4 Full Basement**		
1.1/4 Bmt	4.Full Bmt	7.	
2.1/2 Bmt	5.None	8.	
3.3/4 Bmt	6.	9.None	
Bsmt Gar # Cars	**0**		
Wet Basement	**1 Dry Basement**		
1.Dry	4.	7.	
2.Damp	5.	8.	
3.Wet	6.	9.	

SF Bsmt Living	**362**		
Fin Bsmt Grade	**3 100**		
OPEN-5-CUSTOMIZE	**0**		
Heat Type	**100%**	**1 Hot Water BB**	
0.Uncoded	4.Steam	8.Fl/Wall	
1.HWBB	5.FWA	9.No Heat	
2.HWCI	6.GravWA	10.Radiant	
3.H Pump	7.Electric	11.Radiant	
Cool Type	**0%**	**9 None**	
1.Refrig	4.W&C Air	7.RadHW	
2.Evapor	5.Monitor-	8.	
3.H Pump	6.Monitor-	9.None	
Kitchen Style	**1 Modern**		
1.Modern	4.Obsolete	7.	
2.Typical	5.	8.	
3.Old Type	6.	9.None	
Bath(s) Style	**1 Modern Bath(s)**		
1.Modern	4.Obsolete	7.	
2.Typical	5.	8.	
3.Old Type	6.	9.None	
# Rooms	**7**		
# Bedrooms	**3**		
# Full Baths	**2**		
# Half Baths	**0**		
# Addn Fixtures	**1**		
# Fireplaces	**1**		

TRIO Software
A Division of Harris Computer Systems

Layout	**1 Typical**		
1.Typical	4.	7.	
2.Inadeq	5.	8.	
3.	6.	9.	
Attic	**9 None**		
1.1/4 Fin	4.Full Fin	7.	
2.1/2 Fin	5.Fl/Stair	8.	
3.3/4 Fin	6.	9.None	
Insulation	**1 Full**		
1.Full	4.Minimal	7.	
2.Heavy	5.	8.	
3.Capped	6.	9.None	
Unfinished %	**0%**		
Grade & Factor	**3 Average 100%**		
1.E Grade	4.B Grade	7.	
2.D Grade	5.A Grade	8.	
3.C Grade	6.	9.Same	
SQFT (Footprint)	**750**		
Condition	**6 Good**		
1.Poor	4.Avg	7.V G	
2.Fair	5.Avg+	8.Exc	
3.Avg-	6.Good	9.Same	
Phys. % Good	**0%**		
Funct. % Good	**100%**		
Functional Code	**9 None**		
1.Incomp	4.Delap	7.No Power	
2.O-Built	5.Bsmt	8.LongTerm	
3.Damage	6.Common	9.None	
Econ. % Good	**100%**		
Economic Code	**None**		
0.None	3.No Power	9.None	
1.Location	4.Generate	8.	
2.Encroach	5.	9.	
Entrance Code	**1 Interior Inspect**		
1.Interior	4.Vacant	7.	
2.Refusal	5.Estimate	8.	
3.Informed	6.	9.	
Information Code	**1 Owner**		
1.Owner	4.Agent	7.	
2.Relative	5.Estimate	8.	
3.Tenant	6.Other	9.	

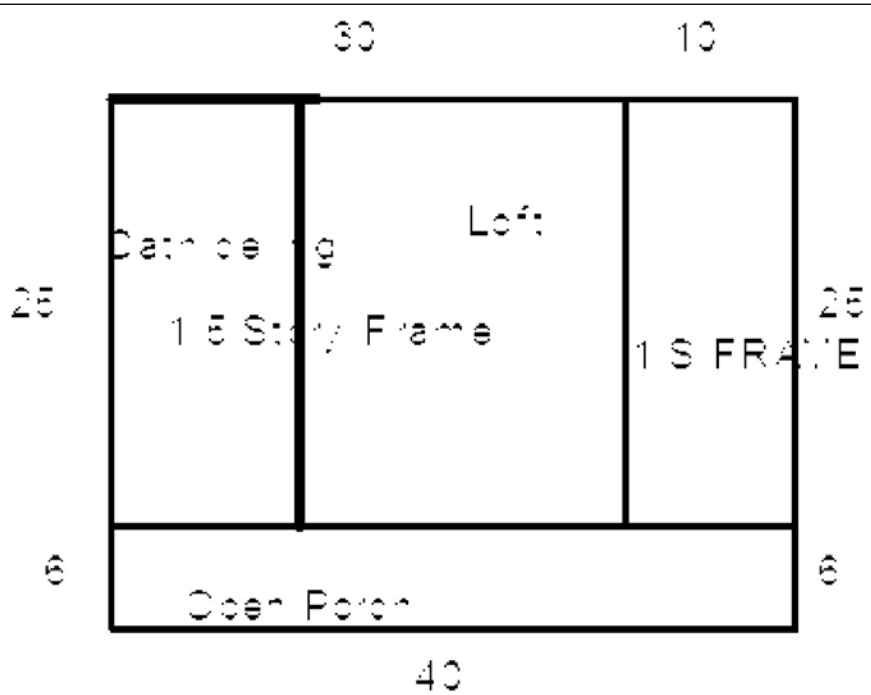

Date Inspected 7/27/2011

Additions, Outbuildings & Improvements

Type	Year	Units	Grade	Cond	Phys.	Funct.	Sound Value
22 Encl Frame Porch	2008	240	4 100	6	0 %	100 %	
24 Frame Shed	1990	144	3 100	4	0 %	100 %	
24 Frame Shed	2008	80	2 100	3	0 %	100 %	
10 2/3 SFr Upper	2000	250	3 100	4	0 %	100 %	
					%	%	
					%	%	
					%	%	
					%	%	
					%	%	
					%	%	

1.One Story Fram
2.Two Story Fram
3.Three Story Fr
4.1 & 1/2 Story
5.1 & 3/4 Story
6.2 & 1/2 Story
21.Open Frame Por
22.Encl Frame Por
23.Frame Garage
24.Frame Shed
25.Frame Bay Wind
26.1SFr Overhang
27.Unfin Basement
28.Unfinished Att
29.Finished Attic

Map Lot U18-016 Account 843 Location 1669 HALLOWELL ROAD Card 1 Of 1 11/07/2017

HOBART, VERNA (LIFE ESTATE)

1669 HALLOWELL ROAD

LITCHFIELD ME 04350
B12236P323 B3352P288

Property Data

Neighborhood **12 Woodbury Pond**

Tree Growth Year **0**

X Coordinate **0**

Y Coordinate **0**

Zone/Land Use **11 Residential**

Secondary Zone

Topography **2 Rolling**

1.Level	4.Below St	7.Res Protec
2.Rolling	5.Low	8.
3.Above St	6.Swampy	9.

Utilities **4 Drilled Well** **6 Septic System**

1.Public	4.Dr Well	7.Cesspool
2.Water	5.Dug Well	8.Lake/Pond
3.Sewer	6.Septic	9.None

Street **1 Paved**

1.Paved	4.Proposed	7.
2.Semi Imp	5.R/O/W	8.
3.Gravel	6.	9.None

0

0

Sale Data

Sale Date

Price

Sale Type

1.Land	4.MFG UNIT	7.
2.L & B	5.Other	8.
3.Building	6.	9.

Financing

1.Convent	4.Seller	7.
2.FHA/VA	5.Private	8.
3.Assumed	6.Cash	9.Unknown

Validity

1.Valid	4.Split	7.Renovate
2.Related	5.Partial	8.Other
3.Distress	6.Exempt	9.

Verified

1.Buyer	4.Agent	7.Family
2.Seller	5.Pub Rec	8.Other
3.Lender	6.MLS	9.

Assessment Record

Year	Land	Buildings	Exempt	Total
2004	46,070	54,680	9,750	91,000
2005	65,340	78,343	13,000	130,683
2006	101,436	78,225	13,000	166,661
2007	112,136	77,036	13,000	176,172
2008	112,136	77,029	12,350	176,815
2009	151,650	74,155	9,500	216,305
2010	151,650	72,261	10,000	213,911
2011	151,650	52,820	10,000	194,470
2012	151,650	52,820	10,000	194,470
2013	151,650	52,820	10,000	194,470
2014	151,650	52,820	10,000	194,470
2015	151,650	52,820	10,000	194,470
2016	151,650	52,820	15,000	189,470
2017	151,650	52,820	20,000	184,470

Land Data

Front Foot	Type	Effective Frontage	Effective Depth	Influence Factor		Influence Code
11.1-100	11	100	0	100	%	0
12.101-200	12	42	0	100	%	0
13.201+					%	
14.					%	
15.					%	
					%	
					%	
Square Foot		**Square Feet**				
16.Regular Lot					%	
17.Secondary Lot					%	
18.Excess Land					%	
19.Condominium					%	
20.Miscellaneous					%	
					%	
					%	
Fract. Acre		**Acreage/Sites**				
21.Baselot	21	1.00		100	%	0
22.(Fract)	26	0.84		100	%	0
23.(Fract)	44	1.00		100	%	0
Acres					%	
24.					%	
25.					%	
26.Rear 1-5					%	
27.Rear 6-10					%	
28.Rear 11-20					%	
29.Rear 21-50					%	

Total Acreage 1.84

Influence Codes

1.Unimproved
2.Excess Frtg
3.Topography
4.Size/Shape
5.Access
6.Restriction
7.Corner Infl
8.View/Environ
9.Fract Share
Acres
30.Rear 51-100
31.Rear 100+
32.Tillable/Pastu
33.Tillable/Pastu
34.Softwood F&O
35.Mixed Wood F&O
36.Hardwood F&O
37.Softwood TG
38.Mixed Wood TG
39.Hardwood TG
40.Wasteland
41.
42.Mobile Home Si
43.Camp Site
44.Lot Improvemen
45.Access Right
46.Golf Course

Inspection Witnessed By:

X Date

No./Date	Description	Date Insp.

Notes:

Litchfield

Litchfield

Map Lot U18-016 | Account 843 | Location 1669 HALLOWELL ROAD | Card 1 Of 1 | 11/07/2017

Building Style **2 Ranch**		
0.Uncoded	4.Cape	8.Log
1.Conv.	5.Garrison	9.Other
2.Ranch	6.Split	10.Tri-Lev
3.R Ranch	7.Contemp	11.Earth O
Dwelling Units **1**		
Other Units **0**		
Stories **1 One Story**		
1.1	4.1.5	7.1.25
2.2	5.1.75	8.
3.3	6.2.5	9.
Exterior Walls **2 Vinyl/Aluminum**		
0.Uncoded	4.Asbestos	8.Concrete
1.Wd Clapb	5.Stucco	9.Other
2.Vin/Al	6.Brick	10.Wd shin
3.Compos.	7.Stone	11.Tex 111
Roof Surface **3 Sheet Metal**		
1.Asphalt	4.Composit	7.
2.Slate	5.Wood	8.
3.Metal	6.Other	9.
SF Masonry Trim **0**		
OPEN-3-CUSTOM **0**		
OPEN-4-CUSTOM **0**		
Year Built **1920**		
Year Remodeled **1995**		
Foundation **3 Brick &/or Stone**		
1.Concrete	4.Wood	7.
2.C Block	5.Slab	8.
3.Br/Stone	6.Piers	9.
Basement **1 1/4 Basement**		
1.1/4 Bmt	4.Full Bmt	7.
2.1/2 Bmt	5.None	8.
3.3/4 Bmt	6.	9.None
Bsmt Gar # Cars **0**		
Wet Basement **1 Dry Basement**		
1.Dry	4.	7.
2.Damp	5.	8.
3.Wet	6.	9.

SF Bsmt Living **0**		
Fin Bsmt Grade **0 0**		
OPEN-5-CUSTOMIZE **0**		
Heat Type **100%** **1 Hot Water BB**		
0.Uncoded	4.Steam	8.Fl/Wall
1.HWBB	5.FWA	9.No Heat
2.HWCI	6.GravWA	10.Radiant
3.H Pump	7.Electric	11.Radiant
Cool Type **0%** **9 None**		
1.Refrig	4.W&C Air	7.RadHW
2.Evapor	5.Monitor-	8.
3.H Pump	6.Monitor-	9.None
Kitchen Style **2 Typical**		
1.Modern	4.Obsolete	7.
2.Typical	5.	8.
3.Old Type	6.	9.None
Bath(s) Style **2 Typical Bath(s)**		
1.Modern	4.Obsolete	7.
2.Typical	5.	8.
3.Old Type	6.	9.None
# Rooms **5**		
# Bedrooms **2**		
# Full Baths **1**		
# Half Baths **0**		
# Addn Fixtures **1**		
# Fireplaces **1**		

TRIO Software
A Division of Harris Computer Systems

Layout **1 Typical**		
1.Typical	4.	7.
2.Inadeq	5.	8.
3.	6.	9.
Attic **9 None**		
1.1/4 Fin	4.Full Fin	7.
2.1/2 Fin	5.Fl/Stair	8.
3.3/4 Fin	6.	9.None
Insulation **1 Full**		
1.Full	4.Minimal	7.
2.Heavy	5.	8.
3.Capped	6.	9.None
Unfinished % **0%**		
Grade & Factor **2 Fair 100%**		
1.E Grade	4.B Grade	7.
2.D Grade	5.A Grade	8.
3.C Grade	6.	9.Same
SQFT (Footprint) **1379**		
Condition **4 Average**		
1.Poor	4.Avg	7.V G
2.Fair	5.Avg+	8.Exc
3.Avg-	6.Good	9.Same
Phys. % Good **0%**		
Funct. % Good **100%**		
Functional Code **9 None**		
1.Incomp	4.Delap	7.No Power
2.O-Built	5.Bsmt	8.LongTerm
3.Damage	6.Common	9.None
Econ. % Good **100%**		
Economic Code **None**		
0.None	3.No Power	9.None
1.Location	4.Generate	8.
2.Encroach	5.	9.
Entrance Code **1 Interior Inspect**		
1.Interior	4.Vacant	7.
2.Refusal	5.Estimate	8.
3.Informed	6.	9.
Information Code **1 Owner**		
1.Owner	4.Agent	7.
2.Relative	5.Estimate	8.
3.Tenant	6.Other	9.

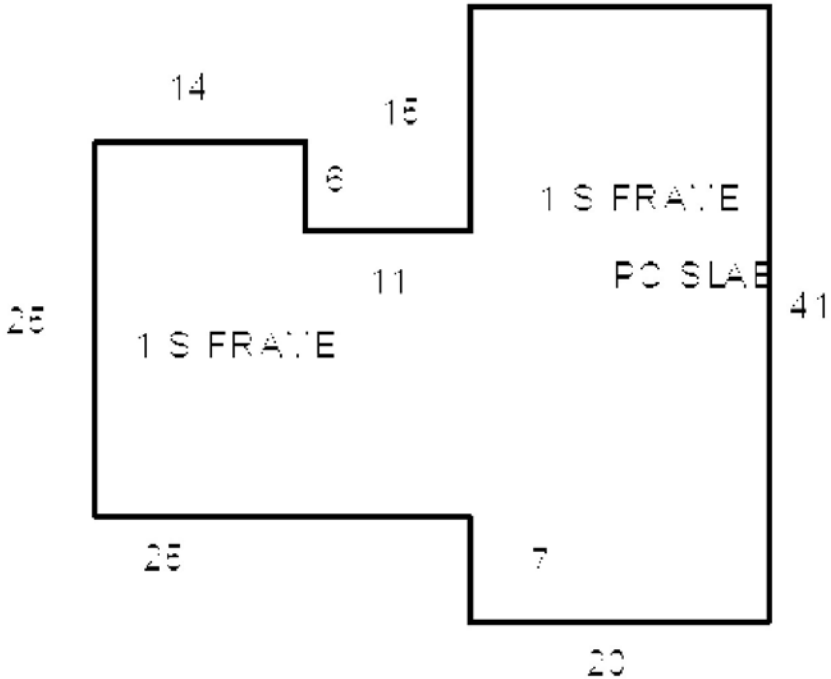

Date Inspected

Additions, Outbuildings & Improvements

Type	Year	Units	Grade	Cond	Phys.	Funct.	Sound Value
23 Frame Garage	0	720	3 100	3	0 %	100 %	
24 Frame Shed	0	615	2 100	3	0 %	100 %	
87 Gazebo	0	190	3 100	3	0 %	100 %	
409 Concrete Pad	0	720	3 100	4	0 %	100 %	
24 Frame Shed	0	160	2 100	3	0 %	100 %	
					%	%	
					%	%	
					%	%	
					%	%	
					%	%	

1.One Story Fram
2.Two Story Fram
3.Three Story Fr
4.1 & 1/2 Story
5.1 & 3/4 Story
6.2 & 1/2 Story
21.Open Frame Por
22.Encl Frame Por
23.Frame Garage
24.Frame Shed
25.Frame Bay Wind
26.1SFr Overhang
27.Unfin Basement
28.Unfinished Att
29.Finished Attic

Map Lot U18-017 Account 203 Location HALLOWELL ROAD Card 1 Of 1 11/07/2017

O'REILLY, DUSTIN T.
O'REILLY, KELLYE
1656 HALLOWELL ROAD

LITCHFIELD ME 04350
B11902P247 B12486P169 B2554P33 B9104P305

Previous Owner
BRACKETT, RICHARD
1656 HALLOWELL ROAD

LITCHFIELD ME 04350
Sale Date: 10/03/2006

Inspection Witnessed By:

X Date

No./Date	Description	Date Insp.

Notes:

Property Data

Neighborhood **1 28000**

Tree Growth Year **0**

X Coordinate **0**

Y Coordinate **0**

Zone/Land Use **11 Residential**

Secondary Zone

Topography **2 Rolling**

1.Level	4.Below St	7.Res Protec
2.Rolling	5.Low	8.
3.Above St	6.Swampy	9.

Utilities **9 None** **9 None**

1.Public	4.Dr Well	7.Cesspool
2.Water	5.Dug Well	8.Lake/Pond
3.Sewer	6.Septic	9.None

Street **1 Paved**

1.Paved	4.Proposed	7.
2.Semi Imp	5.R/O/W	8.
3.Gravel	6.	9.None

0

0

Sale Data

Sale Date **10/03/2006**

Price **45,000**

Sale Type **1 Land Only**

1.Land	4.MFG UNIT	7.
2.L & B	5.Other	8.
3.Building	6.	9.

Financing **9 Unknown**

1.Convent	4.Seller	7.
2.FHA/VA	5.Private	8.
3.Assumed	6.Cash	9.Unknown

Validity **1 Arms Length Sale**

1.Valid	4.Split	7.Renovate
2.Related	5.Partial	8.Other
3.Distress	6.Exempt	9.

Verified **5 Public Record**

1.Buyer	4.Agent	7.Family
2.Seller	5.Pub Rec	8.Other
3.Lender	6.MLS	9.

Assessment Record

Year	Land	Buildings	Exempt	Total
2004	600	0	0	600
2005	28,000	0	0	28,000
2006	9,800	0	0	9,800
2007	9,800	0	0	9,800
2008	9,800	0	0	9,800
2009	9,800	0	0	9,800
2010	9,800	0	0	9,800
2011	9,800	0	0	9,800
2012	9,800	0	0	9,800
2013	9,800	0	0	9,800
2014	9,800	0	0	9,800
2015	9,800	0	0	9,800
2016	9,800	0	0	9,800
2017	9,800	0	0	9,800

Land Data

Front Foot	Type	Effective Frontage	Effective Depth	Influence Factor	Influence Code
11.1-100				%	
12.101-200				%	
13.201+				%	
14.				%	
15.				%	
				%	
				%	
Square Foot		**Square Feet**			
16.Regular Lot				%	
17.Secondary Lot				%	
18.Excess Land				%	
19.Condominium				%	
20.Miscellaneous				%	
				%	
				%	
Fract. Acre		**Acreage/Sites**			
21.Baselot	21	0.35		100 %	0
22.(Fract)				%	
23.(Fract)				%	
Acres				%	
24.				%	
25.				%	
26.Rear 1-5				%	
27.Rear 6-10				%	
28.Rear 11-20				%	
29.Rear 21-50				%	

Total Acreage 0.35

Influence Codes

1.Unimproved
2.Excess Frtg
3.Topography
4.Size/Shape
5.Access
6.Restriction
7.Corner Infl
8.View/Environ
9.Fract Share
Acres
30.Rear 51-100
31.Rear 100+
32.Tillable/Pastu
33.Tillable/Pastu
34.Softwood F&O
35.Mixed Wood F&O
36.Hardwood F&O
37.Softwood TG
38.Mixed Wood TG
39.Hardwood TG
40.Wasteland
41.
42.Mobile Home Si
43.Camp Site
44.Lot Improvemen
45.Access Right
46.Golf Course

Litchfield

Litchfield

Map Lot U18-017 | Account 203 | Location HALLOWELL ROAD | Card 1 Of 1 | 11/07/2017

Building Style		
0.Uncoded	4.Cape	8.Log
1.Conv.	5.Garrison	9.Other
2.Ranch	6.Split	10.Tri-Lev
3.R Ranch	7.Contemp	11.Earth O

Dwelling Units
Other Units

Stories		
1.1	4.1.5	7.1.25
2.2	5.1.75	8.
3.3	6.2.5	9.

Exterior Walls		
0.Uncoded	4.Asbestos	8.Concrete
1.Wd Clapb	5.Stucco	9.Other
2.Vin/Al	6.Brick	10.Wd shin
3.Compos.	7.Stone	11.Tex 111

Roof Surface		
1.Asphalt	4.Composit	7.
2.Slate	5.Wood	8.
3.Metal	6.Other	9.

SF Masonry Trim
OPEN-3-CUSTOM
OPEN-4-CUSTOM
Year Built
Year Remodeled

Foundation		
1.Concrete	4.Wood	7.
2.C Block	5.Slab	8.
3.Br/Stone	6.Piers	9.

Basement		
1.1/4 Bmt	4.Full Bmt	7.
2.1/2 Bmt	5.None	8.
3.3/4 Bmt	6.	9.None

Bsmt Gar # Cars

Wet Basement		
1.Dry	4.	7.
2.Damp	5.	8.
3.Wet	6.	9.

SF Bsmt Living
Fin Bsmt Grade
OPEN-5-CUSTOMIZE

Heat Type **100%**		
0.Uncoded	4.Steam	8.Fl/Wall
1.HWBB	5.FWA	9.No Heat
2.HWCI	6.GravWA	10.Radiant
3.H Pump	7.Electric	11.Radiant

Cool Type **0%**		
1.Refrig	4.W&C Air	7.RadHW
2.Evapor	5.Monitor-	8.
3.H Pump	6.Monitor-	9.None

Kitchen Style		
1.Modern	4.Obsolete	7.
2.Typical	5.	8.
3.Old Type	6.	9.None

Bath(s) Style		
1.Modern	4.Obsolete	7.
2.Typical	5.	8.
3.Old Type	6.	9.None

Rooms
Bedrooms
Full Baths
Half Baths
Addn Fixtures
Fireplaces

TRIO Software
A Division of Harris Computer Systems

Layout		
1.Typical	4.	7.
2.Inadeq	5.	8.
3.	6.	9.

Attic		
1.1/4 Fin	4.Full Fin	7.
2.1/2 Fin	5.Fl/Stair	8.
3.3/4 Fin	6.	9.None

Insulation		
1.Full	4.Minimal	7.
2.Heavy	5.	8.
3.Capped	6.	9.None

Unfinished %

Grade & Factor		
1.E Grade	4.B Grade	7.
2.D Grade	5.A Grade	8.
3.C Grade	6.	9.Same

SQFT (Footprint)

Condition		
1.Poor	4.Avg	7.V G
2.Fair	5.Avg+	8.Exc
3.Avg-	6.Good	9.Same

Phys. % Good
Funct. % Good

Functional Code		
1.Incomp	4.Delap	7.No Power
2.O-Built	5.Bsmt	8.LongTerm
3.Damage	6.Common	9.None

Econ. % Good

Economic Code		
0.None	3.No Power	9.None
1.Location	4.Generate	8.
2.Encroach	5.	9.

Entrance Code **0**		
1.Interior	4.Vacant	7.
2.Refusal	5.Estimate	8.
3.Informed	6.	9.

Information Code **0**		
1.Owner	4.Agent	7.
2.Relative	5.Estimate	8.
3.Tenant	6.Other	9.

Date Inspected

Additions, Outbuildings & Improvements

Type	Year	Units	Grade	Cond	Phys.	Funct.	Sound Value
					%	%	
					%	%	
					%	%	
					%	%	
					%	%	
					%	%	
					%	%	
					%	%	
					%	%	
					%	%	

1.One Story Fram
2.Two Story Fram
3.Three Story Fr
4.1 & 1/2 Story
5.1 & 3/4 Story
6.2 & 1/2 Story
21.Open Frame Por
22.Encl Frame Por
23.Frame Garage
24.Frame Shed
25.Frame Bay Wind
26.1SFr Overhang
27.Unfin Basement
28.Unfinished Att
29.Finished Attic

Map Lot U18-018 Account 281 Location 1617 HALLOWELL ROAD Card 1 Of 2 11/07/2017

DEWITT, CYNTHIA

P.O.BOX 36

LITCHFIELD ME 04350
B12292P104 B6154P123

Property Data

Neighborhood **12 Woodbury Pond**

Tree Growth Year **0**

X Coordinate **0**

Y Coordinate **0**

Zone/Land Use **11 Residential**

Secondary Zone

Topography **2 Rolling**

1.Level	4.Below St	7.Res Protec
2.Rolling	5.Low	8.
3.Above St	6.Swampy	9.

Utilities **4 Drilled Well** **6 Septic System**

1.Public	4.Dr Well	7.Cesspool
2.Water	5.Dug Well	8.Lake/Pond
3.Sewer	6.Septic	9.None

Street **1 Paved**

1.Paved	4.Proposed	7.
2.Semi Imp	5.R/O/W	8.
3.Gravel	6.	9.None

0

0

Sale Data

Sale Date **2/23/2000**

Price

Sale Type **2 Land & Buildings**

1.Land	4.MFG UNIT	7.
2.L & B	5.Other	8.
3.Building	6.	9.

Financing **9 Unknown**

1.Convent	4.Seller	7.
2.FHA/VA	5.Private	8.
3.Assumed	6.Cash	9.Unknown

Validity **2 Related Parties**

1.Valid	4.Split	7.Renovate
2.Related	5.Partial	8.Other
3.Distress	6.Exempt	9.

Verified **5 Public Record**

1.Buyer	4.Agent	7.Family
2.Seller	5.Pub Rec	8.Other
3.Lender	6.MLS	9.

Assessment Record

Year	Land	Buildings	Exempt	Total
2004	149,050	52,120	0	201,170
2005	74,750	63,966	0	138,716
2006	0	66,105	0	66,105
2007	0	66,105	0	66,105
2008	0	66,105	0	66,105
2009	0	66,076	0	66,076
2010	0	66,105	0	66,105
2011	12,000	27,136	0	39,136
2012	12,000	27,136	0	39,136
2013	12,000	27,136	0	39,136
2014	12,000	27,136	0	39,136
2015	12,000	27,136	0	39,136
2016	12,000	27,136	0	39,136
2017	64,400	27,136	20,000	71,536

Land Data

Front Foot

11.1-100
12.101-200
13.201+
14.
15.

Square Foot

16.Regular Lot
17.Secondary Lot
18.Excess Land
19.Condominium
20.Miscellaneous

Fract. Acre

21.Baselot
22.(Fract)
23.(Fract)
Acres
24.
25.
26.Rear 1-5
27.Rear 6-10
28.Rear 11-20
29.Rear 21-50

Type	Effective Frontage	Effective Depth	Influence Factor	Influence Code
			%	
			%	
			%	
			%	
			%	
			%	
			%	
	Square Feet			
			%	
			%	
			%	
			%	
			%	
			%	
			%	
	Acreage/Sites			
21	1.00		100 %	0
26	5.00		80 %	6
27	5.00		80 %	6
28	10.00		80 %	6
29	11.00		80 %	6
44	1.00		100 %	0
			%	

Total Acreage 32.00

Influence Codes

1.Unimproved
2.Excess Frtg
3.Topography
4.Size/Shape
5.Access
6.Restriction
7.Corner Infl
8.View/Environ
9.Fract Share
Acres
30.Rear 51-100
31.Rear 100+
32.Tillable/Pastu
33.Tillable/Pastu
34.Softwood F&O
35.Mixed Wood F&O
36.Hardwood F&O
37.Softwood TG
38.Mixed Wood TG
39.Hardwood TG
40.Wasteland
41.
42.Mobile Home Si
43.Camp Site
44.Lot Improvemen
45.Access Right
46.Golf Course

Inspection Witnessed By:

X Date

No./Date	Description	Date Insp.

Notes:

'17 split this lot and house becomes ol lot u18 lot 18 w/31 acres+- in OS. (Adjust to all -20% from pasture value.) 9/7/2011-FRONT DOOR AJAR AT INSPECTION.

Litchfield

Litchfield

Map Lot U18-018 | Account 281 | Location 1617 HALLOWELL ROAD | Card 1 Of 2 | 11/07/2017

Building Style	**4 Cape Cod**		
0.Uncoded	4.Cape	8.Log	
1.Conv.	5.Garrison	9.Other	
2.Ranch	6.Split	10.Tri-Lev	
3.R Ranch	7.Contemp	11.Earth O	
Dwelling Units	**1**		
Other Units	**0**		
Stories	**1 One Story**		
1.1	4.1.5	7.1.25	
2.2	5.1.75	8.	
3.3	6.2.5	9.	
Exterior Walls	**1 Clapboard**		
0.Uncoded	4.Asbestos	8.Concrete	
1.Wd Clapb	5.Stucco	9.Other	
2.Vin/Al	6.Brick	10.Wd shin	
3.Compos.	7.Stone	11.Tex 111	
Roof Surface	**1 Asphalt Shingles**		
1.Asphalt	4.Composit	7.	
2.Slate	5.Wood	8.	
3.Metal	6.Other	9.	
SF Masonry Trim	**0**		
OPEN-3-CUSTOM	**0**		
OPEN-4-CUSTOM	**0**		
Year Built	**1925**		
Year Remodeled	**0**		
Foundation	**3 Brick &/or Stone**		
1.Concrete	4.Wood	7.	
2.C Block	5.Slab	8.	
3.Br/Stone	6.Piers	9.	
Basement	**4 Full Basement**		
1.1/4 Bmt	4.Full Bmt	7.	
2.1/2 Bmt	5.None	8.	
3.3/4 Bmt	6.	9.None	
Bsmt Gar # Cars	**0**		
Wet Basement	**1 Dry Basement**		
1.Dry	4.	7.	
2.Damp	5.	8.	
3.Wet	6.	9.	

SF Bsmt Living	**0**		
Fin Bsmt Grade	**0 0**		
OPEN-5-CUSTOMIZE	**0**		
Heat Type	**100%**	**5 Forced Warm Air**	
0.Uncoded	4.Steam	8.Fl/Wall	
1.HWBB	5.FWA	9.No Heat	
2.HWCI	6.GravWA	10.Radiant	
3.H Pump	7.Electric	11.Radiant	
Cool Type	**0%**	**9 None**	
1.Refrig	4.W&C Air	7.RadHW	
2.Evapor	5.Monitor-	8.	
3.H Pump	6.Monitor-	9.None	
Kitchen Style	**2 Typical**		
1.Modern	4.Obsolete	7.	
2.Typical	5.	8.	
3.Old Type	6.	9.None	
Bath(s) Style	**2 Typical Bath(s)**		
1.Modern	4.Obsolete	7.	
2.Typical	5.	8.	
3.Old Type	6.	9.None	
# Rooms	**0**		
# Bedrooms	**0**		
# Full Baths	**1**		
# Half Baths	**0**		
# Addn Fixtures	**1**		
# Fireplaces	**0**		

TRIO Software
A Division of Harris Computer Systems

Layout	**1 Typical**		
1.Typical	4.	7.	
2.Inadeq	5.	8.	
3.	6.	9.	
Attic	**9 None**		
1.1/4 Fin	4.Full Fin	7.	
2.1/2 Fin	5.Fl/Stair	8.	
3.3/4 Fin	6.	9.None	
Insulation	**1 Full**		
1.Full	4.Minimal	7.	
2.Heavy	5.	8.	
3.Capped	6.	9.None	
Unfinished %	**0%**		
Grade & Factor	**2 Fair 100%**		
1.E Grade	4.B Grade	7.	
2.D Grade	5.A Grade	8.	
3.C Grade	6.	9.Same	
SQFT (Footprint)	**1008**		
Condition	**2 Fair**		
1.Poor	4.Avg	7.V G	
2.Fair	5.Avg+	8.Exc	
3.Avg-	6.Good	9.Same	
Phys. % Good	**0%**		
Funct. % Good	**100%**		
Functional Code	**9 None**		
1.Incomp	4.Delap	7.No Power	
2.O-Built	5.Bsmt	8.LongTerm	
3.Damage	6.Common	9.None	
Econ. % Good	**100%**		
Economic Code	**None**		
0.None	3.No Power	9.None	
1.Location	4.Generate	8.	
2.Encroach	5.	9.	
Entrance Code	**4 Note left to Insp**		
1.Interior	4.Vacant	7.	
2.Refusal	5.Estimate	8.	
3.Informed	6.	9.	
Information Code	**5 Est by Assessor**		
1.Owner	4.Agent	7.	
2.Relative	5.Estimate	8.	
3.Tenant	6.Other	9.	

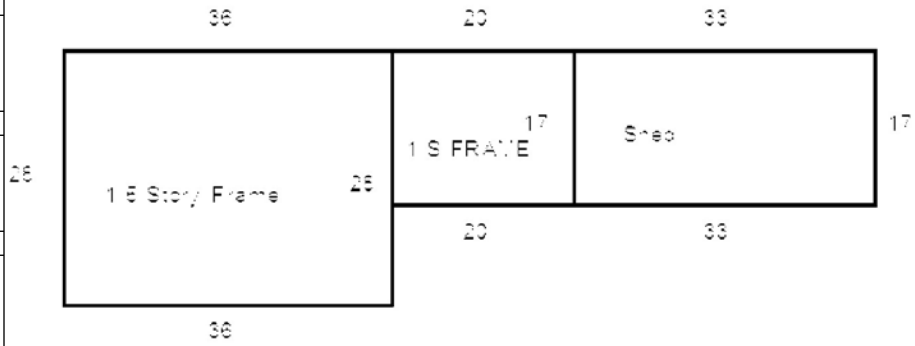

Date Inspected 9/07/2011

Additions, Outbuildings & Improvements

Type	Year	Units	Grade	Cond	Phys.	Funct.	Sound Value
24 Frame Shed	0	561	2 100	2	0 %	100 %	
1 One Story Frame	0	340	2 100	2	0 %	100 %	
					%	%	
					%	%	
					%	%	
					%	%	
					%	%	
					%	%	
					%	%	
					%	%	

1.One Story Fram
2.Two Story Fram
3.Three Story Fr
4.1 & 1/2 Story
5.1 & 3/4 Story
6.2 & 1/2 Story
21.Open Frame Por
22.Encl Frame Por
23.Frame Garage
24.Frame Shed
25.Frame Bay Wind
26.1SFr Overhang
27.Unfin Basement
28.Unfinished Att
29.Finished Attic

Map Lot U18-018 Account 281 Location 1617 HALLOWELL ROAD Card 2 Of 2 11/07/2017

DEWITT, CYNTHIA

P.O.BOX 36

LITCHFIELD ME 04350
B12292P104 B6154P123

Property Data

Neighborhood **12 Woodbury Pond**

Tree Growth Year **0**

X Coordinate **0**

Y Coordinate **0**

Zone/Land Use **11 Residential**

Secondary Zone

Topography **9** **9**

1.Level 4.Below St 7.Res Protec
2.Rolling 5.Low 8.
3.Above St 6.Swampy 9.

Utilities **9 None** **9 None**

1.Public 4.Dr Well 7.Cesspool
2.Water 5.Dug Well 8.Lake/Pond
3.Sewer 6.Septic 9.None

Street **9 None**

1.Paved 4.Proposed 7.
2.Semi Imp 5.R/O/W 8.
3.Gravel 6. 9.None

0

0

Sale Data

Sale Date **2/23/2000**

Price

Sale Type **2 Land & Buildings**

1.Land 4.MFG UNIT 7.
2.L & B 5.Other 8.
3.Building 6. 9.

Financing **9 Unknown**

1.Convent 4.Seller 7.
2.FHA/VA 5.Private 8.
3.Assumed 6.Cash 9.Unknown

Validity **2 Related Parties**

1.Valid 4.Split 7.Renovate
2.Related 5.Partial 8.Other
3.Distress 6.Exempt 9.

Verified **5 Public Record**

1.Buyer 4.Agent 7.Family
2.Seller 5.Pub Rec 8.Other
3.Lender 6.MLS 9.

Assessment Record

Year	Land	Buildings	Exempt	Total
2005	187,000	0	0	187,000
2006	297,100	0	0	297,100
2007	307,100	0	0	307,100
2008	307,100	0	0	307,100
2009	460,650	0	0	460,650
2010	460,650	0	0	460,650
2011	460,650	0	0	460,650
2012	460,650	0	0	460,650
2013	460,650	0	0	460,650
2014	460,650	0	0	460,650
2015	460,650	0	0	460,650
2016	460,650	0	0	460,650
2017	438,520	0	0	438,520

Land Data

Front Foot	Type	Effective Frontage	Effective Depth	Influence Factor		Influence Code
11.1-100	11	100	0	80	%	6
12.101-200	12	100	0	80	%	6
13.201+	13	900	0	80	%	6
14.	13	914	0	80	%	6
15.					%	
					%	
					%	

Square Foot	Square Feet		
16.Regular Lot		%	
17.Secondary Lot		%	
18.Excess Land		%	
19.Condominium		%	
20.Miscellaneous		%	
		%	
		%	

Fract. Acre	Acreage/Sites		
21.Baselot		%	
22.(Fract)		%	
23.(Fract)		%	
Acres		%	
24.		%	
25.		%	
26.Rear 1-5		%	
27.Rear 6-10		%	
28.Rear 11-20			
29.Rear 21-50			

Total Acreage 0.00

Influence Codes

1.Unimproved
2.Excess Frtg
3.Topography
4.Size/Shape
5.Access
6.Restriction
7.Corner Infl
8.View/Environ
9.Fract Share
Acres
30.Rear 51-100
31.Rear 100+
32.Tillable/Pastu
33.Tillable/Pastu
34.Softwood F&O
35.Mixed Wood F&O
36.Hardwood F&O
37.Softwood TG
38.Mixed Wood TG
39.Hardwood TG
40.Wasteland
41.
42.Mobile Home Si
43.Camp Site
44.Lot Improvemen
45.Access Right
46.Golf Course

Inspection Witnessed By:

X Date

No./Date	Description	Date Insp.

Notes:

Litchfield

Litchfield

Map Lot U18-018 | Account 281 | Location 1617 HALLOWELL ROAD | Card 2 Of 2 | 11/07/2017

Building Style		
0.Uncoded	4.Cape	8.Log
1.Conv.	5.Garrison	9.Other
2.Ranch	6.Split	10.Tri-Lev
3.R Ranch	7.Contemp	11.Earth O

Dwelling Units
Other Units

Stories		
1.1	4.1.5	7.1.25
2.2	5.1.75	8.
3.3	6.2.5	9.

Exterior Walls		
0.Uncoded	4.Asbestos	8.Concrete
1.Wd Clapb	5.Stucco	9.Other
2.Vin/Al	6.Brick	10.Wd shin
3.Compos.	7.Stone	11.Tex 111

Roof Surface		
1.Asphalt	4.Composit	7.
2.Slate	5.Wood	8.
3.Metal	6.Other	9.

SF Masonry Trim
OPEN-3-CUSTOM
OPEN-4-CUSTOM
Year Built
Year Remodeled

Foundation		
1.Concrete	4.Wood	7.
2.C Block	5.Slab	8.
3.Br/Stone	6.Piers	9.

Basement		
1.1/4 Bmt	4.Full Bmt	7.
2.1/2 Bmt	5.None	8.
3.3/4 Bmt	6.	9.None

Bsmt Gar # Cars

Wet Basement		
1.Dry	4.	7.
2.Damp	5.	8.
3.Wet	6.	9.

SF Bsmt Living
Fin Bsmt Grade
OPEN-5-CUSTOMIZE

Heat Type **100%**		
0.Uncoded	4.Steam	8.Fl/Wall
1.HWBB	5.FWA	9.No Heat
2.HWCI	6.GravWA	10.Radiant
3.H Pump	7.Electric	11.Radiant

Cool Type **0%**		
1.Refrig	4.W&C Air	7.RadHW
2.Evapor	5.Monitor-	8.
3.H Pump	6.Monitor-	9.None

Kitchen Style		
1.Modern	4.Obsolete	7.
2.Typical	5.	8.
3.Old Type	6.	9.None

Bath(s) Style		
1.Modern	4.Obsolete	7.
2.Typical	5.	8.
3.Old Type	6.	9.None

Rooms
Bedrooms
Full Baths
Half Baths
Addn Fixtures
Fireplaces

Layout		
1.Typical	4.	7.
2.Inadeq	5.	8.
3.	6.	9.

Attic		
1.1/4 Fin	4.Full Fin	7.
2.1/2 Fin	5.Fl/Stair	8.
3.3/4 Fin	6.	9.None

Insulation		
1.Full	4.Minimal	7.
2.Heavy	5.	8.
3.Capped	6.	9.None

Unfinished %

Grade & Factor		
1.E Grade	4.B Grade	7.
2.D Grade	5.A Grade	8.
3.C Grade	6.	9.Same

SQFT (Footprint)

Condition		
1.Poor	4.Avg	7.V G
2.Fair	5.Avg+	8.Exc
3.Avg-	6.Good	9.Same

Phys. % Good
Funct. % Good

Functional Code		
1.Incomp	4.Delap	7.No Power
2.O-Built	5.Bsmt	8.LongTerm
3.Damage	6.Common	9.None

Econ. % Good

Economic Code		
0.None	3.No Power	9.None
1.Location	4.Generate	8.
2.Encroach	5.	9.

Entrance Code **0**		
1.Interior	4.Vacant	7.
2.Refusal	5.Estimate	8.
3.Informed	6.	9.

Information Code **0**		
1.Owner	4.Agent	7.
2.Relative	5.Estimate	8.
3.Tenant	6.Other	9.

TRIO Software
A Division of Harris Computer Systems

Date Inspected 9/07/2011

Additions, Outbuildings & Improvements

Type	Year	Units	Grade	Cond	Phys.	Funct.	Sound Value
					%	%	
					%	%	
					%	%	
					%	%	
					%	%	
					%	%	
					%	%	
					%	%	
					%	%	
					%	%	

1.One Story Fram
2.Two Story Fram
3.Three Story Fr
4.1 & 1/2 Story
5.1 & 3/4 Story
6.2 & 1/2 Story
21.Open Frame Por
22.Encl Frame Por
23.Frame Garage
24.Frame Shed
25.Frame Bay Wind
26.1SFr Overhang
27.Unfin Basement
28.Unfinished Att
29.Finished Attic